

Phase I Environmental Site Assessment

**0, 719, 775, and 787 River Street
Woonsocket, Rhode Island**

October 19, 2019

Prepared for:

Rhode Island Department of Environmental Management
Waste Management
235 Promenade Street
Providence, Rhode Island 02908



B E T A

701 George Washington Hwy
Lincoln, Rhode Island 02865
401.333.2382
www.BETA-Inc.com

Table of Contents

1.0 Summary.....	1
2.0 Introduction.....	3
2.1 General.....	3
2.2 Purpose and Scope.....	3
2.3 Site Visit Information	3
3.0 Project Description	4
3.1 Site Description	4
3.2 Current Operations	4
3.3 Building Description.....	4
3.4 Building Heating and Cooling System.....	4
3.5 Plans and Specifications.....	4
3.6 Utilities	5
3.7 Environmental Land Use Limitations	5
3.8 Purchase Price	5
3.9 Environmental Justice.....	5
3.10 User Provided Information.....	5
4.0 Site Characteristics.....	6
4.1 Surface Waters	6
4.2 Site Drainage/Sensitive Receptors.....	6
4.3 Topography	6
4.4 Soils and Geology.....	6
4.5 Groundwater.....	7
4.6 Wetlands	7
4.7 Floodplain Information	7
5.0 Adjacent and Surrounding Properties	8
6.0 Site History	9
6.1 Sanborn Fire Insurance Maps.....	9
6.2 Aerial Photographs	10
6.3 Topographic Maps.....	10
6.4 City Directories	11
6.5 Interviews.....	12
6.6 Previous Assessments or Investigations.....	12
6.7 Ownership History.....	13
6.8 Adjacent Properties.....	13
6.9 Historical Summary.....	13
7.0 Site and Reconnaissance.....	14
7.1 Nature of Operations and Current Tenants.....	14
7.2 Oil and Hazardous Materials (OHM) Storage and Usage	14

7.3 Petroleum and Chemical Storage Tanks	14
7.4 Environmental Permits.....	14
7.5 Hazardous Waste	14
7.6 Solid Waste and Wastewater.....	15
7.7 Site Housekeeping	15
7.8 Stained Soil, Stained Pavement, or Stressed Vegetation.....	15
7.9 Interior and Exterior Drainage Structures	15
7.10 Pools, Ponds, Pits or Lagoons	15
7.11 On-Site Water Supply and Observation Wells	15
7.12 Fill Material.....	15
7.13 Air Emissions	16
7.14 Indoor Air.....	16
7.15 Odors	16
7.16 Polychlorinated Biphenyls (PCBs)	16
7.17 Asbestos Containing Material (ACM)	16
7.18 Lead Based Paint (LBP).....	16
7.19 Lead in Drinking Water	16
7.20 Radon.....	16
7.21 Areas Not Inspected.....	17
8.0 Regulatory Databases and Records.....	18
8.1 United States Environmental Protection Agency (USEPA)	19
8.2 Rhode Island Department of Environmental Management (RIDEM).....	21
8.3 Local Regulatory Agency Interviews.....	22
9.0 Evaluation.....	23
9.1 Findings	23
9.2 Data Gaps.....	25
9.3 Conclusions	26
9.4 Recommendations	26
9.5 Environmental Professional Certification	27
10.0 List of Acronyms.....	28

Figures

- 1 Site Locus
- 2 Assessor's Map

Appendices

- A Limitations
- B Environmental Data Resources Historical Report
- C Photographic Documentation
- D Environmental Data Resources Database Report
- E Historic Plans
- F Environmental Professional Qualifications

1. Summary

This report documents findings from the Phase I Environmental Site Assessment (ESA) that BETA Group, Inc. (BETA) has prepared for the property located at 0, 719, 775, and 787 River Street in Woonsocket, Rhode Island (the Site, see Figure 1). The Woonsocket Assessor's Office identifies the Site as Lots 5, 35, 37, and 58 on Plat 8 which consist of 5.021 acres of land. Two dilapidated buildings currently occupy the Site, as well as numerous vehicles and trucks in various states of disrepair.

The purpose of this Phase I ESA was to assess current Site conditions and render an opinion as to the presence of Recognized Environmental Conditions (RECs), Controlled Recognized Environmental Conditions (CRECs), and Historical Recognized Environmental Conditions (HRECs) in connection with the property, within the scope and limitations of the American Society for Testing and Materials (ASTM) Standard Practice for Environmental Site Assessments: Phase I Environmental Site Assessment Process E1527-13. Any exceptions or deletions from the ASTM practice or Scope of Work are described in Section 2.0 of this Report. Refer to Section 10.0 for a list of acronyms and their definitions. ASTM defines RECs, CRECs, and HRECs as follows:

- RECs are defined by ASTM as, "...the presence or likely presence of any hazardous substances or petroleum products on a property under conditions that indicate an existing release, a past release, or a material threat of a release of any hazardous substances or petroleum products into structures on the property or into the ground, groundwater, or surface water of the property. The term includes hazardous substances or petroleum products even under conditions in compliance with laws. The term is not intended to include de minimus conditions that generally do not present a material risk of harm to public health or the environment and that generally would not be the subject of an enforcement action if brought to the attention of appropriate governmental agencies."
- CRECs are defined by ASTM as, "a REC resulting from a past release of hazardous substances or petroleum products that has been addressed to the satisfaction of the applicable regulatory authority (e.g., as evidenced by the issuance of a NFA letter or equivalent, or meeting risk-based criteria established by regulatory authority), with hazardous substances or petroleum products allowed to remain in place subject to the implementation of required controls (e.g., property use restrictions, AULs, institutional controls, or engineering controls)... a CREC shall be listed in the Findings Section of the Phase I ESA report, and as a REC in the Conclusions Section of the...report."
- HRECs are defined by ASTM as, "a past release of any hazardous substances or petroleum products that has occurred in connection with the property and has been addressed to the satisfaction of the applicable regulatory authority or meeting unrestricted use criteria established by a regulatory authority, without subjecting the property to any required controls (e.g., property use restrictions, AULs, institutional controls, or engineering controls). Before calling the past release an HREC, the EP must determine whether the past release is a REC at the time the Phase I ESA is conducted (e.g., if there has been a change in the regulatory criteria)."

Phase I ESA Summary

Based on the activities conducted for this Phase I ESA, BETA has identified the following RECs at the Site:

- **Historic Use**: The use of the Site by textile mills, an auto repair facility, and a trucking company represent a REC at the Site.
- **Vehicles and Trucks**: The OHM staining near and under many of the vehicles and trucks in the northern, western, and central portions of the Site represents a REC. In most cases, the presence of the vehicles and trucks precluded a thorough observation of the staining. Some vehicles and trucks were located on paved areas but many were in unpaved areas.
- **Underground Storage Tanks**: Historic records indicate at least two USTs and possibly an additional five USTs could exist at the Site. These tanks could represent a REC if they exist and/or have leaked.
- **Solid Waste/Debris/Fill**: The observed solid waste and debris at the Site, along with evidence of fill represents a REC.

Although not a REC, the possible presence of hazardous building materials (asbestos, lead-based paint, etc.) associated with the two structures and the solid waste should be considered when developing a plan to redevelop the Site.

BETA did not identify any CRECs or HRECs at the Site. Section 9.0 summarizes the findings and conclusions of this Phase I ESA.

2. Introduction

2.1 General

At the request of the Rhode Island Department of Environmental Management (the Client), BETA conducted an ASTM Phase I Environmental Site Assessment (ESA) of the property at 0, 719, 775, and 787 River Street in Woonsocket, Rhode Island (the Site, see Figure 1). The Woonsocket Assessor's Office identifies the Site as Lots 5, 35, 37, and 58 on Plat 8 which consist of 5.021 acres of land. Two dilapidated buildings currently occupy the Site, as well as numerous vehicles and trucks in various states of disrepair.

2.2 Purpose and Scope

This report was prepared for the sole and exclusive use of the Client and is subject to and issued in connection with the Agreement and the provisions thereof. The ESA was conducted to identify RECs, CRECs, and HRECs based on a review of available environmental information and observations of the Site and adjacent properties for overt evidence of a release or threat of release of oil or hazardous materials (OHM). The scope of services for this ESA included a federal and state environmental database search, local research, Site reconnaissance, and interviews with people knowledgeable about the Site. This ESA is subject to the terms of the Agreement between the Client and BETA and the Limitations included in Appendix A.

The scope of services for this report did not include the assessment of the following "additional issues" that are outside the scope of the ASTM Phase I ESA: asbestos-containing building materials, radon, lead-based paint, lead in drinking water, wetlands, regulatory compliance, cultural and historical resources, industrial hygiene, health and safety, ecological resources, endangered species, indoor air quality, biological agents, and mold.

2.3 Site Visit Information

Site Visit Conducted By: **Joseph R. McLoughlin II, LEP, LSP**

Date of Site Visit: **September 17, 2019**

Site Representative: **None**

Weather: **70° F and sunny**

Please note, due to safety concerns, BETA did not inspect the interior of any structures, vehicles, or trucks at the Site. Additionally, BETA could not access the southeastern portion of the Site as this area was surrounded by a locked fence. Furthermore, overgrown vegetation and the presence of vehicles, trucks, and piles of solid waste hindered our inspection in the northern, western, and central portions of the Site.

3. Project Description

3.1 Site Description

The Woonsocket Assessor's Office identifies the Site as consisting of the following four lots on Woonsocket Assessor's Plat 8:

- Lot 5 (787 River Street): 1.97 acres of land occupied by a 3,025 square-foot building;
- Lot 35 (0 River Street): 0.56 acres of undeveloped land;
- Lot 37 (719 River Street): 2.207 acres of land occupied by a 52,810 square-foot building; and
- Lot 58 (775 River Street): 0.284 acres of undeveloped land.

The approximate geographic coordinates of the property are N 42° 0' 23" latitude and W 71° 31' 35" longitude. Figure 2 depicts the Site location.

3.2 Current Operations

The Site is not currently occupied. The two buildings on the Site are vacant and in poor condition.

3.3 Building Descriptions

BETA did not inspect the interior of the Site building due to unsafe conditions. The City of Woonsocket Clerk's office has on file a "Notice of Unsafe Conditions" filed in 2015, 2016, and 2017 and a "Order to Demolish" filed on November 7, 2017 issued to Dorado Properties, the current owner listed in the City of Woonsocket Assessor's office records.

According to the Woonsocket Assessor's office records a 3,025 square-foot, single story building built in 1900 exists at Lot 5 (the northern Site building) and a 52,810 multi-story building built in 1890 exists at Lot 37 (the southern Site building).

3.4 Building Heating and Cooling System

The buildings are not currently heated. Assessor's office records indicate the northern Site building was heated by "coal or wood" and the southern Site building was heated by natural gas.

3.5 Plans and Specifications

A copy of the City of Woonsocket Assessor's Map is provided as Figure 2.

3.6 Utilities

The City of Woonsocket's municipal water and sewer systems are available to the Site. Natural gas and electric utilities are located in River Street.

3.7 Environmental Land Use Restrictions

BETA did not encounter any evidence of an Environmental Land Use Restriction (ELUR) or other restriction on the deed for the Site.

3.8 Purchase Price

It is not known at this time if the purchase price would be affected by contamination (known or suspect) present at the Site.

3.9 Environmental Justice

According to RIDEM's online Environmental Resource Map, the Site is located within an Environmental Justice area.

3.10 User Provided Information

BETA did not interview the Site owner(s) and was not provided any information from the user. The City of Woonsocket did not provide a completed ASTM questionnaire for the Site.

4. Site Characteristics

4.1 Surface Water

The Blackstone River forms the eastern Site boundary. Based on the historic aerial photographs (Section 6.2) and historic topographic maps (Section 6.3), it appears the northern portion of the Site (most of Lot 35) was “created” by filling and re-routing the Blackstone River between 1919 and 1943 and again between 1954 and 1964. Additionally, BETA observed the bank of the Blackstone River to consist of well-graded rip-rap, which may indicate filling in the past.

The deeds room in the Clerk’s office also had a “Plan of Land for Quincy Dye Works, Inc. Woonsocket, R.I. July 1984, revised June 26, 1985” that depicts “Approximate Location of Blackstone River” from the past. Appendix E contains a copy of this plan.

4.2 Site Drainage/Sensitive Receptors

BETA did not observe any manmade drainage systems on the Site; however, overgrown vegetation and the presence of vehicles, trucks, and piles of solid waste hindered our inspection in the northern, western, and central portions of the Site. Precipitation will either percolate into the ground or flow overland towards the Blackstone River.

The deeds room in the Clerk’s office had a “Plan in Subdivision Perseverance Worsted Company Lands in Woonsocket, R.I., May 1934” that depicted a “stormwater drain” extending from River Street to the river under the southern Site building. Appendix E contains a copy of this plan.

4.3 Topography

The Site is located at an elevation of approximately 159 feet above the 1929 National Geodetic Vertical Datum. The Site is relatively flat but drops down to the east towards the Blackstone River.

4.4 Soil and Geology

Soil

According to the United States Department of Agriculture Soil Conservation Service (SCS) Soil Map, soil at the Site is part of the Udorthents-Urban land complex. Soil in this complex consists of excavated and filled land.

Geology

Bedrock outcrops were not observed at or in the vicinity of the Site. According to the Bedrock Geologic Map of Rhode Island (1985), bedrock beneath the Site is part of the Esmond-Dedham sub terrane formation which consists of conglomerate, sandstone, and shale.

4.5 Groundwater

According to the RIDEM Environmental Resource Map, groundwater at the Site is classified as GB, which is known or presumed to be degraded and not suitable for drinking water use without treatment. Based on topography and nearby water bodies, BETA infers that groundwater flows to the east towards the Blackstone River.

4.6 Wetlands

BETA did not observe any wetland type vegetation at the Site. Furthermore, the bank of the Blackstone River is covered in rip-rap stone and thus does not support significant wetland vegetation. According to the RIDEM Environmental Resource Map, no wetlands are mapped within the immediate Site vicinity.

4.7 Floodplain Information

According to the Federal Emergency Management Association (FEMA) Flood Insurance Rate Map (FIRM) Number 44007 C0069G dated March 2, 2009, the southeastern portion of the Site is located in an area of 0.2% annual chance flood; areas of 1% annual chance floor with average depths of less than 1 foot or with drainage areas less than 1 square mile; and areas protected by levees from 1% annual chance flood. The remainder of the Site is located in Zone X, which has been determined to be an area outside the 0.2% annual chance floodplain.

5. Adjacent and Surrounding Properties

The property is located 0, 719, 775, and 787 River Street, a mixed-use area of Woonsocket. Information concerning surrounding properties was compiled from the Site reconnaissance, as summarized below:

Direction	Adjacent Properties	Surrounding Properties
North	Interstate Towing Corporation	--
South	River Street	Blackstone River and a Water Tank
East	Blackstone River	--
West	Two residences, Global Truck & Auto Repair, and River Street	Mill complex

Please note Interstate Towing is using the northern portion of the Site for storage of damaged vehicles and Global Truck & Auto Repair is using the western and central portion of the Site for storage of trucks.

The database search listed the Global Truck & Auto Repair facility (815 River Street) and Interstate Towing (855 River Street) as generators of hazardous waste. Additionally, the database search lists the mill complex across River Street (784 River Street) as a registered underground storage tank facility.

6. Site History

6.1 Sanborn Fire Insurance Maps

Sanborn maps identify prior Site uses of real property for many cities and towns in the United States. The maps were originally created to assist insurance underwriters in understanding the potential fire risk of structures requiring insurance; however, they are also useful for determining the previous uses of a property. Sanborn maps often contain information relating to uses of individual structures, location of certain fuel storage tanks, chemical storage tanks, or both, and storage of other potentially toxic substances. Sanborn maps begin their coverage in 1867 and continue through the present. BETA requested copies of Sanborn maps for the Site from Environmental Data Resources, Inc. (EDR). EDR provided copies of 1892, 1898, 1903, 1911, 1950, 1955, 1963, 1965, 1967, and 1970 Sanborn maps. Copies of the Sanborn maps are included in Appendix B. The following summarizes our review of these maps:

- **1892:** This map depicts the Perseverance Worsted Co. mill buildings at 719 River Street. These buildings (three) house weaving, finishing, and storage. The map indicates the building was heated with steam generated from coal-fired furnaces. This map depicts two 2½-story dwellings northwest of the mill buildings. This map depicts the Woonsocket Worsted Co. mill complex across River Street from the Site.
- **1898 and 1903:** These maps depict the Site and vicinity as similar to the 1892 map.
- **1911:** This map depicts the Site as similar to the 1903 map except there are additional buildings in the mill complex portion of the Site. This map depicts a 2-story dwelling in the southeastern portion of the Site and depicts the northern portion of the Site as part of the Blackstone River. This map depicts the vicinity as similar to the 1903 map except two dwellings are now depicted northwest of the Site.
- **1950:** This map depicts main mill buildings as occupied by “Joan Plush Mills Inc.” with similar footprints as depicted in the 1911 map. This map depicts the 2-story dwelling in the southeastern portion of the Site that was depicted in the 1911 map, but now also depicts an auto repair facility with a “150 gal. tank buried” in this area. This map depicts a building in the central portion of the Site labeled as “Motor Frt Sta.” with a “G.T.” (gasoline UST) northwest of this building. This map depicts a building labeled “Priv. Garage” in the northeast portion of the Site near the river. This map depicts the vicinity as similar to the 1911 map.
- **1955:** This map depicts the Site and vicinity as similar to the 1950 map.
- **1963:** This map depicts the Site and vicinity as similar to the 1955 map except the mill complex is not occupied by “Quincy Dyeworks, Inc.” Additionally, the dwelling in the southeastern portion of the Site is no longer depicted and the building in the northeast portion of the Site is now labeled “Auto Body Rep.”
- **1965:** This map depicts the Site and vicinity as similar to the 1963 map.
- **1967:** This map depicts the Site and vicinity as similar to the 1965 map.
- **1970:** This map depicts the Site and vicinity as similar to the 1967 map.

6.2 Aerial Photographs

BETA requested copies of historical aerial photographs for the Site from EDR. EDR provided copies of 1939, 1941, 1951, 1962, 1967, 1970, 1975, 1981, 1985, 1995, 2005, 2008, 2012, and 2016 aerial photographs. A copy of the EDR aerial photograph report is included in Appendix B. The following summarizes our review of these aerial photographs:

- **1939, 1941, and 1951:** These photographs depict two small structures in the southeastern portion of the Site, a large structure and three smaller structures in the central portion of the Site, and two small structures along River Street. These photographs depict the northern portion of the Site as either undeveloped or occupied by the Blackstone River.
- **1962:** This photograph depicts the Site as similar to the 1951 photograph except the Blackstone River now appears in a different alignment with the northern portion of the Site now filled in.
- **1967 and 1970:** These photographs depict the central portion of the Site as similar to the 1962 photograph but the two small buildings in the southeastern portion of the Site are no longer present. The northern portion of the Site now appears to be an unpaved parking area.
- **1975 and 1981:** These photographs depict the Site as similar to the 1970 aerial photograph except the two small structures along River Street are no longer present.
- **1985, 1995, 2005, and 2008:** These photographs depict the Site as similar to the 1981 aerial photograph.
- **2012, and 2016:** These photographs depict the Site as similar to the 2008 aerial photograph except for the presence of vehicles in the northern portion of the Site.

6.3 Topographic Maps

BETA requested copies of historical United States Geologic Survey (USGS) topographic maps for the Site from EDR. EDR provided 1889, 1893, 1894, 1900, 1908, 1915, 1918, 1919, 1943, 1944, 1946, 1947, 1948, 1953, 1954, 1964, 1969, 1979, 1982, and 2012 USGS Topographic Maps. A copy of the topographic map report is included in Appendix B. The following summarizes our review of these maps.

- **1889, 1893, 1894, 1900, 1908, 1915, 1918, and 1919** – These maps do not depict any structures at the Site. These maps depict the Blackstone River as running through the middle of the Site.
- **1943, 1944, 1946, 1947, and 1948** – These maps depict the Blackstone River as further to northeast than the previous maps with the northern portion of the Site still occupied by the river. These maps also depict a structure in the southeast portion of the Site.
- **1953 and 1954** – This map depicts the river as similar to the 1948 map; but now depict four structures at the Site.
- **1964, 1969, and 1979** – These maps depict the Blackstone River as forming the eastern and northern Site boundaries with the river moved further to the north. This map depicts similar structures at the Site as the previous map.

- **1982** – This map depicts three structures at the Site with a larger structure in the southeast portion of the Site than that previously depicted.
- **2012** – This map depicts the Site as within a developed area of Woonsocket. No Site features are depicted.

Based on these maps, it appears portions of the Site were “created” by filling and re-routing the Blackstone River between 1919 and 1943 and again between 1954 and 1964.

6.4 City Directories

Historical City directories and Cross Reference directories are often useful for obtaining historical tenants for a property. City directories provide tenant listings, by address, for every year covered by the directory service. EDR provided copies of 1938, 1942, 1947, 1951, 1957, 1962, 1968, 1973, 1978, 1983, 1988, 1992, 1995, 2000, 2005, 2010, and 2014. Based on these directories and other historical resources the Site has had addresses of 689, 691, 719, 775, 781, and 787 River Street. A copy of the EDR City Directory Abstract is included in Appendix B. The following summarizes the listings for the Site:

- **1938:** **689 River Street:** Leo H Boulet and Walter Tokarczyk; **691 River Street:** Arthur H Boulet; **719 River Street:** Joan Plush Mills; **775 River Street:** Paul Plante and Hormidas Jalette; **781 River Street:** Hormisdas and Wm Jalette; **787 River Street:** Alf Laporte Trucking and Aleide Morin.
- **1942:** **689 River Street:** Leo H Boulet and Walter Tokarczyk; **691 River Street:** Arthur H Boulet; **719 River Street:** Joan Plush Mills; **775 River Street:** Oliver Deslauriers and Henry Vanasse; **781 River Street:** Girard Gosselin and Wm Jalette; **787 River Street:** Leo Grenon Jr. and Aleide Morin; **787 Rear River Street:** Alf J Laporte Trucking and Laporte Transportation Company.
- **1947:** **689 River Street:** Leo H Boulet and Ovide Riendeau; **691 River Street:** Arthur H Boulet; **719 River Street:** Joan Plush Mills; **775 River Street:** Oliver Deslauriers and Henry Plante; **781 River Street:** Maurice Jos and Wm Jalette; **787 River Street:** Sylvio Blanchard and Thos Ryan; **787 Rear River Street:** Alf J Laporte Trucking and Laporte Transportation Company.
- **1951:** **689 River Street:** Leo H Boulet; **691 River Street:** Adelard Riendeau; **719 River Street:** Joan Plush Mills; **775 River Street:** Oliver Deslauriers, Bonin, and Henry Plante; **781 River Street:** Maurice Jos and Wm Jalette; **785 River Street:** Alf J Laporte; **787 River Street:** Sylvio Blanchard and Thos Ryan; **787 Rear River Street:** Laporte Transportation Co.
- **1957:** **689 River Street:** Domenic Gervais and Henry Boucher; **691 River Street:** Vacant; **719 River Street:** Joan Plush Mills and Joan Fabrics Corp textiles; **775 River Street:** Edward Gill and Henry Plante; **781 River Street:** Armond Picard and Gerald Plante; **785 River Street:** No listing; **787 River Street:** Marcel and Omer Brien; **787 Rear River Street:** Vacant.

- **1962:** **689 River Street:** No listing; **691 River Street:** No listing; **719 River Street:** Quincy Dye Wks Inc. and Pilgrim Fabrics Inc, narrow fabrics; **775 River Street:** Norman Ramsay; **781 River Street:** Frank Philips; **785 River Street:** Alf J Laporte real estate; **787 River Street:** Arth F Bushell and Armond Picard; **787 Rear River Street:** Lussier P Co. auto repairs.
- **1968:** **719 River Street:** Quincy Dye Works Inc. and Pilgrim Fabrics Inc, textile manufacturers; **775 River Street:** Mrs. Kath Washington and John W Hill; **781 River Street:** No listing; **785 River Street:** Alf J Laporte real estate; **787 River Street:** Eug Redddick and vacant; **787 Rear River Street:** No listing.
- **1973** **719 River Street:** Quincy Dye Works Inc.; **775 River Street:** Mrs. Mary L Ethier and John W Hill; **785 River Street:** Lonnie Jackson; **787 River Street:** Mrs. Leola Redddick and Dorothy Mitchell.
- **1978** **719 River Street:** Quincy Dye Works Inc.; **775 River Street:** Frank Mello and John W Hill; **781 River Street:** John W Hill (overflow); **785 River Street:** Mrs. Gladys Croyle; **787 River Street:** No return.
- **1983** **719 River Street:** Quincy Dye Works Inc.; **775 River Street:** No listing; **781 River Street:** Vacant; **785 River Street:** No listing; **787 River Street:** No listing.
- **1988** **719 River Street:** Vacant; **781 River Street:** Vacant.
- **1992** **719 River Street:** Dorado Processing Inc.; **781 River Street:** No listing.
- **1995** **719 River Street:** Seville Dyeing Company Inc.
- **2000** **719 River Street:** Seville Dyeing Company Inc.
- **2005** No listing for any of the known Site addresses.
- **2010** No listing for any of the known Site addresses.
- **2014** No listing for any of the known Site addresses.

6.5 Interviews

BETA did not interview any former Site owners during the Site reconnaissance as contacts for Dorado Properties LLC were not provide and could not be determined. A questionnaire was not completed for this report.

6.6 Previous Assessments or Investigations

BETA did not identify previous assessments for the Site during the research for this Phase I ESA.

6.7 Ownership History

The following table summarizes the chain of title for the site back to 1991.

Owner	Date of Purchase	Book/Page
City of Woonsocket (Collector's Deed)	12/14/17	2328/327
Dorado Properties, L.L.C.	6/30/95	997/301
Ray Steeves	Prior to 1991	Unknown

6.8 Adjacent Properties

The Site is located in area of mixed industrial and residential use. The Blackstone River abuts the Site to the east. Interstate Towing, the north-abutting property, is using the northern portion of the Site for storage of damaged vehicles and Global Truck & Auto Repair, the west-abutting property, is using the western and central portion of the Site for storage of trucks.

6.9 Historical Summary

Historic records indicate the Site has been occupied by several textile mills including Perseverance Worsted Co., Joan Plush Mills, Inc., Pilgrim Fabrics Inc., Quincy Dyeworks, and Seville Dying Company Inc. Additionally, residential buildings, an auto repair facility, and a motor freight station (Alf Laporte Trucking) have occupied the Site.

Sanborn maps depict an auto repair facility with a "150 gal. tank buried" in the southeast portion of the Site. The Sanborn maps also depict a building in the central portion of the Site labeled as "Motor Frt Sta." with a "G.T." (gasoline UST) northwest of this building.

Based on historic topographic maps and aerial photographs, it appears the northern portion of the Site (most of Lot 35) was "created" by filling and re-routing the Blackstone River between 1919 and 1943 and again between 1954 and 1964. Additionally, BETA observed the bank of the Blackstone River to consist of well-graded rip-rap, which may indicate filling in the past.

7. Site Reconnaissance

7.1 Nature of Operations & Current Tenants

At the time of inspection, the Site structures were vacant. The two structures observed at the Site are in very poor condition and are not currently occupied. Refer to the attached photographs for photographs of the Site buildings.

Although the Site is vacant, the north-abutting property owner, Interstate Towing, appears to be using the northern portion of the Site for storage of damaged vehicles. BETA observed numerous damaged vehicles in the northern portion of the Site with a well-travelled dirt path leading on to the north-abutting property. Additionally, the west-abutting property owner, Global Truck & Auto Repair, appears to be using the western and central portion of the Site for storage of trucks.

7.2 Oil and Hazardous Materials (OHM) Storage and Usage

Other than the vehicles and trucks at the Site, BETA did not observe the storage of OHM at the Site; however, we did not inspect the interior of the Site buildings.

7.3 Petroleum and Chemical Storage Tanks

Sanborn maps (see Section 6.1) depict a buried gasoline tank north of the northern-most Site building. BETA did not observe evidence of a tank in this area; however, the presence of vehicles and trucks in this area hindered our ability to assess this area.

Sanborn maps (see Section 6.1) depict an auto repair facility with a “150 gal. tank buried” in the southeast portion of the Site. BETA could not inspect this area due to a locked fence. However, BETA did not observe a building in this area.

BETA observed a concrete pad, two possible vent pipes, and a possible fill port north of the southern Site building. BETA did not encounter any record of USTs at the Site.

BETA observed several other surficial indicators of subsurface structures between the two Site buildings. The attached photographs show these structures.

7.4 Environmental Permits

BETA did not encounter any environmental permits during the research for this Phase I ESA.

7.5 Hazardous Waste

BETA did not observe the generation or storage of hazardous waste at the Site; however, we did not inspect the interior of the Site buildings.

7.6 Solid Waste and Wastewater

Solid Waste

BETA observed numerous piles of solid waste in the eastern portion of the Site. This waste included tires, wood, construction waste, yard waste, and various litter. The attached photographs show some of these piles.

Sanitary Sewage

Municipal sewer service is available in River Street.

Liquid Discharges

BETA did not observe liquid discharges at the Site.

7.7 Site Housekeeping

The Site buildings are in very poor condition with solid waste and graffiti observed. Solid waste was observed in many areas of the Site.

7.8 Stained Soil, Stained Pavement or Stressed Vegetation

BETA observed OHM staining near and under many of the vehicles and trucks in the northern, western, and central portions of the Site. In most cases, the presence of the vehicles and trucks precluded a thorough observation of the staining. Some vehicles and trucks were located on paved areas but many were in unpaved areas. Refer to the attached photographs for photographs of the vehicles and trucks at the Site. The vegetation at the Site appeared healthy for the time of the year (September).

7.9 Interior and Exterior Drainage Structures

BETA did not observe any man-made drainage structures at exterior portions of the Site.

7.10 Pools, Ponds, Pits or Lagoons

BETA did not observe any man-made pools, ponds, pits or lagoons at the Site.

7.11 On-Site Water Supply and Observation Wells

BETA did not observe any potable water supply wells or observation wells at the Site.

7.12 Fill Material

Based on the historic topographic maps reviewed in Section 6.3, it appears the northern portion of the Site (most of Lot 35) was “created” by filling and re-routing the Blackstone River between

1919 and 1943 and again between 1954 and 1964. Additionally, BETA observed the bank of the Blackstone River to consist of well-graded rip-rap, which may indicate filling in the past.

7.13 Air Emissions

BETA did not observe significant air emissions at the Site.

7.14 Indoor Air

BETA did not inspect the interior of the Site buildings.

7.15 Odors

BETA did not notice any odors during the Site reconnaissance.

7.16 Polychlorinated Biphenyls (PCBs)

BETA observed six pole-mounted transformers in the southeastern portion of the Site. This area was fenced, which precluded further inspection of these transformers.

7.17 Asbestos Containing Materials (ACM)

Since the Site buildings were constructed prior to 1978, it is possible that certain building materials could be classified as ACM. A comprehensive asbestos inspection was beyond the scope of this ESA. Additionally, it is possible that ACM is located in the piles of solid waste in the eastern portion of the Site.

7.18 Lead Based Paint (LBP)

Since the Site buildings were constructed prior to 1978, it is possible that lead based paint is present. A comprehensive LBP inspection was beyond the scope of this ESA.

7.19 Lead in Drinking Water

Testing for lead in drinking water was beyond the scope of this ESA.

7.20 Radon

Measurement of potential radon contamination was beyond the scope of this ESA. The U.S. EPA publishes a map of the United States on which each of the 3,141 counties in the U.S. is assigned to one of three zones based on radon potential. Each zone designation reflects the average short-term radon measurement that can be expected to be measured in a building without the

implementation of radon control methods. According to the EPA map, the Radon Zone for Providence County is 2. Zone 2 is defined as having predicted indoor average radon levels of between 2 and 4 picocuries per liter (pCi/L). EPA recommends action at concentrations of 4 pCi/L or higher in indoor air. Additional information on radon in indoor air can be found on the US EPA website at <http://www.epa.gov/radon/states/rhodeisland.html>.

7.21 Areas Not Inspected

Please note, due to safety concerns, BETA did not inspect the interior of any structures, vehicles, or trucks at the Site. Additionally, BETA could not access the southeastern portion of the Site as this area was surrounded by a locked fence. Furthermore, overgrown vegetation and the presence of vehicles, trucks, and piles of solid waste hindered our inspection in the northern, western, and central portions of the Site.

8.0 Regulatory Databases and Records

The EDR report gives a listing of sites identified on select federal and state standard source environmental databases within the approximate search radii specified by ASTM Standard Practice for Environmental Site Assessments E1527-13. BETA reviewed each environmental database on a record-by-record basis to determine if certain sites identified in the EDR report represent environmental liability to the Site. A copy of EDR regulatory database report is included in Appendix D. The following table lists the number of sites identified by the EDR report.

FEDERAL, STATE, AND TRIBAL AGENCY DATABASE FINDINGS			
REGULATORY DATABASE	SEARCH DISTANCE	TARGET SITE	OFF-SITE LISTINGS
Federal National Priority List (NPL) Facilities	1 Mile	No	0
Federal Delisted NPL Facilities	1-Mile	No	0
Federal Comprehensive Environmental Response, Compensation, and Liability Information System (CERCLIS) Facilities	½-Mile	No	0
Federal CERCLIS No Further Remedial Action Planned (NFRAP) Facilities	½-Mile	No	1
Federal Resource Conservation and Recovery Act (RCRA) Corrective Action (CORRACTS) Facilities	1 Mile	No	0
Federal RCRA Treatment, Storage, and Disposal (TSD) Facilities	½-Mile	No	0
Federal RCRA Generator Facilities	Site and Adjoining	No	2
Federal Brownfield Facilities	½-Mile	Yes	2
Federal Institutional Controls/Engineering Controls (IC/EC) Registries	½-Mile	No	0
Federal Emergency Response Notification System (ERNS) Facility	Site Only	No	-
Federal Facility Index System (FINDS) Facility	Site Only	No	-
Federal FIFRA/TSCA Tracking System (FTTS)	Site Only	No	-
State Hazardous Waste Sites (SHWS)/Tribal Equivalent CERCLIS Facilities	1 Mile	Yes	30
State Leaking Underground Storage Tank Facilities	½-Mile	No	11
State and Tribal Solid Waste Landfill (SWL) Facilities	½-Mile	No	0
State and Tribal Registered Underground Storage Tank (UST) Facilities	Site and Adjoining	Yes	18
State and Tribal Registered Aboveground Storage Tank (AST) Facilities	Site and Adjoining	No	0
State and Tribal IC Registries	½-Mile	No	6
State and Tribal Voluntary Cleanup Program (VCP) Facilities	½-Mile	No	0
State and Tribal Brownfield Facilities	½-Mile	No	0
State Spill Facilities	Site Only	No	-

The EDR report also identified 22 non-geocoded sites. These are sites that could not be mapped or “geocoded” due inadequate address information. Refer to the EDR report for a list of these sites. BETA attempted to locate these sites via vehicular reconnaissance and interviews with personnel familiar with the area. Based on this research, BETA did not identify any sites within the specified radii. A description of the databases reviewed by BETA and an analysis of sites identified within the prescribed search distances are presented in the following sections.

8.1 United States Environmental Protection Agency (USEPA) Databases

NPL Facilities

This is a list of the most serious uncontrolled or abandoned hazardous waste sites identified for possible long-term remedial action under the Comprehensive Environmental Response, Compensation and Liability Act (CERCLA or “Superfund”). A site must be on the NPL to receive money from the Trust Fund for Remedial Action. The database search did not identify NPL facilities within one mile of the Site.

Delisted NPL Facilities

Facilities that the EPA determined may be deleted from the NPL because no further response is appropriate. The database search did not identify Delisted NPL facilities within ½-mile of the Site.

CERCLIS Facilities

CERCLIS is the USEPA system for tracking potential hazardous waste sites within the Superfund program. A site's presence in CERCLIS does not imply a level of federal activity or progress at a site, nor does it indicate that hazardous conditions necessarily exist at the location. Within one year of being entered into CERCLIS, the USEPA performs a preliminary assessment of a site. Based upon the results of the preliminary assessment, the USEPA may conduct additional investigations which could lead to a site being listed on the NPL. The database search did not identify CERCLIS facilities within ½-mile of the Site.

CERCLIS NFRAP Facilities

CERCLIS sites identified as NFRAP facilities have been removed from the CERCLIS because these sites may be identified as where no contamination was found, contamination was removed without the need for the site to be placed on the NPL, or the contamination was not considered significant enough to be placed on the NPL. The database search identified two NFRAP facilities within ½-mile of the Site. Both of these facilities are greater than 0.2 miles from the Site and are located on the opposite side of the Blackstone River. Thus, neither of these sites likely poses a threat of release of OHM to the Site.

RCRA CORRACTS Facilities

RCRA CORRACTS is a list of facilities that are found to have had hazardous waste releases and require RCRA corrective action activity, which can range from site investigations to remediation. The database search did not identify any CORRACTS facilities within 1-mile of the Site.

RCRA TSD Facilities

The RCRA TSD Facilities List contains information pertaining to those facilities that treat, store, or dispose of hazardous waste. While these facilities represent some form of hazardous waste activity, they are most significant if determined to be out of compliance or to have violations. The database search did not identify any TSD facilities within ½-mile of the Site.

RCRA Generator Facilities

BETA reviewed the list of sites which have filed notification with the USEPA in accordance with RCRA requirements. These sites include generators of hazardous waste regulated under RCRA. Under RCRA, hazardous waste generators are classified by the mass of hazardous waste generated in a calendar month into the following categories: Large Quantity Generator, greater than 1,000 kilograms/month (Kg/month); Small Quantity Generator, 100 to 1,000 Kg/month; and Conditionally-Exempt Small Quantity Generator, less than 100 Kg/month. RCRA Generators, while they represent some form of hazardous waste activity, are most significant if they are determined to have Class I Violations or to be non-compliant.

The database search identified Quincy Dye Works (a former Site tenant) as no longer listed as a generator of hazardous waste.

The database search identified two RCRA generators within a ¼-mile radius of the Site: Lou's Auto Repair at 815 River Street and Interstate Towing at 855 River Street, both of which abut the Site. As previously noted, Interstate Towing is using the northern portion of the Site for storage of damaged vehicles and Global Truck & Auto Repair is using the western and central portion of the Site for storage of trucks. Refer to Section 7.1 for more information on these two properties.

IC/EC Registries

The database search did not identify the Site or surrounding properties on the IC/EC registries.

Brownfield Facilities

The database search did not identify Brownfields facilities within ½-mile of the Site.

ERNS Facility

The ERNS is a database of notifications of oil discharges and hazardous substance releases. The primary purpose of ERNS is to standardize and collect notifications made to the Federal government of releases of oil and hazardous substances. These notifications are used by "On-Scene Coordinators" to determine an emergency response and release prevention. When a call is made to the National Response Center or one (1) of the ten USEPA Regions, a report is created containing all of the release information that the caller provided. This report is transferred to an appropriate agency to evaluate the need for a response and the records are electronically transferred to the ERNS database. As such, if a reported release of oil or a hazardous substance is deemed to require a response, it should also be listed in the appropriate federal or state level environmental database such as CERCLIS, state equivalent CERCLIS, or state leaking underground storage tank or spills. The database search did not identify the Site on the ERNS database.

8.2 Rhode Island Department of Environmental Management (RIDEM) Databases

State SHWS Facilities

The SHWS list is an inventory of hazardous waste release sites maintained by RIDEM. The database search identified 30 SHWS facilities within a 1-mile of the Site. The closest of the off-site SHWS facilities is located approximately 0.060 miles southeast of the Site, on the opposite side of the Blackstone River. Based on their distances, cross- or downgradient location, location relative to the Blackstone River, and/or regulatory status, the off-site facilities do not likely pose a threat of release of OHM to the Site. Furthermore, determining impact from an off-site release would be difficult given the possible releases at the Site.

SWL Facilities

The database search did not identify SWL facilities within ½-mile of the Site.

Registered UST Facilities

The database search identified 18 UST facilities within ¼-mile of the Site. The closest of these (Northstar Processing) is located across River Street from the Site. This property is not listed as a leaking UST site. As such, this property and the remaining UST facilities do not likely pose a threat of release of OHM to the Site.

Registered AST Facilities

The database search did not identify any registered AST facilities at any abutting properties.

IC Facilities

The database search identified five Industrial Control (IC) facilities within ½-mile of the Site. Based on the distances to the Site and regulatory status, these facilities do not likely pose a threat of release of OHM to the Site.

LUST Facilities

The database search identified ten LUST facilities within ½-mile of the Site. The closest of these LUST sites is located approximately 0.060 miles southeast of the Site, on the opposite side of the Blackstone River. Based on their distances, cross- or downgradient location, location relative to the Blackstone River, and/or regulatory status, the off-site facilities do not likely pose a threat of release of OHM to the Site. Furthermore, determining impact from an off-site release would be difficult given the possible releases at the Site.

Brownfields Facilities

The database search did not identify any Brownfields sites within ½-mile of the Site.

8.3 Local Regulatory Agency Interviews

Fire Department - Fire Prevention Office

The Woonsocket Fire Department did not have any records of storage tanks or hazardous materials for the Site addresses.

Planning Office

The Woonsocket Planning office did not have any environmental records for the Site. The Planning office provided information on Site ownership.

Assessor's Office

A review of the Assessor's field card did not identify any environmental liens with respect to the Site.

City Clerk's Office

BETA visited the Woonsocket City Clerk's office to inquire about permits or licenses for the Site. The Woonsocket City Clerk's office did not have environmental records for the Site.

The deeds room in the Clerk's office had a "Plan in Subdivision Perseverance Worsted Company Lands in Woonsocket, R.I., May 1934" that depicted a "tank" on the northern side of the southern Site building. The plan did not note the nature or contents of this tank. Appendix E contains a copy of this plan.

The deeds room in the Clerk's office also had a "Plan of Land for Quincy Dye Works, Inc. Woonsocket, R.I. July 1984, revised June 26, 1985" that depicts "Conc. Holding Tanks" north of the northwest corner of the southern Site building and a "Tank" in the western portion of the Site near River Street. The plan did not note the nature or contents of this tank. Appendix E contains a copy of this plan.

9. Evaluation

BETA performed a Phase I ESA in conformance with the scope and limitations of ASTM Practice E1527-13 for the property at 0, 719, 775, and 787 River Street in Woonsocket, Rhode Island. Any exceptions to, or deletions from, this practice are described in Section 2.2 of this report and Appendix A.

9.1 Findings

The following summarizes the findings of this Phase I ESA:

Site History

Historic records indicate the Site has been occupied by several textile mills including Perseverance Worsted Co., Joan Plush Mills, Inc., Pilgrim Fabrics Inc., Quincy Dyeworks, and Seville Dying Company Inc. Additionally, residential buildings, an auto repair facility, and a motor freight station (Alf Laporte Trucking) have occupied the Site.

The deeds room in the Clerk's office had a "Plan in Subdivision Perseverance Worsted Company Lands in Woonsocket, R.I., May 1934" that depicted a "tank" on the northern side of the southern Site building. The plan did not note the nature or contents of this tank. Appendix E contains a copy of this plan.

The deeds room in the Clerk's office also had a "Plan of Land for Quincy Dye Works, Inc. Woonsocket, R.I. July 1984, revised June 26, 1985" that depicts "Conc. Holding Tanks" north of the northwest corner of the southern Site building and a "Tank" in the western portion of the Site near River Street. The plan did not note the nature or contents of this tank. Appendix E contains a copy of this plan.

Site Reconnaissance

BETA did not inspect the interior of the Site building due to unsafe conditions. The City of Woonsocket Clerk's office has on file a "Notice of Unsafe Conditions" filed in 2015, 2016, and 2017 and a "Order to Demolish" filed on November 7, 2017 issued to Dorado Properties. According to the Woonsocket Assessor's office records a 3,025 square-foot, single story building built in 1900 exists at Lot 5 (the northern Site building) and a 52,810 multi-story building built in 1890 exists at Lot 37 (the southern Site building).

Sanborn maps depict a buried gasoline tank north of the northern-most Site building. BETA did not observe evidence of a tank in this area; however, the presence of vehicles and trucks in this area hindered our ability to assess this area.

Sanborn maps depict an auto repair facility with a "150 gal. tank buried" in the southeast portion of the Site. BETA could not inspect this area due to a locked fence. However, BETA did not observe a building in this area.

BETA observed a concrete pad, two possible vent pipes, and a possible fill port north of the southern Site building. BETA did not encounter any record of USTs at the Site.

BETA observed several other surficial indicators of subsurface structures between the two Site buildings. The attached photographs show these structures.

BETA observed numerous piles of solid waste in the eastern portion of the Site. This waste included tires, wood, construction waste, yard waste, and various litter. The attached photographs show some of these piles.

BETA observed OHM staining near and under many of the vehicles and trucks in the northern, western, and central portions of the Site. In most cases, the presence of the vehicles and trucks precluded a thorough observation of the staining. Some vehicles and trucks were located on paved areas but many were in unpaved areas. Refer to the attached photographs for photographs of the vehicles and trucks at the Site. The vegetation at the Site appeared healthy for the time of the year (September).

Based on historic topographic maps and aerial photographs, it appears the northern portion of the Site (most of Lot 35) was “created” by filling and re-routing the Blackstone River between 1919 and 1943 and again between 1954 and 1964. Additionally, BETA observed the bank of the Blackstone River to consist of well-graded rip-rap, which may indicate filling in the past.

BETA observed six pole-mounted transformers in the southeastern portion of the Site. This area was fenced, which precluded further inspection of these transformers.

Since the Site buildings were constructed prior to 1978, it is possible that certain building materials could be classified as ACM that lead based paint is present. A comprehensive asbestos and lead inspection was beyond the scope of this ESA. Additionally, it is possible that ACM is located in the piles of solid waste in the eastern portion of the Site.

Interviews

BETA did not interview the Site owner as part of this assessment.

Adjacent and Surrounding Properties

The Site is located in area of mixed industrial and residential use. The Blackstone River abuts the Site to the east. Interstate Towing, the north-abutting property, is using the northern portion of the Site for storage of damaged vehicles and Global Truck & Auto Repair, the west-abutting property, is using the western and central portion of the Site for storage of trucks.

Previous Site Investigations

BETA did not identify previous assessments for the Site during the research for this Phase I ESA.

Database Search

The database search identified Quincy Dye Works (a former Site tenant) as no longer listed as a generator of hazardous waste.

The database search identified two RCRA generators within a ¼-mile radius of the Site: Lou's Auto Repair at 815 River Street and Interstate Towing at 855 River Street, both of which abut the Site. As previously noted, Interstate Towing is using the northern portion of the Site for storage of damaged vehicles and Global Truck & Auto Repair is using the western and central portion of the Site for storage of trucks. Refer to Section 7.1 for more information on these two properties.

Municipal Information

The Woonsocket Fire Department did not have any records of storage tanks or hazardous materials for the Site addresses.

9.2 Data Gaps

The Site owner was not interviewed for this assessment. This data gap did not significantly hinder BETA's ability to identify RECs at the Site.

The City of Woonsocket has not provided a completed questionnaire for the Site. This data gap did not significantly hinder BETA's ability to identify RECs at the Site.

Vegetation at the Site was thick in numerous areas of the Site and hindered our inspection. Additionally, the Site buildings were not safe to enter. This limitation to our inspections has hindered our ability to identify RECs at the Site.

The presence of vehicles, trucks, and piles of solid waste hindered our inspection in the northern, western, and central portions of the Site. This limitation to our inspections has hindered our ability to identify RECs at the Site.

9.3 Conclusions

BETA performed a Phase I ESA in conformance with the scope and limitations of ASTM Practice E1527-13 for the property at 0, 719, 775, and 787 River Street in Woonsocket, Rhode Island. Any exceptions to, or deletions from, this practice are described in Section 2.2 of this report and Appendix A. Based on the activities conducted for this Phase I ESA, BETA has not identified any CRECs or HRECs at the Site. However, BETA identified the following RECs at the Site:

- **Historic Use**: The use of the Site by textile mills, an auto repair facility, and a trucking company represent a REC at the Site. The database search listed one of the former textile mills as a generator of hazardous waste.
- **Vehicles and Trucks**: The OHM staining near and under many of the vehicles and trucks in the northern, western, and central portions of the Site represents a REC. In most cases, the presence of the vehicles and trucks precluded a thorough observation of the staining. Some vehicles and trucks were located on paved areas but many were in unpaved areas.
- **Underground Storage Tanks**: Historic records indicate at least two USTs and possibly an additional five USTs could exist at the Site. These tanks could represent a REC if they exist and/or have leaked.
- **Solid Waste/Debris/Fill**: The observed solid waste and debris at the Site, along with evidence of fill represents a REC.

Although not a REC, the possible presence of hazardous building materials (asbestos, lead-based paint, etc.) associated with the two structures and the solid waste should be considered when developing a plan to redevelop the Site.

9.4 Recommendations

Based on the identified RECs, BETA recommends conducting a limited subsurface investigation at the Site. This investigation should include:

- BETA recommends having the abutting property owners remove the vehicles and trucks from the Site and re-inspecting the Site during fall conditions (in November or December) to better assess the Site for releases.
- A ground-penetrating radar survey to determine if USTs still exist at the Site and their location/orientation.
- Advancement of soil borings and installation of groundwater monitoring wells at the Site. The borings and wells should be advanced at areas of concern based on the RECs. Additionally, sampling of shallow soil in the vicinity of damaged vehicles and trucks and the in the northern filled area should be conducted.
- Soil and groundwater samples should be submitted for laboratory analysis of volatile organic compounds (VOCs), semi-volatile organic compounds, total petroleum hydrocarbons (TPH), polychlorinated biphenyls, and metals.

Hazardous building materials (asbestos, lead-based paint, etc.) surveys should be considered prior to any renovation or demolition activities.

9.5 Environmental Professional Certification

The following provides the certifications required by the ASTM 1527-13 standard.

“I declare that, to the best of my professional knowledge and belief, I meet the definition of Environmental professional as defined in §312.10 of 40 CFR 312.”

“I have the specific qualifications based on educations, training, and experience to assess a property of the nature, history, and setting of the subject property. I have developed and performed all appropriate inquiries in conformance with the standards and practices set forth in 40 CFR Part 312.”

Appendix F contains a resume of my qualifications.



Joseph R. McLoughlin II, LEP, LSP

10. List of Acronyms

ACM	Asbestos Containing Materials
AST	Aboveground Storage Tank
ASTM	American Society of Testing and Materials
CERCLIS	Comprehensive Environmental Response Compensation and Liability Information System
CESQG	Conditionally Exempt Small Quantity Generator
CORRACTS	Corrective Action Tracking System
MassDEP	Rhode Island Department of Environmental Protection
DPW	Department of Public Works
EDR	Environmental First Search Report
ETPH	Extractable Total Petroleum Hydrocarbons
ERNS	Emergency Response Notification System
ESA	Phase I Environmental Site Assessment
FINDS	Facility Index System
GEN	Generators
HWS	Hazardous Waste Sites
IRA	Immediate Response Action
Kg	Kilogram
LBP	Lead Based Paint
Lbs	Pounds
LPG	Liquid Petroleum Gas
LTBI	Locations To Be Investigated
LUST	Leaking Underground Storage Tank
MSL	Mean Sea Level
NLR	No Longer Regulated
NPDES	National Pollutant Discharge Elimination System
NPL	National Priorities List
OHM	Oil and/or Hazardous Material
PBS	Petroleum Bulk Storage
PCB	Polychlorinated Biphenyls
pCi/L	PicoCuries per liter
Ppb	Parts per billion
RAATS	RCRA Administrative Action Tracking System
RCRA	Resource Conservation and Recovery Act

RCRIS	Resource Conservation and Recovery Information System
REC	Recognized Environmental Conditions
SF	Square feet
SQG	Small Quantity Generator
SPILLS	State Spills List
STATE	State Sites
SVOC	Semi-volatile Organic Compound
SWL	Solid Waste Landfills
TPH	Total Petroleum Hydrocarbons
TPH-DRO	Total Petroleum Hydrocarbons – Diesel Range Organics
TRIS	Toxic Release Inventory System
TSD	Transportation, Storage, Disposal Facility
US EPA/EPA	United States Environmental Protection Agency
USGS	United States Geological Survey
UST	Underground Storage Tank
VOC	Volatile Organic Compounds

Figures

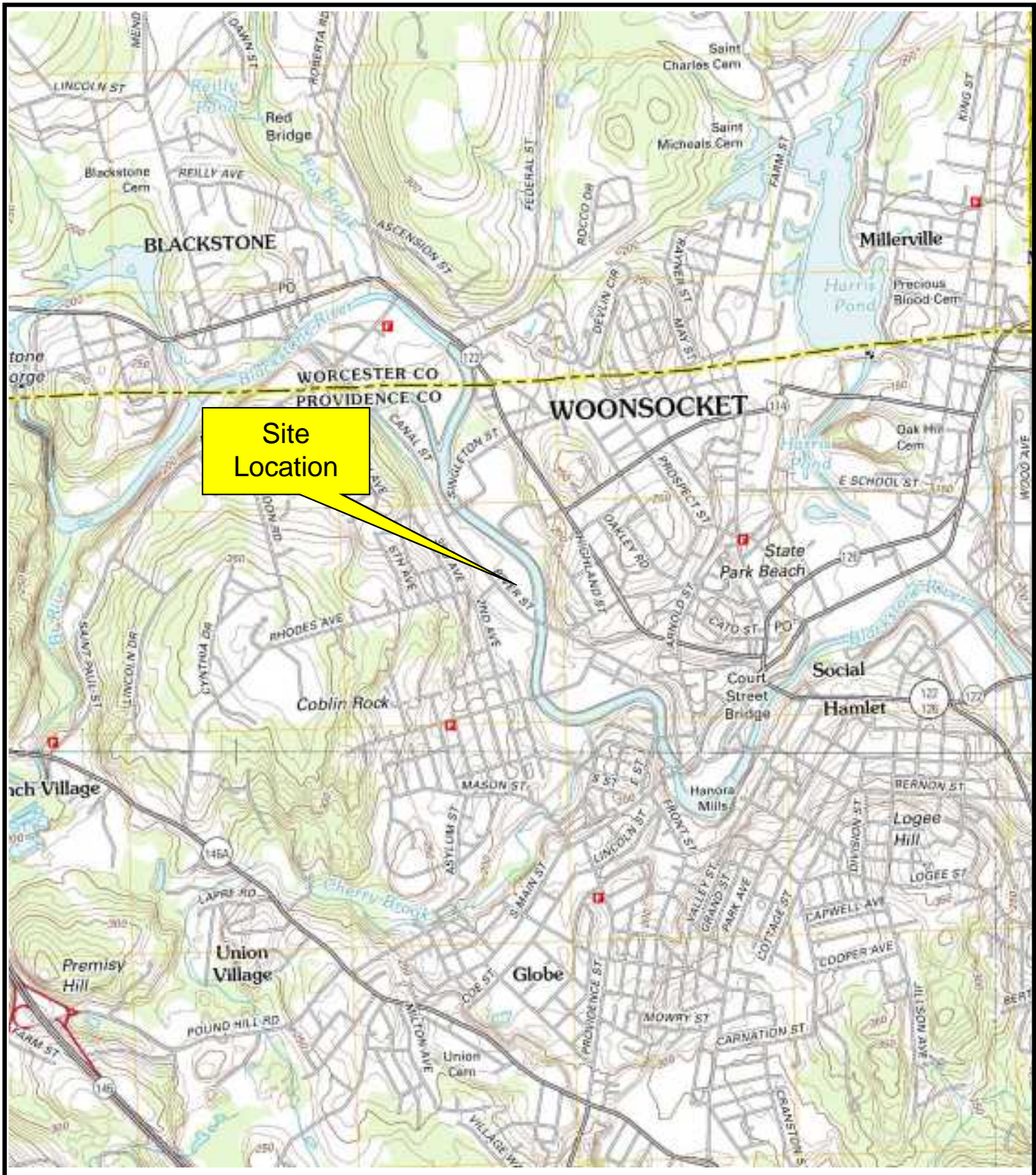


Figure 1: Site Locus

0, 719, 775, & 787 River Street
Woonsocket, Rhode Island



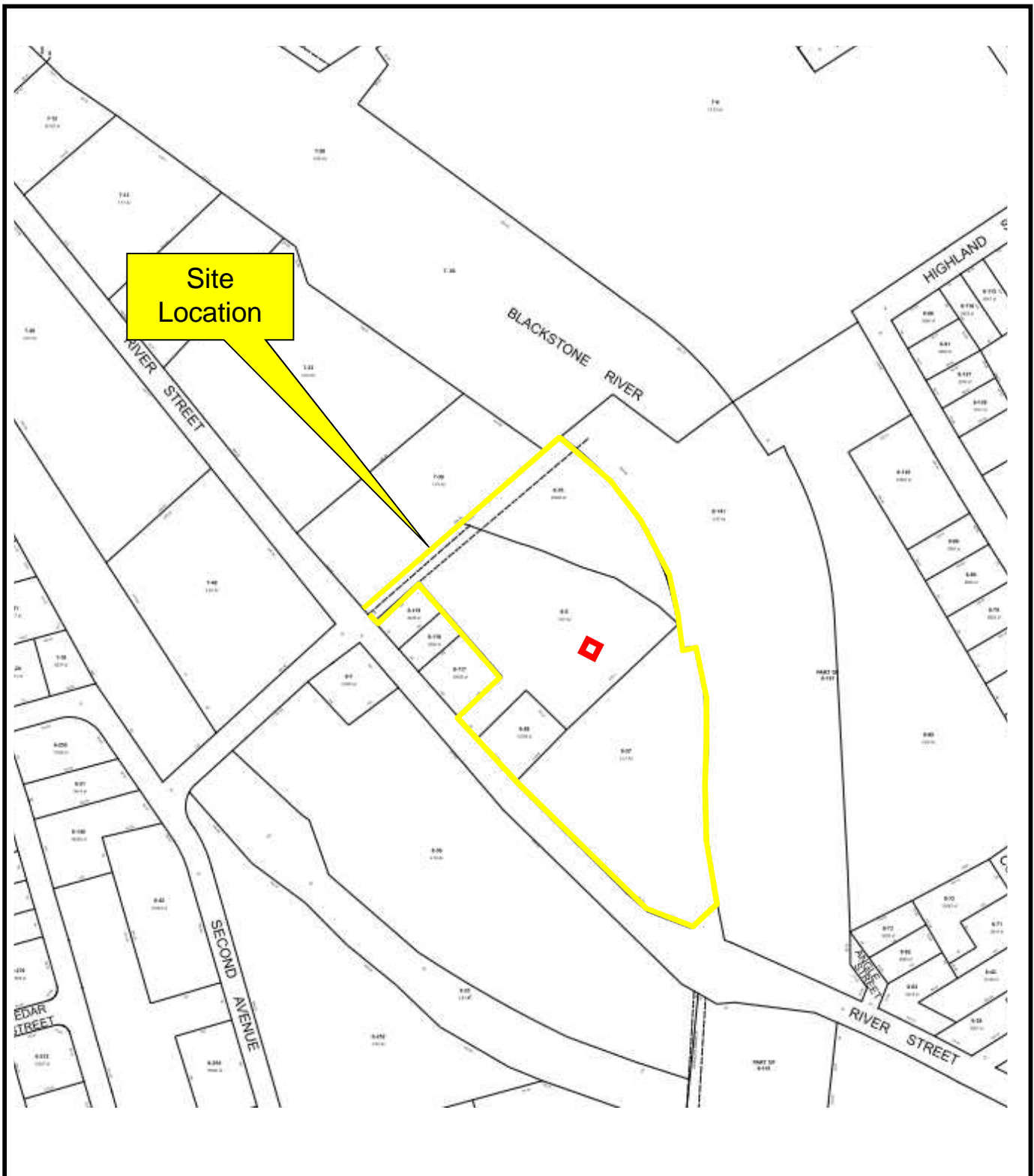


Figure 2: Assessor's Map

0, 719, 775, & 787 River Street
Woonsocket, Rhode Island



Appendix A

Limitations

The Site: 0, 719, 775, and 787 River Street in Woonsocket, Rhode Island; Lots 5, 35, 37, and 58 on Plat 8

- This report has been prepared for the sole and exclusive use of the Client and is subject to and issued in connection with the Agreement and the provisions thereof. Any use or reliance upon information provided in this report, without the specific written authorization of Client and BETA, shall be at the User's sole risk.
- In conducting this assessment and investigation, BETA has obtained and relied upon information from multiple sources to form certain conclusions regarding potential environmental issues at and in the vicinity of the subject property. Except as otherwise noted, no attempt has been made to verify the accuracy or completeness of such information.
- The objectives of the assessment and investigation described in this report were to assess the physical characteristics of the subject property with respect to overt evidence of past or present use, storage, and/or disposal of oil or hazardous materials, as defined in applicable state and federal environmental laws and regulations, and to gather information regarding current and past operations and environmental conditions at and in the vicinity of the subject property.
- The scope of this report does not include an assessment of the suitability of Site soil for development/construction. Please note that certain soils, particularly in urban areas, may include low levels of contaminants such as lead, metals, or ash constituents. The presence of such contaminants in soil, while not representing a "release," may result in the need for special handling at increased costs to allow for off Site soil reuse during Site development.
- No attempt has been made to assess the compliance status of any past or present Owner or Operator of the Site with any federal, state, or local laws or regulations.
- The findings, observations, and conclusions presented in this report are limited by the scope of services outlined in our Agreement, which reflects schedule and budgetary constraints imposed by Client for the current phase of environmental assessment. Furthermore, the assessment has been performed in accordance with generally accepted engineering practices and standards set forth in ASTM E 1527-13. No other warranty, expressed or implied, is made.
- The assessment presented in this report is based solely upon: readily-available data, visible portions of the Site, and information gathered to date. Should further environmental or other relevant information be developed at a later date, Client should bring the information to the attention of BETA as soon as possible. Based upon an evaluation, BETA may modify the report and its conclusions.
- It should be noted that the Executive Summary does not contain all the information that is found in the full report. The report should be read in its entirety to obtain a more complete understanding of the information provided and to aid in any decisions made or actions taken based on this information. This report documents the recognized environmental conditions as defined in ASTM and where appropriate other suspect environmental conditions noted on the Site and associated risks to the environment. Although the survey may not disclose all potential liabilities, a reasonable attempt has been made to do so within the scope of work.
- BETA cannot and does not warrant or guarantee that the information provided by these sources is accurate or complete. The methodologies of this assessment are not intended to produce all-inclusive or comprehensive results, but rather to provide the client with information regarding overt evidence of past use storage, and/or release or threat of release of OHM the Site.
- The environmental database search was conducted under the Notice of Disclaimer/Waiver of Liability included in the EDR report.

Appendix B

Environmental Data Resources Historical Report



River Street Corridor

775 River Street

Woonsocket, RI 02895

Inquiry Number: 5786927.8

September 12, 2019

The EDR Aerial Photo Decade Package



6 Armstrong Road, 4th floor
Shelton, CT 06484
Toll Free: 800.352.0050
www.edrnet.com

EDR Aerial Photo Decade Package

09/12/19

Site Name:

River Street Corridor
775 River Street
Woonsocket, RI 02895
EDR Inquiry # 5786927.8

Client Name:

Beta Engineering Inc.
6 Blackstone Valley Place #101
Lincoln, RI 02865
Contact: Joe Mcloughlin



Environmental Data Resources, Inc. (EDR) Aerial Photo Decade Package is a screening tool designed to assist environmental professionals in evaluating potential liability on a target property resulting from past activities. EDR's professional researchers provide digitally reproduced historical aerial photographs, and when available, provide one photo per decade.

Search Results:

<u>Year</u>	<u>Scale</u>	<u>Details</u>	<u>Source</u>
2016	1"=500'	Flight Year: 2016	USDA/NAIP
2012	1"=500'	Flight Year: 2012	USDA/NAIP
2008	1"=500'	Flight Year: 2008	USDA/NAIP
2005	1"=500'	Flight Year: 2005	USDA/NAIP
1995	1"=500'	Acquisition Date: March 29, 1995	USGS/DOQQ
1985	1"=500'	Flight Date: April 17, 1985	USDA
1981	1"=500'	Flight Date: April 13, 1981	RIGIS
1975	1"=500'	Flight Date: April 30, 1975	USGS
1970	1"=500'	Flight Date: October 18, 1970	USDA
1967	1"=500'	Flight Date: December 01, 1967	USGS
1962	1"=500'	Flight Date: April 27, 1962	RIGIS
1951	1"=500'	Flight Date: October 20, 1951	RIGIS
1941	1"=500'	Flight Date: October 20, 1941	USGS
1939	1"=500'	Flight Date: May 10, 1939	RIGIS

When delivered electronically by EDR, the aerial photo images included with this report are for ONE TIME USE ONLY. Further reproduction of these aerial photo images is prohibited without permission from EDR. For more information contact your EDR Account Executive.

Disclaimer - Copyright and Trademark Notice

This Report contains certain information obtained from a variety of public and other sources reasonably available to Environmental Data Resources, Inc. It cannot be concluded from this Report that coverage information for the target and surrounding properties does not exist from other sources. NO WARRANTY EXPRESSED OR IMPLIED, IS MADE WHATSOEVER IN CONNECTION WITH THIS REPORT. ENVIRONMENTAL DATA RESOURCES, INC. SPECIFICALLY DISCLAIMS THE MAKING OF ANY SUCH WARRANTIES, INCLUDING WITHOUT LIMITATION, MERCHANTABILITY OR FITNESS FOR A PARTICULAR USE OR PURPOSE. ALL RISK IS ASSUMED BY THE USER. IN NO EVENT SHALL ENVIRONMENTAL DATA RESOURCES, INC. BE LIABLE TO ANYONE, WHETHER ARISING OUT OF ERRORS OR OMISSIONS, NEGLIGENCE, ACCIDENT OR ANY OTHER CAUSE, FOR ANY LOSS OF DAMAGE, INCLUDING, WITHOUT LIMITATION, SPECIAL, INCIDENTAL, CONSEQUENTIAL, OR EXEMPLARY DAMAGES. ANY LIABILITY ON THE PART OF ENVIRONMENTAL DATA RESOURCES, INC. IS STRICTLY LIMITED TO A REFUND OF THE AMOUNT PAID FOR THIS REPORT. Purchaser accepts this Report "AS IS". Any analyses, estimates, ratings, environmental risk levels or risk codes provided in this Report are provided for illustrative purposes only, and are not intended to provide, nor should they be interpreted as providing any facts regarding, or prediction or forecast of, any environmental risk for any property. Only a Phase I Environmental Site Assessment performed by an environmental professional can provide information regarding the environmental risk for any property. Additionally, the information provided in this Report is not to be construed as legal advice.

Copyright 2019 by Environmental Data Resources, Inc. All rights reserved. Reproduction in any media or format, in whole or in part, of any report or map of Environmental Data Resources, Inc., or its affiliates, is prohibited without prior written permission.

EDR and its logos (including Sanborn and Sanborn Map) are trademarks of Environmental Data Resources, Inc. or its affiliates. All other trademarks used herein are the property of their respective owners.



INQUIRY #: 5786927.8

YEAR: 2016

— = 500'





INQUIRY #: 5786927.8

YEAR: 2012

— = 500'





INQUIRY #: 5786927.8

YEAR: 2008

— = 500'





INQUIRY #: 5786927.8

YEAR: 2005

— = 500'





INQUIRY #: 5786927.8

YEAR: 1995

— = 500'



Subject boundary not shown because it e



INQUIRY #: 5786927.8

YEAR: 1985

— = 500'





INQUIRY #: 5786927.8

YEAR: 1981

— = 500'






INQUIRY #: 5786927.8

YEAR: 1975

— = 500'





INQUIRY #: 5786927.8

YEAR: 1970

— = 500'





INQUIRY #: 5786927.8

YEAR: 1967

— = 500'





INQUIRY #: 5786927.8

YEAR: 1962

— = 500'





INQUIRY #: 5786927.8

YEAR: 1951

— = 500'






INQUIRY #: 5786927.8

YEAR: 1941

— = 500'





INQUIRY #: 5786927.8

YEAR: 1939

— = 500'



River Street Corridor

775 River Street
Woonsocket, RI 02895

Inquiry Number: 5786927.5
September 16, 2019

The EDR-City Directory Image Report

TABLE OF CONTENTS

SECTION

Executive Summary

Findings

City Directory Images

Thank you for your business.
Please contact EDR at 1-800-352-0050
with any questions or comments.

Disclaimer - Copyright and Trademark Notice

This Report contains certain information obtained from a variety of public and other sources reasonably available to Environmental Data Resources, Inc. It cannot be concluded from this Report that coverage information for the target and surrounding properties does not exist from other sources. **NO WARRANTY EXPRESSED OR IMPLIED, IS MADE WHATSOEVER IN CONNECTION WITH THIS REPORT. ENVIRONMENTAL DATA RESOURCES, INC. SPECIFICALLY DISCLAIMS THE MAKING OF ANY SUCH WARRANTIES, INCLUDING WITHOUT LIMITATION, MERCHANTABILITY OR FITNESS FOR A PARTICULAR USE OR PURPOSE. ALL RISK IS ASSUMED BY THE USER. IN NO EVENT SHALL ENVIRONMENTAL DATA RESOURCES, INC. BE LIABLE TO ANYONE, WHETHER ARISING OUT OF ERRORS OR OMISSIONS, NEGLIGENCE, ACCIDENT OR ANY OTHER CAUSE, FOR ANY LOSS OR DAMAGE, INCLUDING, WITHOUT LIMITATION, SPECIAL, INCIDENTAL, CONSEQUENTIAL, OR EXEMPLARY DAMAGES. ANY LIABILITY ON THE PART OF ENVIRONMENTAL DATA RESOURCES, INC. IS STRICTLY LIMITED TO A REFUND OF THE AMOUNT PAID FOR THIS REPORT.** Purchaser accepts this Report "AS IS". Any analyses, estimates, ratings, environmental risk levels or risk codes provided in this Report are provided for illustrative purposes only, and are not intended to provide, nor should they be interpreted as providing any facts regarding, or prediction or forecast of, any environmental risk for any property. Only a Phase I Environmental Site Assessment performed by an environmental professional can provide information regarding the environmental risk for any property. Additionally, the information provided in this Report is not to be construed as legal advice.

Copyright 2017 by Environmental Data Resources, Inc. All rights reserved. Reproduction in any media or format, in whole or in part, of any report or map of Environmental Data Resources, Inc. or its affiliates is prohibited without prior written permission.

EDR and its logos (including Sanborn and Sanborn Map) are trademarks of Environmental Data Resources, Inc. or its affiliates. All other trademarks used herein are the property of their respective owners.

EXECUTIVE SUMMARY

DESCRIPTION

Environmental Data Resources, Inc.'s (EDR) City Directory Report is a screening tool designed to assist environmental professionals in evaluating potential liability on a target property resulting from past activities. EDR's City Directory Report includes a search of available city directory data at 5 year intervals.

RECORD SOURCES

EDR's Digital Archive combines historical directory listings from sources such as Cole Information and Dun & Bradstreet. These standard sources of property information complement and enhance each other to provide a more comprehensive report.

EDR is licensed to reproduce certain City Directory works by the copyright holders of those works. The purchaser of this EDR City Directory Report may include it in report(s) delivered to a customer. Reproduction of City Directories without permission of the publisher or licensed vendor may be a violation of copyright.

Data by

infoUSA[®]

Copyright©2008
All Rights Reserved

RESEARCH SUMMARY

The following research sources were consulted in the preparation of this report. A check mark indicates where information was identified in the source and provided in this report.

<u>Year</u>	<u>Target Street</u>	<u>Cross Street</u>	<u>Source</u>
2014	<input checked="" type="checkbox"/>	<input checked="" type="checkbox"/>	EDR Digital Archive
2010	<input checked="" type="checkbox"/>	<input checked="" type="checkbox"/>	EDR Digital Archive
2005	<input checked="" type="checkbox"/>	<input checked="" type="checkbox"/>	EDR Digital Archive
2000	<input checked="" type="checkbox"/>	<input checked="" type="checkbox"/>	EDR Digital Archive
1995	<input checked="" type="checkbox"/>	<input checked="" type="checkbox"/>	EDR Digital Archive
1992	<input checked="" type="checkbox"/>	<input checked="" type="checkbox"/>	EDR Digital Archive
1988	<input checked="" type="checkbox"/>	<input checked="" type="checkbox"/>	Polk's City Directory
1983	<input checked="" type="checkbox"/>	<input checked="" type="checkbox"/>	Polk's City Directory
1978	<input checked="" type="checkbox"/>	<input checked="" type="checkbox"/>	Polk's City Directory
1973	<input checked="" type="checkbox"/>	<input checked="" type="checkbox"/>	Polk's City Directory
1968	<input checked="" type="checkbox"/>	<input checked="" type="checkbox"/>	Polk's City Directory
1962	<input checked="" type="checkbox"/>	<input checked="" type="checkbox"/>	Polk's City Directory
1957	<input checked="" type="checkbox"/>	<input checked="" type="checkbox"/>	Polk's City Directory
1951	<input checked="" type="checkbox"/>	<input checked="" type="checkbox"/>	Polk's City Directory
1947	<input checked="" type="checkbox"/>	<input checked="" type="checkbox"/>	Polk's City Directory
1942	<input checked="" type="checkbox"/>	<input checked="" type="checkbox"/>	Polk's City Directory
1938	<input checked="" type="checkbox"/>	<input checked="" type="checkbox"/>	Polk's City Directory

EXECUTIVE SUMMARY

<u>Year</u>	<u>Target Street</u>	<u>Cross Street</u>	<u>Source</u>
-------------	----------------------	---------------------	---------------

FINDINGS

TARGET PROPERTY STREET

775 River Street
Woonsocket, RI 02895

<u>Year</u>	<u>CD Image</u>	<u>Source</u>
-------------	-----------------	---------------

RIVER ST

2014	pg A6	EDR Digital Archive
2010	pg A12	EDR Digital Archive
2005	pg A19	EDR Digital Archive
2000	pg A25	EDR Digital Archive
1995	pg A30	EDR Digital Archive
1992	pg A35	EDR Digital Archive
1988	pg A38	Polk's City Directory
1983	pg A41	Polk's City Directory
1978	pg A43	Polk's City Directory
1978	pg A44	Polk's City Directory
1973	pg A47	Polk's City Directory
1973	pg A48	Polk's City Directory
1968	pg A50	Polk's City Directory
1962	pg A52	Polk's City Directory
1957	pg A54	Polk's City Directory
1951	pg A57	Polk's City Directory
1947	pg A59	Polk's City Directory
1942	pg A62	Polk's City Directory
1938	pg A65	Polk's City Directory

FINDINGS

CROSS STREETS

<u>Year</u>	<u>CD Image</u>	<u>Source</u>
<u>2ND AVE</u>		
2014	pg. A2	EDR Digital Archive
2010	pg. A9	EDR Digital Archive
2005	pg. A15	EDR Digital Archive
2000	pg. A22	EDR Digital Archive
1995	pg. A27	EDR Digital Archive
1992	pg. A32	EDR Digital Archive
1988	pg. A36	Polk's City Directory
1988	pg. A37	Polk's City Directory
1983	pg. A39	Polk's City Directory
1983	pg. A40	Polk's City Directory
1978	pg. A42	Polk's City Directory
1973	pg. A45	Polk's City Directory
1973	pg. A46	Polk's City Directory
1968	pg. A49	Polk's City Directory
1962	pg. A51	Polk's City Directory
1957	pg. A53	Polk's City Directory
1951	pg. A55	Polk's City Directory
1951	pg. A56	Polk's City Directory
1947	pg. A58	Polk's City Directory
1942	pg. A60	Polk's City Directory
1942	pg. A61	Polk's City Directory
1938	pg. A63	Polk's City Directory
1938	pg. A64	Polk's City Directory

City Directory Images

2ND AVE 2014

403	LAPLUME, MARGUERITE H
404	BAH, ALHAGI MOUSSA, DJIRE
416	BEAUCHEMIN, DIANE M
426	COURNOYER, ROBERT
429	DECOSTE, DOROTHY SANTIAGO, DOMINGO
440	ANTONIO, DIAZ DIAZ, ANTONIO KOUROUMA, GASSIMOU MARCUCCI, GISENIA RAMOS, NATYLEE REMY, MIKE RODRIGUEZ, SANDRO RUSHWORTH, B VARQUEZ, GUILLERMO VAZQUEZ, GUILLERMO VELAZQUEZ, ARELIS
450	BROWN, AMIR S
454	JAIME, RODRIGUEZ L MORALES, JOSE VAZQUEZ, YADIRA
464	ALBINO, MARIBEL ARENAS, RUBY COKER, BINTOU COLLADO, GLORIA M LABOY, MAYRA J MONTERO, ROGER A NJIE, SOHNA RIVERA, HECTOR TORRES, JESSICA TROTTA, DORIEANN VEIGA, ILIAS
481	TORY INC
520	4 CORNERS CONSTRUCTION AUCLAIR, L BATES, MARTIN F BELCOURT, BRENDA J BERGERON, JOYCE BILLINGTON, MICHELE BOGAN, PATRICK BOUTIETTE, ROLAND BRIERLEY, REBECCA B BRITTON, EUGENE BROWN, FELICIA BRUNEAULT, ERIC CATTEAU, JUDITH G CHARLES, POWELL CIARAMELLO, JANIS CLARK, COREY

2ND AVE

2014

(Cont'd)

520	CLAY, DARYLL CROTEAU, BRIAN DEBEAULIEU, CECILE DEGUIRE, JANET EASTWOOD, DAVID S GIRARD, PAULINE A GROLEAV, PAULA M HARRIS, JOYCE M HARRIS, MICHAEL HITT, ANGELINA M ISHLER, KATHLEEN G JACKSON, RANDY JELLEY, CAROL LAROSE, MELODIE A LEBLOND, GLEN E LEWIS, SHARON A MECURE, J MICHAUD, RICHARD MOHAMED, MARY E MONTANEZ, JORGE OHAGAN, LORETTA L PABON, RAUL PECK, ALTON PELLETIER, ROGER L PERRY, CHRISTOPHER L PRIEST, PHYLLIS A RENN, ROBERT J REZKALLA, REZK ROBINSON, KEVIN RODRIGUES, ALLAN J RODRIGUEZ, ANA R SCOTT, MILLICEN M SPEARMAN, MAXIE STANTEISKI, ROBERT W SWECK, PAUL M VEIN, DONALD VOISINET, CAROL WELLS, WILLIS I WILCOX, ALAN WILLIAMS, JOSEPH R
525	ANDREWS, FRANK BARRIE, JEANNETTE M BARRON, NANCY J BEAULEY, ALBINA A BELLON, ANA BRIEN, LISA CARLSON, JAMIE R CASTILLO, HORTENSIA CORREA, FELIX COTE, WILLIAM D

2ND AVE

2014

(Cont'd)

525 CROTEAU, LYDIA J
DARLING, PAULINE R
DAVIS, EDWARD
DESLAURIER, PAULINE
DEVLIN, WILLIAM J
DOWDY, QUEEN E
DUMAIS, ALDOR T
EASON, BETTY
FELICIANO, MILAGROS
FRISBY, MARTINA
GAGNON, SEAN P
GAUDET, STEPHANIE
GELINAS, DORIA C
GETER, CLAIRE A
GIRARD, DAVE P
GODIN, THERESA M
GOSSELIN, BEVERLY J
GRANT, DAVID
HANLEY, ALICE A
HARRIS, LORRAINE
JOHNSON, ROCHELLE
KRUPSKI, JONATHAN
LARSON, DENISE R
LEBLANC, ROBERT H
LEGASSEY, LINDA C
LUGO, MILAGROS
MARRERO, CARMELO
MEDINA, FRANCISCO
MITCHELL, CHERYL
MORIN, LORRAINE E
MOTLEY, MARZETT
NEWBORN, SANDRA L
NICHOL, CONCETTA H
OWENS, RONALD H
PARISEAU, EUGENE A
PAUL, ANDREW J
PAZZETTA, DENIS
PEGRAM, DWIGHT H
PEREZ, RAFAEL
PERSON, MATTIE J
PICARD, KIMBERLY M
PIMENTAL, WILFRED P
PLATH, RICHARD E
RASEY, ROBIN D
ROBINSON, ONDREA M
ROUST, STEPHEN R
SANTOS, WALTER
SMITH, ANN
SPEARMAN, MAXIE
STOCKTON, RICHARD

-

✓

2ND AVE

2014

(Cont'd)

525	TRAINOR, RICHARD H VANCE, WILLIAM H WARNER, LORRAINE WILLIAMS, KENNETH R ZANDE, STEPHEN B ZANNINO, HELEN L
574	BLOUIN GENERAL WELDING & FABG

RIVER ST 2014

80	ANNEX DINER INC B LOUNGE INC
113	EGAN, CHARLENE J
133	CAPRA, CURTIS CONTRERAS, FELIPE FERNANDES, GARY F HERNANDEZ, IVETTE LACROIX, RICHARD J TAVARES, JOEL
135	ACEVEDO, ANGELIQUE FORD, CONELIA MONTEIRO, JENNIFER SMITT, JANE TEMPEST, COLLEEN TEXEIRA, JULIE
147	SIMONO, LISSETTE
153	SIMONO, CARLOS
160	DESAUTELS, SUSAN G PRADO, TONYA L RAMOS, LINDA
170	ARNOLD, AMANDA GRIMALDI, JAYDA HOYT, JEFFREY PETERSON, SANDY RODRIGUEZ, JESUS
189	COLE, KEVIN GAUTHIER, JAMES GROVER, WILLIAM
193	COLON, DANNY DELEON, ARIELLA ROCA, MARIA TAYLOR, BILLY
203	ABNEY, SYREETA O MARTINS, ALEX WILLIS, GERAD
209	ABNEY, LATONYA BURKE, MICHEAL CRUZ, ELIAS CUADRADO, JOSE HOWES, ANDREW E VASCONCELOS, RENEE
219	AVELINO, OSVALDO PENA, BETANIA
226	JORDAN, F MARIORENZI, GARY MCKINNEY, T MORRISSEY, DEBRA WIGLEY, ADAM T
252	TAWADROUS, M
262	FEELEY, RACHEL G

RIVER ST 2014 (Cont'd)

262	OMIDIRAN, MAME OMIUNU, JULIUS I
266	DRAMMEH, MAHAMADOU PALARDY, JOE E
274	ESPINO, FRANCISCO
278	DEJESUS, HECTOR GRAJALES, SHAQUIL
303	SALGADO, JAMES
364	LEMIEUX, STEVEN
370	JESSICA, WILKINSON LEBOEUF, PATRICIA M SIMPSON, MICHELLE M
374	BARTHOLOMEW, NANCY
382	SCHNEIDER, ARTHUR
384	AUBIN, AMANDA GRAYSON, ANTHONY POTTER, MOLLY STORER, AMY J
386	OCASIO, M SOMERS, BILL WILLIAMS, KIM M
388	CHIAVERINI, JOSEPH P
392	RAYMOND, NANCY M
394	KILLI, FLORENCE NYE, CHRISTINE V SCHLEFF, TANYA L WIDOR, TONY R
416	OCCUPANT UNKNOWN,
424	ELLIOTT, KATHERINE OCCUPANT UNKNOWN, PLANTE, BRIAN SMITH, COURTNEY M TOMASSO, JAMES
432	GLASSEY, PAMELA I OCCUPANT UNKNOWN,
436	BOUCHER, AMANDA HALSTEAD, BONNIE OCCUPANT UNKNOWN,
438	PICCININ, MICHEAL
442	BLAIS, LAURIE DELORME, MIRI KAMPERSAL, AMANDA REIMER, RICHARD
446	OUR PAD RIVER CAFE
458	SAINT STANISLAUS MUTL AID SOC
534	GRAVEL, WILLIAM A
539	DUBOIS, BRITTNEY HARRIS, ASHLEY
541	KIM LUCCHESI

RIVER ST 2014 (Cont'd)

549	AXIS MACHINING INC
558	ROGERS, JAMAL
621	LOWE, JANET E
	MONGEON, MARIE
	PAUL, JASON L
	PORRECA, ROBIN L
631	L & R SCRAP METAL CO INC
632	HOSANNA LIGHTHOUSE MINISTRIES
	PETROLEUM HEAT AND POWER CO
829	OCCUPANT UNKNOWN,
845	GRIFFIN, G
	TRUDEAU, D
	VALPEY, K
855	INTERSTATE TOWING INC
870	AMERICAN LEGION FAIRMOUNT
1112	RALCO INDUSTRIES INC
1117	WOONSOCKET CITY OF
1174	EASTERN RESINS CORP
1182	DEBLOIS OIL

2ND AVE 2010

404 BAH, ALHAGI
JIMENEZ, JASMIN

416 BEAUCHEMIN, SANDRA L

419 DAVIS, MICHAEL

424 CRISP, DAVID D

426 COURNOYER, TAMMY C

429 CRAVEIRO, KERRY
JACKSON, GEORGETTE

440 CUADRADO, MARIA L
CUDRADO, MARIA
DAY, MICHELLE
DUQUETTE, LISA
GOMEZ, JENNIFER
ROBINSON, EVELYN G
RUSHWORTH, BECKY

454 CHOY, SELIN
VASQUEZ, HECTOR

464 CRUZ, MILAGROS
LOPEZ, MARIEL
MALDONADO, AMPARO
MELENDEZ, WILFREDO R
NJIE, SOHNA
PARISEAU, ROBERT J
TORRES, JESSICA

481 J & V TIRES
KRYPTMEN MC LLC
TORY INC

520 ANISEROWICZ, CELIA L
BAERGA, S
BOGAN, PATRICK
BRENNAN, BARBARA M
BRIERLEY, REBECCA B
BRILLON, EUGENE P
BROWN, BERNARD
BRUNEAULT, ERIC
CHARLES, SONYA R
CLARK, KERRY
COMIRE, JOEL A
COOK, LILLIAN F
DEGUIRE, JEANNETTE R
DELOGE, ROSE M
DESAUTELS, THERESA S
DUAVETTE, ALAN M
EASTWOOD, DAVID A
GARCIA, BARBARA
GAUDET, STEPHANIE
GIRARD, PAULINE A
HAND, JOYCE A
HITT, ANGELINA
JACKSON RANDY

2ND AVE

2010

(Cont'd)

520 JACKSON, RANDY
 JOHNSON, MARYANN A
 KRUPSKI, RICHARD
 LAROSE, MELODIE
 LEWIS SHARON
 LEWIS, SHARON A
 MCFIELD, FRANK J
 MERCURE, JEANNINE M
 MOHAMED, MARY E
 MONTANEZ, JORGE
 MORRIS, JOHN E
 OHAGEN, LORETTA L
 PABON, RAUL
 PARENTEAU, EVA J
 PERRY, CHRISTOPHER
 PICARD, KIMBERLY
 REMILLARD, SIMONE M
 RENN, ROBERT J
 REZKALLA, REZK
 RIVERA, ANGEL L
 RIVERA, SANDRA
 RODRIGUES, SHIRLEY A
 RODRIGUEZ, LUZ
 SAVOIE, ROGER G
 SCHOENBERG, A
 SEVIGNY, RITA T
 STANTEISKI, ROBERT W
 VEIN, DONALD
 VIRELLA, NATHANIEL
 WELLS, WILLIS I
 WILCOX, ALAN
 WRONA, PHILOMENA
 ZIELONKA, PHYLLIS

525 ANDERSON, SOPHIE
 ARNESEN, HAROLD
 BABESSA, C
 BARCHIESI, LEO E
 BARRIE, JEANETTE M
 BENOIT, DORIS H
 BERGERON, RONALD L
 BERNIER, OVIDE J
 BOISVERT, TRACY
 BRIEN, LISA
 BURKE, B
 CARLSON, JAMIE
 COFELICE, ANN
 COLLINS, MELISSA
 COTE, GERALD A
 COURNOYER, STELLA D
 DARLING, PAULINE R

2ND AVE

2010

(Cont'd)

525	DAVIS, EDWARD DESJARDINS, DAVID DESLAURIER, PAULINE DEVLIN, WILLIAM J DION, LOUISE M DUMBROWSKI, SARA DUPUIS, WILLIAM A FERNANDES, JOSE FEVLRY, LORRAINE A GETER, CLAIRE A GIGUERE, LEO GODIN, THERESA M GRANT, DAVID HANLEY, ALICE HAUSE, WILMER HORVATH, J JACKSON, CLARA B JACOB, HELEN A JOHNSON, BEN KICZAK, MYRON P LAFOREST, DAVID R LARSON, DENISE R LEVASSEUR, ROGER J MARRERO, VIRGEN MOREAU, H M NICHOL, CONCETTA H OWENS, RONALD PARISEAU, EUGENE A PEGRAM, DWIGHT H PENA, RAFAEL PIMENTAL, WILFRED P PLATH, RICHARD E PROVENCHER, LISA A RAICHE, ROBERT RENAUD, RAYMOND T RESEY, JENNIFER RIVET, ANNE L ROSA, LISA P ROUST, STEPHEN R SCOTT, CARLA SOLINA, AGNES TORRES, M TRAINOR, RICHARD TURCOTTE, BERNADETTE VANCE, WILLIAM H VOISINET, GIRARD L WILLIAMS, ALBERT A WOODS, VIRGINIA L
574	BLOUIN GENERAL WLDG & FAB INC

RIVER ST 2010

25	PERRY, ANTHONY
46	MCCARTHY, DANIEL P
80	ANNEX DINER INC B LOUNGE INC TAM REALTY LLC
113	EGAN, CHARLENE J SPEARMAN, JOANNA E
115	BRITTO, NEIL E
133	GAGNE, TIMOTHY LACROIX, RICHARD J QUIRK, ELAIN L QUIRK, JAMES M STEEL MAINTENANCE LLC
135	BIANCO, B CADY, APRIL PERO, BARBARA
147	SIMONO, LISSETTE
153	SIMONO, CARLOS
160	CORREIA, NICOLE R DESAUTELS, SUSAN G PALMER, BRETT A VANCE, MISTY J
170	KR7 STUDIO PETERSON, SANDY
176	HOLLOWAY, JOSHUA
177	OCCUPANT UNKNOWN,
179	ECHEVARRIA, FABIAN
189	DEBOLT, CHRISTOPHER DOW, M
193	ALICEA, MINERVA CAMACHO, E ECHAVARRIA, F FENQUIZ, Y FERNANDEZ, MOISES PEREZ, ISMAEL ROBERTSON, THOMAS
203	MARTINS, ALEX WILLIS, GERAD
209	ABNEY, KENYA BURKE, MICHEAL CRUZ, ELIAS HOWES, A KELSEY, G NADEAU, K
219	AVELINO, OSVALDO MEDINA, HENRY R QUINONES, JULIO C ROSARIO, ENGARCIA
226	DEJESUS, HECTOR JORDAN, ROGER C

RIVER ST 2010 (Cont'd)

226	MARIORENZI, GARY SONAGERE, TONY D
248	YOUNG, KIRK F
252	TAWADROUS, M
262	DIOP, NDEYE FEELEY, RACHEL G OMIUNU, JULIUS I
266	HEMINGWAY, TABITHA A PALARDY, JOE E SAAD, H
274	AFRICAN VISION ESPINO, FRANCISCO
278	OCCUPANT UNKNOWN,
303	SALGADO, JAMES
332	MARIOS APPLIANCE MUTUAL RE INVESTMENTS PHET & SON JEWELRY
333	JELD-WEN INC
348	MORRISSEY, PETER
350	PLACE INC
370	WILKINSON, JESSICA
372	DIGGS, TRAVARES
376	SANCHEZ, LISETTE
382	SCHNEIDER, ARTHUR
384	STORER, AMY J
386	LAMOURAUX, K
388	BARTHOLOMEW, NANCY A
392	OCCUPANT UNKNOWN,
394	KILLI, FLORENCE SCHLEFF, TANYA L TANCREDE, ARMAND J WIDOR, TONY R
424	COOPER, DANNETTE DOSSANTOS, P ELLIOTT, KATHERINE OCCUPANT UNKNOWN, PENDELTON, MICHAEL PLANTE, BRIAN SMITH, COURTNEY TABLA, CONSTANTI
432	CAMERON, ANGEL CHIAVARINI, F GLASSEY, PAMELA MIRANDA, FATIMA C OCCUPANT UNKNOWN, POLAKOFF, K
436	BARREIRO, JOSE BUSKEY, ROBERT D OCCUPANT UNKNOWN,
438	RUGGIERI, A

RIVER ST 2010 (Cont'd)

442	DELORME, MIRI
446	E J J M P E K J W BAKERY INC PLOUFFES INCORPORATED RIVER CAFE
458	SAINT STANISLAUS MUTL AID SOC
533	GIGUERE, JOAN L
534	GRAVEL, WILLIAM J
539	PELLETIER, JAMES K
541	DOUBLE J SALOON
549	AXIS MACHINING INC
558	ROGERS, BONNIE E
621	BRUNO, ROBERT PAUL, MARK E RIVERA, EVELYN SAMBOLA, JAHEIM THUOT, CRYSTAL
631	L & R SCRAP METAL CO INC
632	HOSANNA LIGHTHOUSE MINISTRIES
746	CULLION, JOSEPH A
815	LOUS AUTO REPAIR
829	DANCERS TURN AROUND TILLSON, DAVE
845	GRIFFIN, G LEE, DAMON OUELLETTE, ROGER P VALPEY, K
855	INTERSTATE TOWING INC UNITED AUTO PARTS & MET RECYCL
870	AMERICAN LEGION FAIRMOUNT
1112	POLIFIL INC RALCO INDUSTRIES INC
1117	EMT LEASING AND REPAIR CO WOONSOCKET CITY OF
1174	EASTERN RESINS CORP
1182	DEBLOIS OIL PETROLEUM HEAT AND PWR CO INC

2ND AVE 2005

403	LAPLUME, HENRY H
404	GIGUERE, PAULINE T
	JARAMILLO, ANA
	OSORIO, NITZA
	PONCE, R
	SANCHEZ, ELIZABETH
416	BEAUCHEMIN, THERESE
417	FARIS, B
419	BROWN, TOBI
	BURKE, CATHY
424	CRISP, DAVID E
426	COURNOYER, ROBERT J
427	BREAULT, MARK P
429	BOUCHER, DAVID A
	BROWN, JOE
	JACKSON, ROBERT
440	ALVAREZ, KARLA
	FARROW, TOMMIE L
	ORTIZ, ALIDA
	VELAZQUEZ, ARELIS
450	BRUCK, AXEL L
	COUTU, RICHARD H
	MARTINEZ, GLADYS
	MELENDEZ, NESTALI
	SANCHEZ, TINA
	SOLIDAD, JOSE
	VAZQUEZ, MELISA
454	CABASSA, ADELYS
	COLON, LUIS
	CRUZ, K
	GONZALEZ, CARMEN R
	JAIME, RODRIGUEZ
	LOPEZ, MAYRA
	MALDONADO, CATALINA
	MEDINA, ISMAEL
	MORALES, JOSE
	OCASIO, WANDA
	RIVERA, ANA D
	RODRIGUEZ, OLGA
	ROSARIO, MIGDALIA
	TORRES, JUAN A
464	CHARON, CANDITA
	HERNANDEZ, ROSA
	MAGLIETE, MELISSA
	MAGLIETTE, J
	ORTIZ, Y
	QUINONES, EDUVIGES
	QUINONES, RAMON
	RODRIGUEZ, ANDREA
	ROSA, CATHERINE

2ND AVE

2005

(Cont'd)

464 SWITZER, ANNE
520 ANISEROWICZ, CELIA L
BAERGA, S
BAERGAZ, SANDRA
BRENNAN, BARBARA M
BROWN, IRENE T
BRUNEAULT, ERIC
CARON, BRETT A
CHABOT, CECILE R
COOK, DAVID
COOK, L
COUSINEAU, LEO
DESAUTELS, T F
DUMAIS, A
DUQUETTE, E
EASTWOOD, D A
GAILLOUX, WILLIAM
GARCIA, MICHELLE
HAND, JOYCE A
HODGKINS, PHILLIP E
HUTNAK, ESTHER E
JOLIN, ROSE T
JOLLIE, EDDIE
LACASSE, BERENGERE R
LACHAPELE, S
LACHAPELLE, SUSAN
LANDRY, WILLIE W
LAPIERRE, ROSE A
LUCCHESI, TERESA
MCFIELD, FRANK J
MERCURE, JEANNINE M
MISKIAVITCH, HAZEL I
MOHAMED, MARY E
MOORE, E
MOORE, SARGENT
NELSON, ROSE
OHARA, VIVIAN C
PABON, RAUL
RABITOR, NEIL
RATHBUN, WILLIAM E
ROBINSON, DARLENE
RODRIGUES, ALLAN J
SCANLON, WILLIAM M
SEVIGNY, RITA T
SPEARMAN, MAXIE
STEPNEY, JAMES
TAYLOR, GLORIA
WASHINGTON, R
WILCOX, ALAN
WOOD, KEN

2ND AVE**2005****(Cont'd)**

520 WRONA, PHILOMENA
ZAJAC, JOAN D
ZIELONKA, PHYLLIS
525 ANDERSON, SOPHIE
ARNESEN, HAROLD
BADEAU, THERESA C
BARCHIESI, LEO E
BARRIE, JEANETTE M
BENOIT, DORIS H
BISSON, IVAN P
BREWSTER, ESTHER
CARLSON, JAMIE R
COTE, GERALD A
DARLING, P R
DEMMING, PHILLIP A
DION, LOUISE M
DUBE, ERIC R
DUMAIS, ALDOR T
DUMBROWSKI, SARA
DUQUETTE, ALAN M
DUROCHER, SIMONE Y
FORTUNE, REBECCA S
FRAPPIER, MAURICE P
GIGUERE, LEO
GILL, JESSE
GILMAN, THOMAS A
GODIN, THERESA M
GRANT, D
GUERTIN, RONALD G
HAUSE, WILMER E
JACKSON, CLARA B
JODOIN, FRANCES
KICZAK, MYRON P
LARSON, DENISE R
LEBLANC, DORIS M
LEVASSEUR, PAUL N
MOREAU, H M
NUNES, FLEUR A
PARISEAU, ROBERT A
PAUL, ANDREW J
PETRIN, NORMAN C
PIMENTAL, WILFRED
PLATH, RICHARD E
RENAUD, RALPH
RENAUD, RAYMOND T
ROSA, LISA P
SOLINA, AGNES
SWECK, PAUL M
TURCOTTE, EDGAR J
VANCE, ANNE M

-

✓

2ND AVE

2005

(Cont'd)

525 VANDE, EDITH F
WILLIAMS, ALBERT A
WILSON, MICHAEL
WOODS, VIRGINIA L
WYNKOOP, SHIRLEY M
ZANDE, STEPHEN B

RIVER ST 2005

46	MCCARTHY, DANIEL P
80	ANNEX DINER INC B LOUNGE INC
89	CEESAY, SABIROU
110	MISSION VENDING SERVICE INC
113	EGAN, CHARLENE J SPEARMAN, JOANNA E
115	BRITTO, NEIL E
133	HAKEEM, NOEL C LACROIX, RICHARD J RODRIGUEZ, ANGELA STEEL MAINTENANCE LLC
135	FORD, CONELIA SADDLER, DION
160	RIVIERA, E
170	MENDOZA, Y
176	BRIEN, ALAN W
177	FERNANDES, ALAN G
189	DOW, M RYAN, MICHAEL W
193	GONZALEZ, JOE
203	MARTINS, R
209	DUMPHY, T ESTRADA, ROBERT SANTANA, LILLIAN SEPULVEDA, E
219	CAMARA, AMAT CARRION, LOURDES QUINONES, ANGELA ROSARIO, ENGARCIA
226	CORDEAU, JARED FERNANDES, HOLLY A JORDAN, ROGER C LALUMIERE, RICHARD R WHITE, DAVID G
248	YOUNG, KIRK F
252	QUEDEVEZ, M
262	CAMARGO, KENYA FERLAND, G FREITAS, ROBERTO OMIUNU, JULIUS I
266	HEMINGWAY, TABITHA
274	PAQUETTE, W
276	MAIA, ELVIO S
278	OCCUPANT UNKNOWN,
332	MARIOS APPLIANCE PHET & SON JEWELRY
333	JELD - WEN INC
348	MORRISSEY, PETER
364	RODRIGUEZ, CARLO

RIVER ST

2005

(Cont'd)

370	FALARDEAU, RICHARD N
372	COSIC, FATIMA
374	SCHLEFF, TANYA L
376	CHAVIRA, M
384	VOEGLIN, JOHN
386	BURLEIGH, PAUL
	LAMOUREUX, SHAWN
388	RIVERA, JOHN D
390	KING, P
	STORER, A
392	OCCUPANT UNKNOWN,
394	BOUCHARD, JESSICA
	CRUZ, L
	TANCREDE, ARMAND J
	WIDOR, TONY R
424	CABRAL, DEANNA
	DAIGLE, RICHARD A
	DEWITTE, TARA L
	GABBARD, JOHN P
	LOONEY, TOM J
	OCCUPANT UNKNOWN,
432	BROEGE, CHARLOTTE J
	OCCUPANT UNKNOWN,
	STEVENS, JAMES
436	FABRICIUS, S
	LYNCH, SUSAN C
	OCCUPANT UNKNOWN,
	SALAZAR, LUZ
	TUPPER, AMY
438	OCCUPANT UNKNOWN,
442	DELORME, MIRI
	HAGUE, AMY A
	KENT, ADRIENNE D
	LEISZ, JON A
	WATSON, JOHN
458	SAINT STNISSSLAUS MUTL AID SOC
533	GIGUERE, NORMAN J
534	OCCUPANT UNKNOWN,
539	MORLEY, JUDY
	PELLETIER, JAMES K
549	PLEXIFAB & GRAPHICS INC
558	ROGERS, BONNIE E
621	PAUL, MARK E
	REYES, NARIANELA
	ROBINSON, R C
631	L & R SCRAP METAL CO INC
632	PETROLEUM HEAT AND POWER CO
829	LEPINE, KEVIN A
845	GRIFFIN, G
	OUELLETTE, ROGER P

RIVER ST 2005 (Cont'd)

845 PARRENT, B
846 CAYA, LEO
855 UNITED AUTO PARTS & MET RECYCL
870 AMERICAN LEGION FAIRMOUNT
943 NIKRUD ENTERPRISE INC
1085 TREMBLAY, MAGELLA J
1112 POLIFIL INC
 RALCO INDUSTRIES INC
 RESIN KIT CO
 TRANSCONTINENTAL POLYMERS INC
1174 EASTERN RESINS CORP
 EPOXYSET INC
 EPOXYTECH INC
1182 B&B ENTERPRISES INC
 DEBLOIS OIL COMPANY
 PETROLEUM HEAT AND POWER CO
 PRIME PETROLEUM INC

2ND AVE 2000

403 LAPLUME, HENRY H
404 BANKS, C
GIGUERE, PAULINE T
HINKSON, V
414 OCCUPANT UNKNOWN,
416 BEAUCHEMIN, THERESE
417 OCCUPANT UNKNOWN,
419 SLATER, SCOTT N
429 MAYNARD, SCOTT
440 FARROW, T L
HINKSON, H
SANABRIA, D
454 LAMOUREUX, S J
MALAVE, CARLOS
464 BIBEAULT, DONNA
CHUTE, M
LUGO, LILIANA
505 OCCUPANT UNKNOWN,
520 ABNEY, JIMMY
ANISEROWICZ, CELIA L
AUCLAIR, C
BERUBE, HENRY
BRENNAN, B M
CARON, BRETT
CHABOT, CECILE R
CHAMBERLAND, C G
COOK, L
COUSINEAU, L
DESAUTELS, T
DESROSIERS, HECTOR A
FONTAINE, D E
FOSTAKOWSKI, E
GEREMIA, DEBRA M
GOFFART, J M
HEROUX, R E
HUTNAK, ESTHER
JOLIN, R T
LACASSE, B
LANDRY, WILLIE
LEDUC, B V
LONGTIN, MARY A
LUCCHESI, TERESA
MCFIELD, FRANK
MCKAY, M
MISKIAVITCH, HAZEL I
PELLETIER, ROGER
PIEKOS, IRENE
RABITOR, NEIL
RAINVILLE, R
REMILLARD, SIMONE

2ND AVE

2000

(Cont'd)

520	ROBERTSON, JAYNE ROBINSON, D RODRIGUEZ, ALLAN SCANLON, WILLIAM M SCOTT, M SEVIGNY, R T STEPNEY, JAMES WRONA, PHYLLIS ZIELONKA, PHYLLIS
525	ANDERSON, SOPHIE ANTCZAK, CHERYL ARCHAMBAULT, ALBERT BARRIE, J BENOIT, D BERGERON, AURORE BERGERON, R H BISSON, IVAN BORKOWSKI, EVA H BOURGET, OSCAR BOWLING, E A BREWSTER, ESTHER CARPENTER, ALBERT H CHRISTIANSEN, J A COTE, GERALD A COTE, L COTNOIR, DONALD B COURCHAIINE, JOSEPH R COURNOYER, S D DARLING, P R DUQUETTE, ALAN DUROCHER, SIMONE FORTUNE, B FRAPPIER, MAURICE P GALVIN, R GILMAN, THOMAS GURKA, RICHARD HOULE, J JACKSON, CLARA KELLY & PICERNE INC KICZAK, MYRON P LAFLAMME, LEO LAMBERT, E LAMBERT, RICHARD R LARIVIERE, ROSE S LARSON, DENISE LEVASSEUR, ROGER J MARCHWICKI, ANA MAURICE, A D MOREAU, H MYERS, CALVIN L

-

✓

2ND AVE

2000

(Cont'd)

525	NUNES, F A OBERZOL, SUSIE PARISEAU, E A PARISEAU, LILLIAN A PAUL, ANDREW J PLATH, RICHARD RAMOS, JOSE L RAY, M P RENAUD, ARLINE RENAUD, RAYMOND ROBINSON, SARAH ROSS, G SENVILLE, ERNEST P STRICKLAND, LUCILLE VANDE, E WILSON, MICHAEL WYNKOOP, SHIRLEY
574	ENVIRONMENTAL PROJECTS INC

RIVER ST 2000

17	GABBOUR, ROBERT J
80	ANNEX DINER INC FRANKS BAR & GRILLE JV CONSTRUCTION
89	CEESAY, SABIROU CHATWOOD, EVA DAIGNAULT, ARTHUR MILLER, C
110	MISSION VENDING SERVICE INC
113	BELAIR, ARTHUR MCLAUGHLIN, JEFFREY SPEARMAN, TALIA
131	OCCUPANT UNKNOWN,
133	COTTO, EILEEN TOWERY, MICHAEL D VARGAS, NIDIA
135	BLANCHFLOWER, JESSICA M CLERMONT, MAURICE NDIAYE, ABDOU
160	CHAPLIN, R SCHULL, RICHARD
170	MENDOZA, Y
176	PALREIRO, MICHAEL POMALES, LINDA
189	OCCUPANT UNKNOWN,
193	ALSARIN, ELSA
203	OCCUPANT UNKNOWN,
209	FIGUEROA, M
219	FARROW, F
226	FERNANDES, ALAN G LABONNE, R WILLIS, CHARLES
248	YOUNG, MELVIN E
252	OCCUPANT UNKNOWN,
266	CAMPANO, RICHARD L POWELL, JACOB
332	MARIOS APPLIANCE
348	MORRISSEY, PETER
358	OCCUPANT UNKNOWN,
370	OCCUPANT UNKNOWN,
374	OCCUPANT UNKNOWN,
376	POWLISHTA, JEFFREY S
378	MCCARTHY, DANIEL
384	BERTULLI, P
386	OCCUPANT UNKNOWN,
388	STONGE, EDWARD
390	KING, P
392	OCCUPANT UNKNOWN,
394	OCCUPANT UNKNOWN,
416	OSIECKI, EDWARD J

RIVER ST 2000 (Cont'd)

424	DEPROFIO, PETER M FRITZ, KEVIN
432	CUGINI, L MIGUEL, A
436	DEPROFIO, C M
438	OCCUPANT UNKNOWN,
442	CLASSEN, EDWARD EMANUELSON, L HAGUE, AMY LEISZ, JON PISANI, KORI WATSON, JOHN
458	SAINT STNISSSLAUS MUTL AID SOC
533	GIGUERE, NORMAN
534	GRAVEL, WILLIAM A
539	OCCUPANT UNKNOWN,
541	JUDYS
549	PLEXIFAB & GRAPHICS INC
621	JESSICA, BERNIER PAUL, STEVEN
631	L & R SCRAP METAL CO INC
632	PETROLEUM HEAT AND POWER CO
719	SEVILLE DYEING COMPANY INC
845	GRIFFIN, G MURPHY, T
855	UNITED AUTO PARTS & MET RECYCL
870	AMERICAN LEGION FAIRMOUNT
943	NIKRUD ENTERPRISE INC
1112	PLASTICS GROUP THE POLIFIL INC RALCO INDUSTRIES INC RESIN KIT CO TRANSCONTINENTAL POLYMERS INC
1174	EASTERN RESINS CORP
1182	B&B ENTERPRISES INC

2ND AVE 1995

403 LAPLUME, HENRY H
404 GRONDIN, S
416 BEAUCHEMIN, ARMAND A
419 DESMARAIS, P
429 CARIGNAN, ERNEST, SR
MANWARING, L M
440 CARON, LOIS M
CASTRO, D
LANNON, THOS
450 BOIS, RAYMOND JR & SUSAN
454 CROSSLEY, KEVIN & ALICIA
GIRARD, S
464 BIBEAULT, DONNA
CHUTE, MARGARET
JACKSON, BETTY-JO
LAMOORE, B
PARENTEAU, J R
520 ANISEROWICZ, CELIA L
AUCLAIR, C
BARSAMIAN, MIRIAM
BERUBE, HENRY, JR
BISHOP, A
BRENNAN, B M
BURGESS, GRACE
CARON, BLANCHE
CHABOT, CECILE R
CHEVRETTE, FRANK
COOK, L
DANDY, JESSIE
DESAUTELS, T
FONTAINE, D E
FOSTAKOWSKI, E
HANSON, STANLEY J
HEROUX, R E
HUTNAK, E
JOLIN, R T
KHAWANI, P M
LACASSE, B
LAMBERT, GERARD J
LANDRY, WILLIE
LAPIERRE, ROSE AIMEE
LE DUC, BEATRICE V
LONGTIN, M A
MARQUIS, M A
MARZINI, J
MCKAY, M
MISKIAVITCH, HAZEL I
MOREL, DOLOR
NIEJADLIK, EDW S
OLSON, M

2ND AVE

1995

(Cont'd)

520	OUELLETTE, GEO PIEKOS, I RAINVILLE, ROL & CIL REMILLARD, ARMAND G SEVIGNY, R T STANLEY, G STEPNEY, JAS WRONA, PHILOMENA ZANELLA, FIORELLO ZIELONKA, PHYLLIS
525	ALLARD, EDITH N ANDERSON, SOPHIE BADEAU, CLEMENT BARRIE, J BENOIT, D BERGERON, R H BERUBE, JAS BISSON, FLORENCE & IVAN BLAIS, NORMAN BREWSTER, ESTHER BROUSSEAU, ALICE BRUNEAU, PAUL CARPENTER, ALBERT H CHAPLIN, THOS CHATEL, WM CHEVRETTE, GUILFORD R CHRISTIANSEN, J A COTE, L COTNOIR, DONALD B COURCHINE, JOS R COURNOYER, CECELIA COURNOYER, S D DARLING, P R DION, ROBT O DRAINVILLE, A DUROCHER, S FAIRMOUNT HEIGHTS FRAPPIER, MAURICE P GALVIN, R HOULE, JEANNETTE HUTCHINS, DONALD J JACKSON, CLARA JACOB, HELEN JACQUES, JEANNE D KICZAK, MYRON P LAFLAMME, LEO & HORTENSE LAMBERT, E LAMBERT, RICHARD R LARIVIERE, R S LEAVIS, C

-

✓

2ND AVE 1995 (Cont'd)

525	LEBLOND, LUCILLE
	LEVASSEUR, ROGER J
	MARCHWICKI, JOHN
	MAURICE, WALTER J
	MOREAU, H
	NYTKA, JOHN
	PAUL, ANDREW J
	PAUL, MADELINE
	PLATH, RICHARD
	POXON, BELLA E
	RAY, M P
	RENAUD, ARLINE
	RENAUD, RAYMOND
	ROBERTS, ANDRE
	ROCHEFORT, ALBERT
	ROSS, PAUL & GERMAINE
	SENVILLE, ERNEST P
	SOKOLSKI, EDW
	STRICKLAND, LUCILLE
	SUROWIEC, THOS
	WASHINGTON, EULA
	WYNKOOP, SHIRLEY
574	ENVIRONMENTAL PROJECTS ASSOC

RIVER ST 1995

80	ANNEX DINER INC CHATTERYS RESTAURANT & PUB
89	BLAMOH, BEATRICE B GARCEAU, A J MONTES, JOY
110	MISSION VENDING SERVICE INC
113	BELAIR, ARTHUR
131	DANIELS, ROBERT
160	ALLEN, B PERRICO, E
170	AMERO, VICKI BOULANGER, FLORENCE SCANLON, J
189	CABRAL, JAS M
193	ANDRADE, JOHN J
219	GETER, C LEBLANC, GARY
226	CLOUGH, L FERNANDES, HOLLY
248	YOUNG, M
262	SCURRY, W
332	FAME REALTY NESPOLO PAUL R
333	GROSSMANS INC
348	MORRISSEY, PETER
350	GUZEH, SIAH
358	KHAMPHASEUTH, MANYVANH & ENG
362	TANK CLUB
378	MCCARTHY, DANIEL & ANDREA
384	KOZIATEK, JOZEF
386	CHANTHAVONG, JIM SAENGALOUN, PHOUVA
388	ST ONGE, EDW
392	ARMATYS, JERZY
394	PHANTHAVONG, KORAKOT WIDOR, TONY
416	OSIECKI, EDW J
424	MC LEAN, J SCHOLLARD, PAUL
432	FIELD, J E O'HEARN, KEVIN PATTON, H C
436	JANERICO, J KIRCHHOFFER, WENDY
442	GONYA, WM B SHARP, LARSEN
458	SAINT STNISSSLAUS MUTL AID SOC
533	GIGUERE, NORMAN
534	GRAVEL, WM A
541	BOBS TAVERN

RIVER ST

1995

(Cont'd)

549	U S GOLD CHAIN WOONSOCKET PLEXI FAB INC
623	DURDA, ROBT C
631	L&R SCRAP METAL CO
632	PETROLEUM HEAT AND POWER CO
719	SEVILLE DYEING COMPANY INC
815	LOUS AUTO REPAIR
870	AMERICAN LEGION FAIRMOUNT
943	NIKRUD ENT INC
1112	PLASTICS GROUP THE POLIFIL INC RALCO INDUSTRIES INC RESIN KIT CO TRANSCONTINENTAL POLYMERS
1117	CARRIER EXPRESS TRANSPORT INC
1174	CARDINAL CHEMICAL COMPANY
1182	B&B ENTERPRISES INC WOONSOCKET CONSUMERS COAL CO

2ND AVE 1992

403 LAPLUME, HENRY H
 404 GRONDIN, S
 LAPIERRE, DANA & KEVIN
 416 BEAUCHEMIN, ARMAND A
 417 RIOUX, PHILIP
 427 TERRILL, SAMUEL
 429 CARIGNAN, ERNEST, SR
 440 CARON, LOIS M
 LANNON, THOS
 SARAIDARIAN, J
 450 BOIS RAYMOND
 BOIS, RAYMOND JR & SUSAN
 454 MINOT, KYLE S
 464 PARENTEAU, J R
 RODERICK, K
 WARD, L
 520 ANISEROWICZ, CELIA L
 AUCLAIR, C
 BARRETTE, ALPHONSE
 BARSAMIAN, MIRIAM
 BERGERON, M M
 BERUBE, HENRY, JR
 BISHOP, A
 BURGESS, GRACE
 CARON, BLANCHE
 CHABOT, CECILE R
 CHEVRETTE, FRANK
 COOK, L
 DARBY, L
 DARTT, ERNEST
 DESAUTELS, T
 DREWNIAC, PETER T
 FOSTAKOWSKI, E
 GODIN, LILLIAN
 HANSON, STANLEY J
 HEROUX, R E
 HUTNAK, E
 JOLIN, R T
 JULIEN, E
 KHAWANI, P M
 LAMBERT, GERARD J
 LANDRY, WILLIE
 LAPIERRE, ROSE AIMEE
 LE DUC, BEATRICE V
 LONGTIN, M A
 MARQUIS, M A
 MARTIN, JEAN J E
 MCKAY, M
 MISKIAVITCH, HAZEL I
 MOREL, DOLOR

2ND AVE

1992

(Cont'd)

520	NIEJADLIK, EDW S OLSON, M OUELLETTE, GEO PAULHUS, JEANNETTE PIEKOS, I REMILLARD, ARMAND G SEVIGNY, R T STANLEY, G STANLEY, JOHN STEPNEY, JAS WRONA, PHILOMENA ZANELLA, FIORELLO
525	ALLARD, EDITH N ANDERSON, SOPHIE ANTOLINI, F R BENOIT, D BERGERON, R H BISSON, FLORENCE & IVAN BOISVERT, JEANNETTE BREWSTER, ESTHER BROUSSEAU, ALICE CARPENTER, ALBERT H CHEVRETTE, GUILFORD R CHRISTIANSEN, J A DANDY, GRADY N DARLING, P R DESJARDINS, THERESA D DION, ROBT O DUBOIS, VICTOR DUCHARME, LEON DULAC, SYLVA A DUROCHER, S FORTUNE, R FRISK, E M GALVIN, R GIGUERE, D E GRANT, IRENE GUAY, SYLVIO V HOULE, JEANNETTE HULME, Y JACKSON, CLARA JACOB, HELEN KENNEDY, GRADY N D KICZAK, MYRON P KLEIN, H M LAFLAMME, LEO & HORTENSE LAMBERT, RICHARD R LEAVIS, C LEBLOND, LUCILLE MARCHWICKI, JOHN

-

✓

2ND AVE 1992 (Cont'd)

- 525 MARCHWICKI, M L
- MAURICE, WALTER J
- MILLETTE, MAURICE
- MONDOR, A V
- NYTKA, JOHN
- OUELLETTE, PHILIPPE J
- PAINE, ROBT
- PAUL, ANDREW J
- PIETTE, CHARLOETTE M
- PLATH, RICHARD
- RENAUD, ARLINE
- RICHARDSON, EDW
- ROBERTS, ANDRE
- ROBITAILLE, R & H
- ROCHEFORT, ALBERT
- ROSS, PAUL & GERMAINE
- SANTOS, WALTER
- SENVILLE, ERNEST P
- SOKOLSKI, EDW
- ST ONGE, WM
- STRICKLAND, LUCILLE
- SUROWIEC, THOS
- WALLEN, MARIA
- WYNKOOP, SHIRLEY
- YOUNG, HARRISON
- 574 ENVIRONMENTAL PROJECTS ASSOC

RIVER ST 1992

80	CLUB MARQUETTE
89	GARCEAU, A J PHOMMARATH, THY
110	MISSION VENDING SERVICE INC
113	TRYBALSKI, LUDMILA
160	ALLEN, B
176	BULTEL, ADOLPHE J
193	ANDRADE, JOHN J BOURK, MIKE & JUDY
203	ARIAS, A MARTINEZ, C MEDINA, V
219	RAY, M P
226	COLLARD, E
248	YOUNG, M
332	FAME REALTY HOMESTEAD KITCHEN CENTER WAYNES JEWELRY
333	GROSSMANS
348	MORRISSEY, PETER
350	ELHADJI, FALL
362	TANK CLUB
372	ROACH, SANDRA
374	SAWYER, B M
416	OSIECKI, EDW J
432	CYR, RICHARD J STEVENS, DIANE WRIGHT, JAMES L
446	DANKO WALTER
533	GIGUERE, NORMAN
534	GRAVEL, JOHN GRAVEL, WM A
549	U S GOLD CHAIN WOONSOCKET PLEXI FAB INC
621	BOUVIER, DANIELLE R PARENTEAU, MICHAEL A
632	DE BLOIS OIL COMPANY
719	DORADO PROCESSING INC
784	INTERNATIONAL FIBRES INC VERHULST MACHINE WORKS INC
845	DUMONT, RAYMOND V JODOIN, R
855	NIKROD ENTERPRISES INC
1112	POLIFIL INC RALCO INDUSTRIES INC RESIN KIT CO TRANSCONTINENTAL POLYMERS
1117	BOSTON & WOONSOCKET EXPRESS CO
1174	CARDINAL CHEMICAL COMPANY
1182	B&B ENTERPRISES INC

2ND AVE 1988

3

2D AV-Contd

- ★Wakely Jo Ann
 419 Vacant
 426★Cournoyer B
 427 Bonin Kenneth R ©
 429 Des Jardins Paul O
 Carignan Alf E 769-5859
 440 Apartments
 1a★Ethier Catherine
 1b Jalette
 2a Euzell
 2b Austin Jean 766-3559
 3a Gravel
 3b Coelho
 ★Caron L 765-6967
 450★Trudel Daniel H 766-9152
 454 Fuchs W
 ★Goodwin Mark W 765-6542
 ★Krill Paul 766-3874
 464 Apartments
 1a Masse Sally Mrs 765-8851
 1b Elias Doris Mrs 769-4076
 2a Chubka Beatrice L Mrs 766-4581
 2b Chute Margt A Mrs 765-6649
 3a Lubinsky
 3b Bogan Gail Mrs 766-2105
 WALNUT ST BEGINS
 481 Vacant
 520 Fairmount Manor Apartments (housing
 for the elderly) 765-1320
 101 Stanley John 769-7540
 103 Whitlock Lewis R 769-8896
 105★Burgess Grace E 769-7343
 107 Julien Eva 762-1904
 109 Caron Blanche 766-9331
 111 Dartt Ernest 766-8789
 113★Gignac Charlotte 769-4903
 115 Marquis Josephat J 766-2883
 117 Murphy Clarence E 766-8524
 119★Charbonneau Mildred Mrs 766-0783
 121 Zanella Fiorello 766-0968
 201 Chevrette Frank 762-4365
 202★Paul Andrew J
 203 Bergeron Mathilda M 766-7276
 204★Piekos Irene
 205 Chabot Cecile R 767-2949
 206 Plasse Beatrice 765-4890
 207 Berube Regina 769-8945
 208★Mc Field Frank N
 209 Jolin Rose Mrs 762-4255
 210 Mc Kay Margt 765-2932
 211 Paulhus Jeannette 767-3355
 212 Almodovar Nemeccio 766-6563
 213★Miskiavitch Hazel I 769-5718
 214★Ouellette George H
 215 Bolduc Marie L 769-4982
 216 Lambert Helen Mrs 769-7470
 217 Niejadlik Ann 769-1859
 218★Robidoux Jeannine
 219 Morel Dolor 766-8944
 220 Allaire Lillian
 221 Fostakowski Edith 767-3050
 222 Leduc Beatrice V 766-2328
 224 Sevigny Rita T 769-4743
 301 Marquis Marie A 769-9388
 302 Lataille Mary
 303 Bishop Annie M 766-1584
 304 Lavergne Andre
 305 Geer Roberta 765-2647
 306 Charbonneau Gertrude 766-0783
 307 Fontaine Gary R
 308 Hanson Stanley
 309 Wrona Philomena 765-5932
 310 Lajoie Huey
 311 Lapierre Rose A 769-2740
 312 Dubois Madeleine B 769-1048
 313 Bourgeois Margt
 314 Bissonette Renee
 315 Darocha Mary 762-3372
 316 Green Lillian
 317 Godin Lillian 769-9781
 318★Morel Emma
 319 Gignac Claire E 769-4903
 320 Rivet Aldor 765-4172
 321 Laganiere Amy 765-0015
 322 Forget Henry E 765-0719
 324 Gerlache Beatrice 769-5429
 525 Fairmount Manor Apts 765-1320
 L1 Wynkoop Shirley 766-7484
 L2 Dandy Emma
 L3 Latour Oliva 767-2457
 L4★Courchaine Joseph
 L5 No Return
 L6★Allard Edith
 L7★Dubois Victor
 L8 Sokolski Edw G 766-1092
 101 St Germain Eliz.
 102★Ducharme Jean
 103 Lambert Adelard A 766-9679
 104 Morel Geo
 105 Lambert Albert 762-0389
 106 Senville Ernest P 765-3290
 107 Racine Helen Mrs 769-4635
 108 Lariviere Rose Mary
 109★Gignac Irene M
 110★Lambert Maurice
 111 Ouellette Phillip J 769-5297
 112 Marchwicki John 766-1866
 113 Darling Pauline Mrs 769-1899
 114 Ross Germaine 766-6229
 115 Ross Paul E 766-6229
 117 Rioux Berandette Mrs 766-3213
 118 Frayne E Mildred 769-2032
 119 Benoit Doris H 769-4687
 120 Parren Leonora 767-2199
 121★St Onge Wm
 122★Grant Irene 762-1456
 123★Barrette Alphonse
 124★Bergeron Ruth
 125★Chaplin Thos
 126★Hulme Yvette 762-1944
 127★Cournoyer Cecelia
 128 No Return
 129 Lightowler Elsie 765-2992
 130 No Return
 201 Surowiec Thos F 762-2615
 202 Dubois Jane 765-5783
 203 Hill John W 762-1929
 204★Jacob Helen
 205 Paterson Irene 766-8711
 206 Lamoore Antoinette
 207 Blanchette Frances 766-5406
 208 Brousseau Alice 769-7643
 209 Benoit Sylvia 766-5125
 211 Lambert Richd R
 212 Bourassa Flora
 213 Frisk Eleanor M 769-2401
 214 Houle Paul M
 215★Lambert Albert
 216 Piette Charlotte M 766-8696
 217 Laflamme Hortense 765-2492
 218★Heroux Rose E

venue, Woonsocket, R.I. 02895

Federal Insurance

Tel. 766-3310

2ND AVE 1988

4

HA

2D AV-Contd

219 Laflamme Alma Y Mrs	127 Lar
220 Guay Aurore Mrs 769-6627	Lar
221 No Return	136 Tou
222 Antolini Florence R 766-9482	★C
223 Cournoyer Suzanne	★G
224 St Laurent Rose 767-2082	139 Bea
225 Kiczak Myron 765-1319	Bis
226 Dulac Berthelie 762-3973	146★Ble
227 Plath Mathilda	148★Cla
228 Klein Helena M	149 Bou
229 Courchaine Jos R 765-0987	No
230 Caletta Oliva	160 Vac
316 Nunes Angela	168 Sto
317 Logan Alma Mrs	176 Car
318 Galvin Susan	178★Do
319 Barrette John	183 Sar
320 Renaud Cecile	184 Tra
321 Tryhubczak John S 769-6080	186 Tra
322 Levasseur Roger J 765-3308	195 Ha
323 Strickland Lucille A 766-5007	196 Pio
324 Boisvert Jeannette L	206 Bat
325 No Return	Bre
326 Ducharme Lucille	213 Mu
327 No Return	Hly
328 Richardson Melina	Hly
329★Robert Andre	216 Mo
330 Bisette Robt	Fle
574 Environmental Projects Assocs Inc chem feed systems 766-0429	226★Sav Bre Bar Bet Dar

27

3D AV -FROM OPP 236 MASON TO

CITY LINE

VICTORY HWY.

111

RIVER ST 1988

170	<p>PROV & WORCESTER R R INTERSECTS</p> <p>432 Thongphala Chanthamouth Phimachanthaphone Kim</p> <p>436 Ducharme Dorothy 765-8723 Pasek John</p> <p>438 Barbrick Sandra J</p> <p>442★Khamphy A M</p> <p>446 Danko's Bakery 769-8510</p> <p>458 Vacant Saint Stanislaus Mutual Aid Society 762-9793</p> <p>478 Vacant</p> <p>480 Vacant</p> <p>FAIRMOUNT BEGINS</p> <p>VERRY ST ENDS</p> <p>517 Vacant</p> <p>530 River Street Printing stge</p> <p>534 Gravel John P 766-5561 Vacant</p> <p>541 Bob's Tavern (DBA) Kid's Unlimited 765-5374</p> <p>549 Woonsocket Plexi Fab Inc plastic prods mfrs 769-4664</p> <p>BLACKSTONE ST ENDS</p> <p>558 Rogers Leon ©</p> <p>621 No Return Boulris Wendy</p> <p>ANGLE ST BEGINS</p> <p>Rear Shore A & Son scrap metal 769-3648</p> <p>631 L & R Scrap Metal Co Inc 769-3648</p> <p>632 De Blois Oil Co (Woonsocket Div) fuel 769-1500</p>	310 So. Main Street, Route 126
	25	
	<p>BLACKSTONE RIVER INTERSECTS</p> <p>719 Vacant</p> <p>781 Vacant</p> <p>784 International Fibres Inc textile mfrs 769-0719</p> <p>1 Verhulst Machine Works Inc 762-2042</p> <p>815 Lou's Auto Repair 766-9077</p> <p>829 Lafleur Richd ©</p> <p>845★Alger James © Jodoin Richd 765-1191</p> <p>846 Blackstone Valley Elec Co (2d av sub sta)</p> <p>855 Interstate Towing Inc 765-1858</p> <p>870 Fairmount Post No 85 Am Legion 762-9677</p> <p>2D AV ENDS</p> <p>1112 Ralco Industries Inc plastics prods mfg 767-2700 Transcontinental Polymers Inc plastics prods 767-2700</p> <p>1117 Boston & Woonsocket Express Co Inc 762-2340</p> <p>4 1174 Cardinal Chemical Co chem mfs 767-2970 Eastern Resins & Chemicals Co epoxy resin products 767-2970</p> <p>1182 Martel Oil Co Inc 762-0373</p> <p>SINGLETON BEGINS</p>	
	4	Bellin
<p>RIVULET ST -FROM 730 NORTH MAIN</p>		

2ND AVE 1983

25

FAIRMOUNT INTERSECTS

- 300 R F K Liquors 767-2670
 309 La Pierre Leo E 766-3631
 318 No Return
 320 No Return
 321 Remblad Sandra Mrs © 766-2881
 323★Dratt Doris M 766-6454
 Arsenault Paul 765-2422
 324 Chapman Juliette M 769-3039
 Marchwicki Mary L 762-5947
 Marchwicki John F 766-1866
 326 Cote Francis L 762-5120
 328 Hvizdas Peter
 329 Remblad Walter E © 769-3649
 Remblad Janice Mrs
 ★Shea Susan P Mrs 765-1558
 334★Boucher Doreen
 Boucher Roger L © 766-4382
 Beauchemin Richd
 339 Niedzwiadek Walter J © 769-1686
 341 Ryan Mary J 762-2991
 Murray Margt A 762-0698
 344 Neidzwiadek Stanley J 762-1891
 Lamansky Louise T 769-1044
 354 Sylvestre Roger J ©
 357 Smith Florence E Mrs ©
 360 Carignan Lawrence M 766-5230
 362 Kane Fredk V © 769-3236
 370 Morrissette Alf R 765-3276
 380 Lataille Normand H © 769-4266
 ★Lataille Normand H Jr
 381★Tessier Robt T
 383 No Return
 385 No Return

CHESTNUT ST INTERSECTS

- 392 Apartments
 1a Bergeron Matilda M Mrs 765-1865
 1b No Return
 2a★Plante Jeanna L 766-3235
 2b Campopiano Jacqueline L 767-3592
 3a Vacant
 3b★Champaigne Tina 766-9048
 403 Laplume Henry H © 762-1881
 404 Apartments
 1a Fortino Patricia Mrs 766-5818
 1b Thibault Donet 762-1995
 2a Cote Jo Ann C 765-2715
 2b★Cote Jo Ann Mrs
 3a Ramirez Denise A Mrs 766-6037
 3b★Grondin Susan L Mrs 765-3018
 416 Beauchemin Armand A © 766-2170
 417 Martin Robt J 765-1805
 419 Faelhaber Sandra Mrs

ARLDT, S

homes....

2ND AVE 1983

2D AV—Contd

426 Dubeau Arth J Jr © 766-3387	126
Vacant	
427★Allard Robt V	
429 Bliss Dorothy R 762-4365	
Carignan Alf E 769-5859	
440 Apartments	
1a★Ramirez John 765-3016	
1b No Return	127
2a Lapierre Arlene Mrs	136
2b★Parent Theresa 765-2521	
3a No Return	
3b Jalette Claudette E Mrs 766-0166	
No Return	
450 Desjardins Lucien © 769-7873	139
454 Desjardins Jean R 766-8016	
Fuchs Wm R	140
Desjardins Paul O 762-6358	
Custer Kristine	146
Kerrigan Kevin	
Vacant	148
464 Apartments	
1a Benjamin Denis A	149
1b Elias Doris Mrs 769-4076	
2a Chubka Beatrice L Mrs 766-4581	160
2b Chute Margt A Mrs	168
3a Bergeron Gerald L	176
3b★Demeris Kathy T Mrs 762-9313	178
WALNUT ST BEGINS	183
481 Parker Aluminum Foundry Inc 762-0351	184
533 Golden Sam & Son wool waste 769-7100	186
574 Environmental Projects Assocs chem feed systems 766-0429	195
	196

RIVER ST 1983

180	
	446 Danko's Bakery 769-8510 Vacant
	458 Dom Polski Hall 762-9793 Saint Stanislaus Mutual Aid Society 762-9793
	478 No Return
	480 Vacant
	FAIRMOUNT BEGINS VERRY ST ENDS
	517 Vacant
	530 River Street Printing
	533 Giguere Norman J © 769-1178
	534 Gravel John P 766-5561 No Return
	539 Vacant Crossley Kenneth
	541 Bob's Tavern (DBA) Kid's Unlimited 762-9480
	549 Woonsocket Plexi Fab Inc plastic prods mfrs 769-4664
	BLACKSTONE ST ENDS
1	558 Norek Thadius J © 766-4745
S	621★Hartnett Herman J ★Beaudoin Arth J Vacant
	ANGLE ST BEGINS
	Rear A Shore & Son scrap metal 769-3648
	632 De Blois Oil Co (Woonsocket Div) 769-1500
	25
	BLACKSTONE RIVER INTERSECTS
	719 Quincy Dye Works Inc 762-5500
	781 Vacant
	784 International Fibres Inc textile mfrs 769-0719 Verhulst Machine Works 762-2042
	829★Lafleur Richd ©
	845★Jodoin Joseph © 766-3464
854	★Greeno Suzanne Mrs
	846 Blackstone Valley Elec Co (2d av sub sta)
	870 Fairmount Post No 85 Am Legion 2D AV ENDS
	971 Vacant
	1112 Ralco Industries Inc 767-2700
	1117 Boston & Woonsocket Express Co Inc 762-2340
	1174 Cardinal Chemical Co chem mfs 767-2970 Eastern Resins & Chemicals Co epoxy resin products 767-2970
	1182 Martel Oil Co Inc fuel oils 762-0373
	SINGLETON BEGINS
	4
	RIVULET ST —FROM 730 NORTH MAIN

2ND AVE 1978

341 Ryan Mary J 762-2991
 Murray Margt A 762-0698
 344 Neidzwiadek Stanley J © 762-1891
 Gilbert Robt A
 354 Sylvestre Roger J ©
 357 Smith Florence E Mrs ©
 360 Carignan Lawrence M 766-5230
 362 Kane Fredk V © 769-3236
 370 Morrissette Alf R 767-2825
 380 Lataille Normand H © 769-4266
 Nault Jeanne M Mrs 765-2929
 381 Vacant
 383 Ryan Kenneth W 766-1538
 385 Soltys Martin J 766-8289
 CHESTNUT ST INTERSECTS
 392 Apartments
 1a Bergeron Matilda M Mrs 765-1865
 1b Crotty Claire M 765-0336
 2a Bullard Eloise 766-4062
 2b Layton Claire M Mrs
 3a★Benjamin Dennis A 765-1396
 3b Caron Lois 765-0416
 403 Laplume Henry H © 762-1881
 404 Apartments
 1a Fortino Patricia Mrs
 1b★Thibault Donet 762-1995
 2a★Cote Charles 769-2167
 2b Cote Jo Ann A 765-2715
 3a Ramirez Denise A Mrs 766-6037
 3b★Gobbi Emily L 766-7135
 416 Beauchemin Armand A © 766-2170
 417★Garneau Lawrence
 419 Bonin Herve L © 769-9742
 426 Dubeau Arth J Jr © 766-3387
 Vacant
 427 Allard Robt V ©
 429 Bliss Dorothy R 762-4365
 Carignan Alf E 769-5859
 440 Apartments
 1a Gravel Edw J 766-6392
 1b Demers Theresa F Mrs 766-3870
 2a Tariela Helen Y Mrs 769-0101
 2b Charrette Vivian Mrs
 3a★Miller Susan Mrs 769-0775
 3b Jalette Claudette E Mrs 766-0166
 450 Desjardins Lucien © 769-7873
 454 Lussier Edmund J 765-1922
 Fuchs Wm R
 Fontaine Gerald L 766-6407
 Custer Kristine
 Hebert Wm J
 464 Apartments
 1a★Ducharme Edna
 1b Elias Doris Mrs 769-4076
 2a Chubka Beatrice L Mrs 766-4581
 2b Chute Margt A Mrs 766-7144
 3a★Watson Constance 765-2497
 3b Rancourt Gail Mrs
 WALNUT ST BEGINS
 481 Parkers Brass Foundry Inc 762-0351
 533 Golden Sam & Son wool waste 769-7100
 572 Vacant

RIVER ST 1978

Tel. 762-3346

245 Social St., Woonsocket, R.I. 02895

424 Ducharme Pamela	38 B
Vacant	40 M
432★Allard Justine F 766-6741	43 G
Vacant	L
436 Pasek John	45★C
★Herzog Ronald J	46 B
438★Kuzel Robin N 766-6740	58 G
442★Reber Eileen A Mrs	67★C
★Limburg Betty E 766-9590	79 V
446 Danko's Bakery 769-8510	91 N
Young Andrew F American Legion post 3	98 T
458 Dom Polski Hall 762-9793	30
Saint Stanislaus Mutual Aid Society	30
762-9793	30
478★Barr Gwendolyn Mrs	30
480 Vacant	30
FAIRMOUNT BEGINS	30
VERRY ENDS	30
517 Vacant	30
530 River Street Printing 765-0780	310
533 Giguere Norman J © 769-1178	310
534 Vacant	312
539 Kendra Eliz M 762-3518	313
Tripodi Wm G	314
541 Kid's Unlimited tavern 766-5997	315
549 Woonsocket Polishing Inc 769-4664	316
BLACKSTONE ENDS	317
558 Norek Joseph 769-3518	318
621 Bourget	319
No Return	320
Mc Donald Edw P	321
ANGLE BEGINS	322
Rear Gerry's Scrap Metal Co 769-3648	323
632 Lagace New England Oil Co 769-1500	324

RIVER ST 1978

142

25

BLACKSTONE RIVER INTERSECTS

719 Quincy Dye Works Inc 762-5500

775★Mello Frank

Hill John W 762-6469

781 Hill John W (Overflow)

784 International Fibres Inc textile mfrs

1 769-0719

Verhulst Comb Works 762-2042

785 Croyle Gladys A Mrs

787 No Return

795★Cote Margt L

Bean Marion Mrs

829 Coffey Joseph T © 769-3440

845 Parkhurst Everett J pntr © 765-0022

846 Blackstone Valley Elec Co (2d av sub
sta)

870 Fairmount Post No 85 Am Legion

2D AV ENDS

971 Vacant

1112 Vacant

1117 Boston & Woonsocket Express Co Inc
762-2340

54 1174 Cardinal Chemical Co 767-2970

Eastern Resins & Chemicals Co chem
mfg 767-2970

1182 Martel Oil Co Inc fuel oils 762-0373

SINGLETON BEGINS

4

RIVULET ST —FROM 730 NORTH MAIN

2ND AVE 1973

Avila Frank M 762-1025
 295 Wee Wash It Laundry Inc 762-1174
 Connell John J © 762-4886
 ★Galipeau Rudolph A 762-2915
 Galipeau Germaine M 769-3058

25

FAIRMOUNT INTERSECTS

300 Fairmount Liquor 767-2670
 309 Jalowy Stasia Mrs © 769-9775
 318 Broderick Anna C Mrs © 762-0412
 320★Thibault Roland A
 321 Muha Joseph ©
 323 Wisniowski Anthony J 769-6437
 324 Chapman John H 769-3039
 Vario Helena M Mrs
 Marchwicki John F 766-1866
 326★Niedzwiadek Joseph T 769-2343
 328★Cote Francis C 766-8609
 329 Remblad Walter E 769-3649
 Bergeron Robt © 762-0586
 334★Boucher Roger L ©
 ★Gauthier Anthime
 ★Laliberte Richd 766-3188
 339 Niedzwiadek Walter J © 769-1686
 341 Ryan Mary J 762-2991
 Murray Margt A 762-0698
 344 Niedzwiadek Stanley © 762-1891
 Neidzivadez Chester S 767-3674
 354 Sylvestre Roger J ©
 357 Smith Florence E Mrs ©
 360 Carignan Lawrence M 766-5230
 362 Kane Fredk V © 769-3236
 370 Morrissette Alf R 767-2825
 380 Lataille Normand H © 769-4266
 Nault Marcel R
 381★Lykus Edw S 766-7207
 383 Vacant
 385★Soltys Martin J 766-8289

CHESTNUT ST INTERSECTS

392 Apartments
 1a★Bergeron Matilda M Mrs 766-6232
 1b★Dubois Celia Mrs 767-3930
 2a Bullard Eloise
 2b Arruda Claire Mrs 766-7830
 3a★Turner Gary
 3b Vacant
 403 Laplume Henry H © 762-1881
 Laplume Laurette R Mrs 769-9314
 404 Apartments
 1a★Iguina Joseph H
 1b★Forcier Imelda E Mrs 769-5423
 2a★Ferri Julia L Mrs 766-3643
 2b★Smith Wm J 769-1735
 3a★Rajotte Ida M Mrs 767-3641
 3b Campopiano Jacqueline L Mrs 762-5395
 416 Beauchemin Armand A © 766-2170
 417 Marchwicki Mary L 762-5947
 419 Bonin Herve L ©
 426 Dubeau Arth J Jr © 766-3387
 Vacant
 427 Allard Robt V ©
 429 Bliss Dorothy R 762-4365
 Carignan Alf E 769-5859
 440 Apartments
 1a★Bravel Edw J 766-6300
 1b★Demers Leo A 766-3870
 2a★Lapierre Emile J
 2b★Charrette Andrew J
 3a★Bertrand Lorraine R Mrs 762-0963
 3b★Jalette Roger G 766-0166
 450 Desjardins Lucien © 769-7873

ST.

WOON, R.I. 02895

TESTING - AIR & OXYGEN TANKS FILLED - AUTOMATIC KITCHEN SYSTEMS
24 HOUR EMERGENCY SERVICE

2ND AVE 1973

4

Tel. 7

2D AV—Contd

454★Louke Cindy	148
Lacasse Geo I 769-2299	149
Desjardins Jean Paul	
Nault Robt E 766-5248	160
Fuchs Wm R	168
★Hebert Wm	176
464 Apartments	178
Apt★Quezumbra Mabel P Mrs 769-3113	183
1a★Brousseau Lionel C 762-0916	184
1b★Elias Doris Mrs Mrs 769-4076	186
2a★Doire Pauline R Mrs 769-5322	
2b★Robinson Susan D Mrs 762-4981	
3a★Boucher Gerard R 766-1466	195
3b★Howard Anita Mrs 769-3113	196
WALNUT ST BEGINS	
481 Parker's Brass Foundry Inc 762-0351	206
533 Golden Sam & Son Inc wool waste 769-7100	213

27

RIVER ST 1973

400 vacant

478 Vacant

480 Vacant

FAIRMOUNT BEGINS

VERRY ENDS

517 Vacant

530 Vacant

533 Giguere Norman J © 769-1178

534 Narel Julia Mrs

539 Kendra Eliz M 762-3518

Abramek John J

541 Bob's Tavern 762-9778

546 Vacant

549 Woonsocket Polishing Inc 769-4664

BLACKSTONE ENDS

558 Norek Joseph 769-3518

621★Morgan Donna L Mrs

Morgan Pauline C Mrs 769-4463

★Roy Edna Mrs 769-4786

ANGLE BEGINS

RIVER ST 1973

2458 Diamond Hill Road, Woonsocket, R.I. 0289

144

RIVER ST—Contd	307★
Rear Gerry's Scrap Metal Co 769-3648	308★
632 Lagace New England Oil Co 769-1500	309★
	310★
	25 311★
BLACKSTONE RIVER INTERSECTS	312★
719 Quincy Dye Works Inc 762-5500	313★
775 Ethier Mary L Mrs	314★
Hill John W 762-6469	315★
784 International Fibres Inc textile mfrs	316★
769-0719	317★
785 Jackson Lonnie	318★
787 Reddick Leola Mrs	319★
★Mitchell Dorothy	320★
829 Coffey Joseph T © 769-3440	321★
845 Boisclair Beatrice ©	322★
Vacant	323★
846 Blackstone Valley Elec Co (2d av sub sta)	324★
870 Fairmount Post No 85 Am Legion	159 CH Ci
2D AV ENDS	161 M
971 Quick Oil Co 769-2211	164 R
1112 Manpower Training Center Division Of Spac	M 167 Fr
1117 Boston & Woonsocket Express Co Inc 762-4105	La G
1174 Cardinal Chemical Co 767-2970	173 M
Eastern Resins & Chemicals Co chem mfg 767-2970	174 N
1182 Martel Oil Co Inc fuel oils 762-0373	
SINGLETON BEGINS	ROBE
	401

RIVULET ST —FROM 730 NORTH MAIN ZIP

2ND AVE 1968

TEL. 769-7

NOVELTY and TEXTURIZED SYNTHETIC YARNS

2D AV--CONTD

	4
	3
380 LATAILLE NORMAN H • 769-4266	5
NAULT MARCEL R	
385 FLORAL CRAFT CREATIONS INC	12
767-3940	
---CHESTNUT ST INTERSECTS	13
392 JOSEPH DONALD L	22
VACANT	
GREGOIRE IDA M MRS 762-1446	23
396 HUGHES ROBT P 769-7618	32
LEMME JOHN P	
403 LAPLUME HENRY H • 762-1881	
REAR VACANT	
404 MAROIS ALPHONSE J 762-2167	
NO RETURN	35
FROMENT LIONEL J 767-0889	
BEAUDOIN RONALD H 766-4694	42
VACANT	
RATTIE JOSEPH P	43
406 VACANT	
416 BEAUCHEMIN ARMAND A •	52
766-2170	54
417 MARCHWICKI MARY L 762-5947	
419 BONIN HERVE L • 769-6095	10
CHAMPAGNE LUCIEN E	
426 DUBEAU ARTH J JR • 762-4671	10
BLANCHARD YVONNE O MRS	10
762-5980	11
427 CHAMPAGNE MARIE N MRS	11
769-3516	
ALLARD ROBT V 769-5396	12
429 BLISS DOROTHY R 762-4365	
CARIGNAN ALF 769-5859	
440 AUGER ROBT	
VANASSE NORMAND J 762-9354	
NICHOLS NORMAND R	
WAYLAND ANNA M 762-1557	12
MURON ARTH 762-2631	13
BOULEY EUG E 762-9125	
COUTURE MAURICE A 762-5908	13
450 DESJARDINS LUCIEN 769-7873	
454 VACANT	14
MARCHAND EDW 769-3950	
VACANT	
VACANT	
FUCHS WM R	14
PERRON HECTOR • 762-1331	
464 VANASSE WM	
LEVITRE RUSSELL W 767-3957	14
CARIGNAN ERNEST A 769-6798	
LAFERRIERE LEO O 767-2887	14
NIEMCZYK HENRY J 762-5718	
MISKIIVITCH HAZEL I MRS	16
769-5718	16
VACANT	17
TURNER JOSEPH R 769-7076	17
VACANT	18
---WALNUT ST BEGINS	18
481 PARKER'S BRASS FOUNDRY INC	18
762-0351	19
533 GOLDEN SAM & SON INC WOOL	
WASTE 769-7100	19
-----	20

6A

3D AV -FROM OPP 236 MASON TO CITY
LINE

RIVER ST 1968

142

546 WOONSOCKET BUFFING &
POLISHING CO METAL FNSHING
769-4664

549 MUNROE A B DAIRY INC (BR)
762-4450

---BLACKSTONE ENDS

558 NOREK THADDEUS J • 769-3518

621 HALE RUSSELL E
PAQUETTE RAYMOND

---ANGLE BEGINS

REAR MILLER NATHAN PAPER SUPPLY
CO (WHSE)

632 LAGACE NEW ENGLAND OIL CO (DIV
DEBLOIS OIL) 769-1500

6B

---BLACKSTONE RIVER INTERSECTS

719 QUINCY DYE WORKS INC 762-5500
PILGRIM FABRICS INC TEXTILE
MFRS 762-5500

775 WASHINGTON KATH MRS 762-5410
HILL JOHN W 762-6469

784 BRISTONE PROCESSING INC
TEXTILE MFRS 769-5333
INTERNATIONAL FIBRES INC
TEXTILE MFRS 769-0719

785 LAPORTE ALF J REAL ESTATE •
769-8250

787 REDDICK EUG
VACANT

795 HILL JAMES

801 PETER PAN ICE CREAM INC
(WHSE)

829 COFFEY JOSEPH T • 769-3440

845 VACANT

BARBIRE FRANCIS

846 BLACKSTONE VALLEY ELEC CO (2D
AV SUB STA)

870 FAIRMOUNT POST NO 85 AM
LEGION

---2D AV ENDS

971 QUICK OIL & GAS CO GAS STA
769-2211

1112 VACANT

1174 EASTERN RESINS & CHEMICALS
COMPANY CHEMICALS 767-2970

1182 MARTEL COAL & OIL CO INC
FUEL OILS 762-0373

---SINGLETON BEGINS

9C

RIVULET ST -FROM 730 NORTH MAIN

2ND AVE 1962

PRIVILEG

4

2D AV—Contd
 267ΔKolaczkowski Vincent ©
 268ΔHill Mary E Mrs ©
 270ΔWalsh Jas E
 273 Tellier Donat L
 ΔNotarangelo Michl
 275ΔSmith Penn Oil Inc
 278 Vacant
 rear Lambert Ernest A
 292 Anne's Little Shop
 295 Wee Wash It Lndry
 ΔMarquis Jos O

6-B

Fairmount intersects
 300ΔCoffey Jas H variety
 309ΔJaloury Jos J ©
 318ΔBroderick Anna C Mrs ©
 320ΔEmidy Mildred Mrs
 321 Mucha Jos ©
 323ΔStempkowski Frank
 Kloczkowski Peter
 324ΔChapman John H
 ΔGravel Marcel R
 ΔMarchuricki John
 326ΔMcLoughlin Martin M ©
 328ΔLague Roger
 329ΔRemblad Walter E
 ΔFontaine Arth
 334ΔDuprey Arth A
 ΔAbysalk Geo D ©
 ΔDesmaris Alf
 339 Sherlock Alice C ©
 341ΔRyan Mary J
 ΔMurray Margt A
 344ΔNiedzwiadek Stanley ©
 ΔCzupryna Jos F
 354ΔSylvester Roger J
 357ΔSmith Florence E Mrs ©
 360 Vacant
 362ΔKane Fredk V ©
 370ΔStevenin Albert J
 380ΔWojnar Edw J
 Wojnar Michl W ©
 385ΔMongeon H O Co gro
Chestnut intersects
 392 Gregoire Marion A Mrs
 ΔGregoire Emery
 Massart Donald F
 ΔEvans Atmar
 396 Hughes Robt P
 ΔHustler John
 403ΔLaplume Henry H ©

rear Laplume Leude E
 404ΔLongtin Rasanna Mrs
 Clark Jas A
 ΔMarois J Alphonse
 ΔFroment Lionel J
 ΔRoberts Bernard R
 ΔBrunelle Raymond H
 416ΔBeauchemin Armand ©
 417ΔMarchwicki Mary L
 419ΔBonin Herve
 Champagne Lucien
 426ΔSabourin Lionel A ©
 ΔBlanchard Yvonne Mrs
 427ΔAllard Robt V
 429ΔBliss Dorothy R
 ΔCarignan Alf
 440 Auger Robt
 Vanasse Normand J
 ΔBerube Anthony J
 ΔMuron Arth
 ΔWayland Anna M
 Bouley Eug E
 Pereshula Rita Mrs
 450 Vacant
 454ΔPerron Hector © carp
 464 Lessard Blanche D Mrs
 ΔVanasse Wm
 ΔDarling Clifford L
 ΔGaudreau Rose A Mrs
 ΔNiemczyk Thaddeus
 ΔMiskiavitch Edw I
 ΔChristafulli Felix
 ΔTurner Jos R

Walnut begins

Rhodes av begins

533ΔGolden Sam & Son Inc
 wool waste
 ΔWoonsocket Garnetting
 Co

RR crosses

6-A

3D AV—From 249 Mason to
 city line, wd 2

3 Vacant
 5ΔLaplume Ernest W
 12ΔDePiero Jos D
 ΔRenaud Paul H
 13ΔProchniak John P ©
 22ΔMoon Wm F ©
 Crisafulli Frank A
 23ΔGahan Steph F ©

MARQUIS SERVICE STATION

RIVER ST 1962

TEL. POplar 9-7809

D. MAIN ST.

172

RIVER—Contd	97
466 Vacant	2d
468 Vacant	11
480ΔPaczura Louise Mrs ©	
517 Vacant	11
Fairmount begins	Sir
Verry ends	
525ΔBednarz Anna A	
Uruski Stanley	RI
530 Vacant	
533 Chaplin Thos	23
534 Narel Michl ©	
Jaskiel Michl	25
536 Vacant	27
539ΔKendra Agnes Mrs	
ΔTokarczyk Walter	30
541ΔBob's Tavern	
546 Vacant	33
549ΔBurnside Dairy	35
Blackstone ends	36
558ΔNorek Jos ©	37
560 Vacant	
621 Laprise Eug J	
Bekier Chester J	38
ΔLaprise Paul	40
Angle begins	43
632ΔNew England Coal Co Inc	
(yd)	45
	58
	Ter
	159
	161
	164
	167
	169
	173
	174
785ΔLaporte Alf J © real est	
787 Bushell Arth F	
ΔPicard Armand H	ROI
rearΔLussier P Co auto reprs	I
795ΔLague Arth	v
829ΔCoffey Jos T	8Δ
845ΔKeenan Mary E Mrs ©	64Δ
846 Blackstone Valley Gas &	
Elec Co (2d Av Sub	
Sta)	
870ΔAmerican Legion Fair-	ROI
mount Post No 85	s

G. H. WALKER

2ND AVE 1957

EXTER STREET	Telep
2d Av—Con	224
339 Sherlock Alice C ⊙	234
341△Ryan Mary J	354
Melnik Danl	42
344 Niedzwiadek Stanley ⊙	434
Krajewski Wm W	524
354△Levin Israel ⊙	544
357△Smith Florence E Mrs ⊙	554
360 Vacant	614
362△McCauley Ruth E ⊙	1044
370△Kane Walter J	106
380△Lemanski Chester A	1164
Wojnar Michl W ⊙	1264
385△Mongeon H O Co gros	1274
Chestnut st intersects	
392△Croutear Frank C	1364
Gregoire Marion A Mrs	148
△Gregoire Emery	1490
396△Tellier Henry D	1604
△Notarangelo Michl	1684
Hustler John	176
403△Laplume Leude E ⊙	1784
rear Laplume Henry H ⊙	1834
404△Marois J Alphonse	184
406 Froment Lionel J	1864
△Rinfrette Mathilde N Mrs	1954
416△McLoughlin Laurretta Mrs ⊙	196
417△Marchwicki Johanna S Mrs	196
419△Bonin Herve	2064
426△O'Neil Mae C ⊙	2134
427 Allard Robt	2164
△Durand Lucien J ⊙	219
429△Chevrette Frank	226
△Carignan Alf	226
440△Auger Robt	226
△Breault Theo W	226
△Berube Anthony J	226
△Wayland Anna M	226
△Muron Adeline Mrs	226
Bouley Eug E	226
450 Vacant	226
454△Perron Hector ⊙	226
△Guerin Julia A Mrs	226
464 Carter Walter E	226
△Anisarowicz Anthony	226
Susla Thos	226
△Maurice Wilfred	226
△Gaudreou Romeo J	226
△Niemczyk Thaddeus	226
△Miskiavitch Edw I	226
Christafulli Fredk	226
△Turner Jos R	226
Walnut st begins	
Rhodes av begins	
533△Golden Sam & Son Inc	226
textile supplies	226
RR crosses	
6	
3D AVENUE from 249 Mason to	
City line wd 2	
2△Fish L Co C	

RIVER ST 1957

SOCIAL STREET		Telephone
River St—Con		1112 V
458	StStanislaus Club ©	1182△S
	Mutual Aid Society Club	
466△	Richard Edna Mrs variety	
468	Richard Irving	RIV
	Carriere Rhea	Vine v
	Allaire David	23△I
	Verry st ends	I
480	R R Crossing Cafe	25△O
	△Paczura John	27△I
	NYNH&HRR intersects	E
	Fairmount st begins	30△V
517	Vacant	Z
525△	Giguere Josephine Mrs	I
	Bulwa John	33△I
	△Bednarz Anna A	35△I
	Mazur Ignatius	36△O
	Uruski Stanley	37 A
530	Vacant	△I
533	Barry Roy E	38△I
534	Narel Michl	40△O
	Jaskiel Michl	43 G
539△	Kendra Agnes Mrs	△I
	△Tokarczyk Walter	45△O
	Bilyj Peter	58△V
541	Russell Robt J liquors	
546	Butman Edmund J	159△O
549△	Hood H P & Sons Inc ©	△I
	Blackstone st ends	161△I
558△	Norek Jos ©	164△I
560	Norek Jos gro	△I
621	Laprise Eug J	167△I
	Morawiec Bertha Mrs	169△I
	Angle st begins	Z
631	Vacant	173△I
632△	New England Coal Co Inc	174△I
	yard	
639	Vacant store	ROB
	Blackstone River intersects	Logee
		1
689△	Gervais Domenic A	8△I
	△Boucher Henry A	64 I
691	Vacant	△O
719△	Joan Plush Mills	
	△Joan Fabrics Corp textiles	ROB
775	Gill Edw F	av to
	Plante Henry P	38 I
781△	Picard Armand H	40△I
	Plante Gerald A	
784△	Royal Robes Inc	90△I
rear 785△	Laporte Alf J ©	96 F
787	Brien Marcel A	F
	△Brien Omer	S
rear	Vacant	108△I
795△	Lague Arth	
	Robin Annette	
829△	Coffey Jos T	139△S
845	Roody Antone	140△I
	△Keenan Jas T ©	152△I
846	Blackstone Valley Gas &	153 V
	Elec Co 2d av sub-station	168△I
870△	American Legion Fairmount	169△I
	Post No 85	182△I
971△	Quick Oil & Gas Co	187△F
	Second av ends	203△I

TRAILER WORK

430 PRIVILEGE STREET

WOOD

2ND AVE 1951

., Woonsocket Tels. Woonsocket 37

268△Hill Chas H ◎
 Cabana Jos A
 270△Walsh Jas E
 273△Bousquet Henry ◎
 △Richard Eva M Mrs
 275△Smith Paul H gas sta ◎
 278△Lambert's Super Market ◎
 △Lambert Armand A ◎
 rear Lambert Cordelia Mrs
 292 First National Stores Inc
 gros
 293 Vacant
 295 Alarie Albany J barber

Fairmount st intersects

300△Coffey Jas H variety
 309△Jaloway Jos ◎
 318△Broderick Anna C Mrs ◎
 320△Pickering Leon
 321 Miasaszek Stanley
 323△Murphy Nellie
 Kloczkowski Peter
 324 Emidy Raymond E
 △Glavin Hannah T
 △Chapman John H
 326△McLoughlin Martin M
 329△Marchut Jos
 328△Harvey John C
 △Remblad Walter E
 334△Byrne Catherine ◎
 Wayland Anna M
 339 Sherlock Alice C ◎
 341△Ryan Margt M
 △Melnik Danl
 344 Niedzwiadek Stanley ◎
 Wojnar Matthew
 354△Levin Israel ◎
 357△Smith Florence E Mrs ◎
 360△McGuire Leo V
 362△McCauley Peter J ◎
 370△Padden Mary E
 380 Lemanski Chester A
 △Wojnar Michl W ◎
 385△Mongeon H O Co gros

Chestnut st intersects

392 Gregoire Marion A' Mrs
 Hustler John
 Lemoine Violet A Mrs
 Notorangelo Michl
 396 Fagnant Jos
 Leechman Michl
 403△Leblanc Henry L ◎
 404 Piotrowski John
 LeBrun Leo
 406 Bockstael Geo J
 Aubin Rene J
 Froment Lionel
 Rinfrette Mathilde Mrs
 416△McLoughlin Lauretta Mrs ◎
 417 Marchwickl Johanna S Mrs

IRE & MONTY INC

2ND AVE 1951

2d Av—Con		
419	△Cates Harry D	104
	Bonin Herve	106
426	△O'Neil Mae C ⊙	114
427	△Durand Lucien ⊙	116
	LaChapelle Albert	120
429	△Carignan Napoleon	
	△Chevrette Beatrice J Mrs	
440	△Berube Anthony J	
	△Muron Cyrille	122
	Forcier Clara M Mrs	124
	Leclair Camille J	
	△Leclair Ralph J ⊙	rear
	△Pinsonneault Delphine Mrs	130
	△Wowk Frances W Mrs	
450	Vacant	
454	Bouley Eug E	
	Caron Noel E	138
	△Guerin Julia A Mrs	
	△LeBlanc Robt H	140
	Perron Hector ⊙	146
464	Niemczyk Mary Mrs	
	Anserovich Helen Mrs	
	△Hebert Marcel	144
	△Bouchard Mary A Mrs ⊙	
	Leduc Ovila	148
	Miskiavitch Edw I	160
	Renaud Paul H	168
	Walnut st begins	170
	Rhodes av begins	178
		182
533	△Golden Sam & Son textile supplies	184
	△Golden Box Co wooden box mfrs	186
		192
		196
	RR crosses	
		200
		6
3D AVENUE from 249 Mason to		212
City line wd 2		
30 Berntson Cyril		

RIVER ST 1951

541	△Russell Robt J liquors	33
	Blackstone st ends	35
546	Caron Jos	36
	△Caron Arth J	37
	△Bogan Vincent J	
	Butman Edmund J	
	△Lauzon Maurice L	38
549	△Hood H P & Sons Inc	40
558	△Norek Jos ©	43
560	Norek Jos gro ©	
		45
621	Murawic Bertha Mrs	
	△Sak Michalena Mrs	58
	△Laprise Eug J	
	Angle st begins	
631	△Tap Glass Works ©	
632	△New England Coal Co Inc	159
	yard ©	
639	△Fontaine Arth A & Sons box	161
	mfrs ©	164
	Blackstone River intersects	
	6	167
689	Boulet Leo H	169
691	Riendeau Adelard A	
719	△Joan Plush Mills	173
775	△Deslauriers Oliver O	
	Bonin —	174
	Plante Henry	
781	Maurice Jos E	
	△Jalette Wm	RO
784	△Woonsocket Worsted Co	Loge
	worsted yarns	1
rear	Famb Knitting Co knit gds	8
	mfrs	64
785	△Laporte Alf J ©	
787	Blanchard Sylvio	
	Ryan Thos	RO
rear	△Laporte Transportation Co ©	av t
795	Lague Arth	38
	Brien Omer	40
829	△Ledoux Corine Mrs ©	
845	△Keenan Jas T ©	
	△Keenan Jas F	90
870	△American Legion Fairmont	96
	Post No 85	
	Second av ends	
1112	△Rhode Island Plush Mills	108
1182	△Socony-Vacuum Oil Co Inc	
	Singleton st begins	
		9
	RIVULET fr 730 N Main to 52	to b

2ND AVE 1947

RCIAL BLDG.

TEL. 3532

WOONSOCKET

SECOND AV—Con

239△Coleman Louis E cigar
mfr h

△McCarthy Lillian E Mrs

248 Gruzcka Thos ◎

△Gruzcka Theo

255△VonFlatern Sarah A Mrs

257△Cassidy Mary E
Minto Lillian Mrs

260△Smith Edw G

262△Smith Brigid V Mrs ◎
Mallin Cornelius J

265 Struzik John

267 Brennan David P ◎
Brown Michl J268△Hill Chas H ◎
Cabana Jos A

270△McLellan Neil

273△Bousquet Henry ◎
Richard Eva M Mrs

275△Smith Paul H gas sta

278△Lambert's Super Market ◎
△Lambert Armand A ◎292 First National Stores Inc
gros293△Paramount Radio & Electric
al

295 Alarie Albany J barber

Fairmount st intersects

300△Coffey Jas H variety

309 Yaloway Jos ◎

318△Broderick Anna C Mrs

320△Evans Walter E

321 Misiaszek Stanley

323△Murphy Annie M
Mongeon Bernard C324 Demers Belzemire Mrs
Emidy Raymond E

△Glavin Hannah T

326△McLoughlin Martin M

329 Marchut Jos
Remblad Walter E334△Byrne Catherine ◎
Wayland Margt Mrs

339 Sherlock Alice C ◎

341△Ryan Margt M
Melnik Danl344 MacDougall Isabelle Mrs
Niedzwiadek Stanley

354△Levin Israel ◎

357△Smith Florence E Mrs ◎

360 Wade Stanley W

362△McCauley Peter J ◎

370△Padden Mary E

380 Lemanski Chester A
Wojnar Michl W ◎

385△Mongeon H O Co gros

Chestnut st intersects

392 Gregoire Marion A Mrs
Larochelle Wilfred
Lemoine Violet A Mrs

396△Hataburda Jos

403 Leblanc Henry L ◎

404 Piotrowski John
LeBrun Leo

406 Bockstal Geo J

Aubin Renee
Froment Lionel
Rinfrette Mathilde Mrs

416△McLoughlin Lauretta Mrs ◎

417 Marchwicki Johanna S Mrs

419△Cates Harry D

Boiteau Clara Mrs

426△O'Neil Mae C ◎

427 Durand Lucien

429 Carignan Napoleon

△Chevrette Beatrice J Mrs

440△Berube Anthony J

△Muron Cyrille

Forcier Clara M Mrs

△Leclair Camille J

△Leclair Ralph J ◎

Pinsonneault Delphine Mrs

Wowk Frances W Mrs

450 Vacant

454 Bouley Eug E

△Guerin Julia A Mrs

LeBlanc Leo C

LeBlanc Robt

464 Niemczyk Mary Mrs

Anserovich Helen Mrs

△Hebert Marcel

△Bouchard Mary A Mrs ◎

Leduc Ovila

Miskiavitch Edw I

Renaud Paul H

Walnut st begins

Rhodes av begins

533△Golden Sam & Son textile
supplies△Golden Box Co wooden box
mfrs

RR crosses

SEVENTH AVENUE fr 447
Mason to bey 585 Fairmount wd
2

12△Brand Rose Mrs ◎

14△Bradley Ambrose W

19△Belcourt Roland A

△Dubois Virginia Mrs

△Fitzgerald Mary C Mrs

Gendron Erneste ◎

Menard Aldea Mrs

Westphal Francis J

20△Romblad Chas E ◎

22 Smith Walter T

PLIANCE SALES & SERVICE

RIVER ST 1947

442 Koback Annie Mrs	1182	Sc
Szczepan Jos		
446 Danko Walter baker		
448 Samek Jos S gro		RIVU
466 Carriere Rhea variety		Vine w
468 Allaire David	23	Ba
Berthod Anselme D		Pa
Carriere Arth H	25	Gi
Verry st ends	27	D'
478 Vacant		Bo
480 Kogut Theo ©	30	W
Fairmount st begins		Be
517 Sarmatians The club		Zi
525 Bednarz Agnes Mrs	33	PI
Bulwa John	35	Bl
Giguere Josephine Mrs	36	GA
Mazur Ignatius	37	La
Uruski Stanley		Ni
530 Narel Michl knit gds ©	38	FC
533 Barry Roy E	40	GA
534 Narel Michl ©	43	GI
Jaskiel Michl		La
539 Kendra Agnes Mrs	45	Ca
Dziemba Wm	58	W
Tokarczyk Walter		
541 Russell Robt J liquors		Bo
Blackstone st ends		
546 Caron Jos	159	K
Caron Arth J		La
Bogan Vincent J	161	W
Dobrwado Peter	164	D
Plasse Leonard G		Vi
549 Hood H P & Sons Inc	167	GI
558 Norek Jos ©	169	La
560 Norek Jos gro ©		Pe
621 Sak Frank	173	Ca
Laprise Eug J		Au
Morawiec Bartholomew	174	N
Angle st begins		
632 New England Coal Co Inc		ROBE
yard ©		Logee s
639 Fontaine Arth A & Sons box	1	
mfrs	8	Da
Nelson Trucking Co	64	GI
Superior Rug Cleaning Co		
Blackstone River intersects		
689 Boulet Leo H		ROBE
Riendeau Ovile		av to A
691 Boulet Arthur H	38	D
719 Joan Plush Mills	40	SI
775 Deslauriers Oliver O		
Plante Henry	90	K
781 Maurice Jos E	96	Ra
Jalette Wm		GI
784 Woonsocket Worsted Co		SI
worsted yarns	108	B
rear Famb Knitting Co knit gds		
mfrs		
787 Blanchard Sylvio		ROBE
Ryan Thos		to beyo
rear Laporte Alf J ©	24	N
Laporte Transportation Co	25	GI
795 Lague Arth		Ca
Savoie Jas F		Ja
829 Ledoux Corine Mrs ©		Tr
845 Keenan Jas T ©		La
Keenan Jas F		GI
Second av ends	26	P
1112 Rhode Island Plush Mills		SI

2ND AVE 1942

Second Av—Con

- 270 McLellan Neil
 273△Bousquet Henry ©
 Richard Ovila
 275△Smith Paul H gas sta
 278△Enterprise Market
 △Archambault Albert ©
 292 First National Stores Inc
 gros
 293 Fairmount Quilt Co
 295 Vacant

Fairmount st intersects

- 300△C & H Spa variety
 309 Maclure Arth G
 318△Broderick Jos B ©
 320△Evans Walter E
 321△Leduc Adolph
 323△Murphy Annie M
 Mongeon Bernard C
 324 Demers Louis
 Emidy Raymond E
 △Glavin Hannah
 326△McLoughlin Martin M
 329 Brooks Eileen P
 Grondines Emil
 334△Byrne Catherine ©
 Byrne Mary ©
 Wayland Margt Mrs
 339 Sherlock Alice C ©
 341△Ryan Margt M
 Melnik Danl
 344 Barrette Jos
 MacDougall Isabelle Mrs
 354△Levin Israel ©
 357△Smith Florence E Mrs ©
 360△Connell John A
 362△McCauley Peter J ©
 370 Gervais Gilbert F
 380△Daigneault Raoul J
 △Taylor Mabel G Mrs ©
 385△Mongeon H O Co gros

Chestnut st intersects

- 392 Gregoire Marion A Mrs
 Laroche Wilfred
 Lipsky Eug
 396 Hataburda Jos
 403 Lablanc Henry L ©
 404 Piotrowski John
 Stephanus Albert
 406 Bockstal Geo J
 Froment Lionel
 Rinfrette Mathilde Mrs
 416△McLoughlin Edw G ©
 417 Marchwicki Johanna Mrs
 419△Cates Harry D
 Boiteau Clara Mrs
 426△O'Neil Mae C ©
 427 Pratt Frank J
 429 Brodeur Dorillo J
 Chevrette Thos A
 440△Muron Cyrille pntr h
 Berube Anthony J
 Forcier Geo
 △Leclair Ralph J ©
 Pinsonneault Delphine Mrs
 Swiszc Michl
 Wowk Wasyl

2ND AVE 1942

WOOLSOCKET, N. H.

450 Vacant

454 Audette Wilfred

Guerin Julia A Mrs

Reynolds Jas W

464 Niemczyk Mary Mrs

Anserovich Helen Mrs

Hebert Marcel

△Bouchard Mary A Mrs ©

Fugere Herve J

Renaud Paul H

Walnut st begins

Rhodes av begins

ts

533 Golden Sam Inc wool waste storage

RR crosses

SEVENTH AVENUE fr 447
Mason to bey 585 Fairmount wd

RIVER ST 1942

Telephone 4105-W	
436	Wojnar Michl Lafreniere Theo H
438	Kogut Stanislaus
442	Sczepan Jos Bonin Wm L
446	Danko Walter baker
448	Samek Jos S gro
466	Swierat Agnes variety
468	Mucha Karol Swierat Agnes
Verry st ends	
478	Vacant
480	Kogut Theo ©
Fairmount st begins	
517	Sarmatians The club
525	Bednarz Agnes Mrs Bulwa John Gonsalves Jose Mazur Victoria Mrs Uruski Stanley
530	Narel Michl knit gds ©
533	Kowal Regina Mrs Caron Arthur J
534	Narel Michl © Jaskiel Michl
539	Kendra Albert Belliveau Wm J Samborsky Anna Mrs
541	Wrobel Teddy liquors
Blackstone st ends	
546	Caron Jos Bogan Vincent J Caron Nelson E Dobrwado Peter
549	Hood H P & Sons Inc
558	Norek Jos ©
560	Norek Jos gro ©
621	Sak Frank Laprise Eug Morawiec Jos
Angle st begins	
632	New England Coal Co Inc yard ©
639	Vacant
Blackstone River intersects	
689	Boulet Leo H Tokarczyk Walter
691	Boulet Arthur H
719	Joan Plush Mills
775	Deslauriers Oliver O Vanasse Henry J
781	Gosselin Girard Jalette Wm
784	Woonsocket Worsted Co worsted yarns ©
787	Grenon Leo jr Morin Alcide
rear	Laporte Alf J trucking h © Laporte Transportation Co
795	Lague Algae Mrs Frechette Eug
829	Ledoux Hormidas ©
845	Keenan Jas T electn h © Keenan Jas F
Second av ends	
1112	Rhode Island Plush Mills
1182	Socony-Vacuum Oil Co Inc
Singleton st begins	

2ND AVE 1938

WOONSOCKET HOUSE DIRECTORY		
260	Hoard Ernest F	45
262	Smith Brigid Mrs ©	
	Mallin Cornelius J	46
265	Vacant	
267	Brennan David P ©	
	Gendron Geo H	
268	Hill Chas H ©	
	Haggerty Wm	
270	McLellan Neil	
273	Bousquet Henry ©	
	Richard Ovila	
275	Smith Paul gas sta	53
278	Enterprise Market	
	Archambault Albert	S
	Susla Thos	Mas
292	First National Stores Inc grocers	wd 11
	Fairmount st crosses	11
293	Vacant	
295	Vacant	
300	C & H Spa variety	
309	Maurice Arthur	20
318	McLoughlin Anna C piano tchr h ©	22 30
320	Evans Walter E	32
321	Hand Lawrence J	40
323	Murphy Annie M	42
	DiSante Telemaco	50
324	Demers Louis	51
	Emidy Raymond E	52
	Provost Leon	64
328	Glavin Hannah	66
	Chapman Mary E	
	McCrohan Catherine V.	
329	Brooks Jos J	
	Vanasse Rosario A	67
334	Bryne Catherine	69
	Bryne Mary	93
339	Sherlock Alice C ©	98
341	Ryan Danl J	
	Cote Albert N	
344	Connell John A	102
	MacDougall Isabelle Mrs	
354	Levin Israel ©	
357	Smith Florence Mrs	
360	Connell John A	118
362	McCauley Peter J ©	
370	Gervais Gilbert F	
380	Daigneault Raoul J	
	Taylor Mabel G Mrs ©	121
	Lambert Pauline Mrs	128
	Scott Bessie L nurse	130
385	Clover Farm Stores gros	133
	Chestnut st crosses	146
392	Hataburda Jos	148
	Gregoire Ovila	152
	Larochelle Wilfred	
	Lipsky Eug	158
403	Guertin Raymond E	160
404	Gregoire Conrad	
	Laba Annie Mrs	221
406	Lacroix Lucien J	228
	Froment Lionel	231
	Rinfrette Mathilde Mrs	
416	McLoughlin Edwd G ©	SI
417	Driscoll Herve P	91 E
419	Cates Harry D	16
	Boiteau Clara Mrs	59
426	O'Neil Robt ©	
427	Masse Emile E	
429	Brodeur Dorillo J ©	SI
	Chevrette Thos	20Se
440	Muron Cyrille pntr h	1 A
	Pinsonneault Louis	3 M
	Gilroy Henry	17 I
	Lessard Andre	T
	Forcier Geo	
	Leclair Ralph J ©	SHC
	Wowk Wasyl	to 427
450	Vacant	17 I

2ND AVE 1938

STORY

- 454 Berard Albert J
Chalon Wilfred F
- 464 Niemczyk Mary Mrs
Anserovich Helen Mrs
Lowell Orilla Mrs
Bouchard Mary A Mrs ©
Lessard Eva Mrs
Renaud Paul H
Labossiere Pierre
- Walnut st begins
Rhodes av begins
- 533 Vacant

SEVENTH AVENUE fr 447
Mason to bey 585 Fairmount

RIVER ST 1938

WOONSOCKET HOUSE DIRECTORY

- | | |
|--|--|
| <p>304 Fliszowski Rudolph
Tingley Albert</p> <p>306 Strager Andrew
Tawas Stanley
Witushynski Michl
High st ends</p> <p>308 Pieranunzi Enrico shoe
rpr</p> <p>ing 312 Fontaine Gideon barber</p> <p>316 Klidjian Sarkis M vari-
ety</p> <p>320 Klidjian Sarkis M</p> <p>332 Swift & Co Inc beef ©</p> <p>333 City Lumber Co ©</p> <p>346 Vacant</p> <p>348 Marchut Jos</p> <p>350 Pawlina Walenty dry
gds</p> <p>352 Dunaj John barber</p> <p>356 Savoie Jeannette Mrs</p> <p>358 Keegan Mary Mrs</p> <p>rs 362 Tanks Club</p> <p>364 Fox Wm F</p> <p>366 Zezatarski Sophie Mrs</p> <p>368 Fecon Albert</p> <p>sh 372 Haczkiewicz Magdalen
Mrs
Ciborowski Helen
Tutaj John
Fura Frank</p> <p>378 Lussier Jos
Laliberte Wm</p> <p>380 Sitnik Tytus gro</p> <p>382 Dhont Geo R
Herpels Madelaine Mrs</p> <p>384 R & L Sun Service Sta-
tion auto supplies</p> <p>386 Wawzkiewicz Victor
Klara Stefania Mrs</p> <p>388 Barroso Manuel</p> <p>s 390 Vacant</p> <p>392 Vacant</p> <p>394 Swiech Walter
Canal st begins</p> <p>405 Armour & Co beef
NYNH&H RR crosses</p> <p>© 416 Liguz Catherine Mrs
restr ©</p> <p>Mrs 420 Liguz Catherine Mrs ©</p> <p>424 Tessier Eliz E Mrs
Zielonka Gabriel</p> <p>432 Anderson Yvonne A Mrs
Szepatowski Tomasor</p> <p>436 Wojnar Michl
Strojny Jos</p> <p>438 Kogut Stanislaus</p> <p>442 Szczepan Jos
Deslauriers Oliver</p> <p>446 Danko Walter baker</p> <p>448 Samek Jos S gro</p> <p>466 Vacant</p> <p>© 468 Baczek Frank
Mucha Karol</p> <p>478 Vacant</p> <p>480 Kogut Theo ©
Fairmount st begins</p> <p>517 StStanislaus Young
Men's Club
Verry st ends</p> <p>rs 525 Bednarz Agnes Mrs
Bulwa John
Mazur Victoria Mrs
Uruski Stanley</p> <p>530 Narel Michl sweater
mfr ©</p> <p>533 Kowal Peter
Laferrriere Herve E</p> <p>534 Narel Michl ©
Jaskiel Michl</p> <p>539 Kendra Albert
Samborsky Luke</p> | <p>541 Wrobel Teddy liquors
Blackstone st ends</p> <p>546 Bogan Vincent
Caron Jos
Caron Nelson E
Champagne Paul N</p> <p>549 Hood H P & Sons Inc</p> <p>558 Norek Jos ©</p> <p>560 Norek Jos gro ©</p> <p>621 Sak Frank
Hetu Henry A
Angle st begins</p> <p>632 New England Coal Co
Inc yard</p> <p>639 Vacant
Blackstone River
crosses</p> <p>689 Boulet Leo H
Tokarczyk Walter</p> <p>691 Boulet Arthur H</p> <p>719 Joan Plush Mills</p> <p>775 Plante Paul P ©
Jalette Hormidas</p> <p>781 Jalette Hormidas A
Jalette Wm</p> <p>784 Woonsocket Worsted Co
worsted yarns</p> <p>787 Laporte Alf trucking h
Morin Alcide</p> <p>795 Lague Algae Mrs
Latraverse Napoleon</p> <p>829 Ledoux Hormidas ©</p> <p>845 Keenan Jas T electn h
©
Keenan Jas F
Second av ends</p> <p>1112 Rhode Island Plush
Mills</p> <p>1182 Socony-Vacuum Oil Co
Inc
Singleton st begins</p> <p>RIVULET fr 730 N Main to</p> <p>52 Vine wd 4</p> <p>23 Barrie Amasa</p> <p>25 Giguere Roch ©</p> <p>27 Boisvert Hermenegilde
Boisvert Albert J</p> <p>30 Browne P Jos
Ragosi Jos
Zielonka Michl ©</p> <p>33 Garlacy Adam</p> <p>35 Vacant</p> <p>37 Hart John J
LaRoche Bertha R Mrs</p> <p>38 Gauvin Alphonse ©
Cook Allen A</p> <p>40 Gauvin Arthur</p> <p>42 Vacant</p> <p>43 Gregson John ©
LeBlanc Albert P</p> <p>45 Jette Honorius P</p> <p>58 Woonsocket Lumber Co
Boisvert Jos C
Temple st crosses</p> <p>159 Branconnier Albert L
Santucci Augustus</p> <p>161 Cunningham Harvey M</p> <p>164 Rathbun Henry A
Verhulst Geo F</p> <p>167 Wilkinson Jas A</p> <p>169 Hughes Edwd P
Pelletier Euclid E</p> <p>173 Belleville Dellerise Mrs
©
Belleville Omer</p> <p>174 Naylor John ©</p> |
|--|--|



River Street Corridor

775 River Street

Woonsocket, RI 02895

Inquiry Number: 5786927.3

September 12, 2019

Certified Sanborn® Map Report



6 Armstrong Road, 4th floor
Shelton, CT 06484
Toll Free: 800.352.0050
www.edrnet.com

Certified Sanborn® Map Report

09/12/19

Site Name:

River Street Corridor
775 River Street
Woonsocket, RI 02895
EDR Inquiry # 5786927.3

Client Name:

Beta Engineering Inc.
6 Blackstone Valley Place #101
Lincoln, RI 02865
Contact: Joe Mcloughlin



The Sanborn Library has been searched by EDR and maps covering the target property location as provided by Beta Engineering Inc. were identified for the years listed below. The Sanborn Library is the largest, most complete collection of fire insurance maps. The collection includes maps from Sanborn, Bromley, Perris & Browne, Hopkins, Barlow, and others. Only Environmental Data Resources Inc. (EDR) is authorized to grant rights for commercial reproduction of maps by the Sanborn Library LLC, the copyright holder for the collection. Results can be authenticated by visiting www.edrnet.com/sanborn.

The Sanborn Library is continually enhanced with newly identified map archives. This report accesses all maps in the collection as of the day this report was generated.

Certified Sanborn Results:

Certification # 1603-47A0-B562

PO # NA

Project Woonsocket

Maps Provided:

1970	1898
1967	1892
1965	
1963	
1955	
1950	
1911	
1903	



Sanborn® Library search results

Certification #: 1603-47A0-B562

The Sanborn Library includes more than 1.2 million fire insurance maps from Sanborn, Bromley, Perris & Browne, Hopkins, Barlow and others which track historical property usage in approximately 12,000 American cities and towns. Collections searched:

- Library of Congress
- University Publications of America
- EDR Private Collection

The Sanborn Library LLC Since 1866™

Limited Permission To Make Copies

Beta Engineering Inc. (the client) is permitted to make up to FIVE photocopies of this Sanborn Map transmittal and each fire insurance map accompanying this report solely for the limited use of its customer. No one other than the client is authorized to make copies. Upon request made directly to an EDR Account Executive, the client may be permitted to make a limited number of additional photocopies. This permission is conditioned upon compliance by the client, its customer and their agents with EDR's copyright policy; a copy of which is available upon request.

Disclaimer - Copyright and Trademark Notice

This Report contains certain information obtained from a variety of public and other sources reasonably available to Environmental Data Resources, Inc. It cannot be concluded from this Report that coverage information for the target and surrounding properties does not exist from other sources. NO WARRANTY EXPRESSED OR IMPLIED, IS MADE WHATSOEVER IN CONNECTION WITH THIS REPORT. ENVIRONMENTAL DATA RESOURCES, INC. SPECIFICALLY DISCLAIMS THE MAKING OF ANY SUCH WARRANTIES, INCLUDING WITHOUT LIMITATION, MERCHANTABILITY OR FITNESS FOR A PARTICULAR USE OR PURPOSE. ALL RISK IS ASSUMED BY THE USER. IN NO EVENT SHALL ENVIRONMENTAL DATA RESOURCES, INC. BE LIABLE TO ANYONE, WHETHER ARISING OUT OF ERRORS OR OMISSIONS, NEGLIGENCE, ACCIDENT OR ANY OTHER CAUSE, FOR ANY LOSS OF DAMAGE, INCLUDING, WITHOUT LIMITATION, SPECIAL, INCIDENTAL, CONSEQUENTIAL, OR EXEMPLARY DAMAGES. ANY LIABILITY ON THE PART OF ENVIRONMENTAL DATA RESOURCES, INC. IS STRICTLY LIMITED TO A REFUND OF THE AMOUNT PAID FOR THIS REPORT. Purchaser accepts this Report "AS IS". Any analyses, estimates, ratings, environmental risk levels or risk codes provided in this Report are provided for illustrative purposes only, and are not intended to provide, nor should they be interpreted as providing any facts regarding, or prediction or forecast of, any environmental risk for any property. Only a Phase I Environmental Site Assessment performed by an environmental professional can provide information regarding the environmental risk for any property. Additionally, the information provided in this Report is not to be construed as legal advice. Copyright 2019 by Environmental Data Resources, Inc. All rights reserved. Reproduction in any media or format, in whole or in part, of any report or map of Environmental Data Resources, Inc., or its affiliates, is prohibited without prior written permission.


EDR and its logos (including Sanborn and Sanborn Map) are trademarks of Environmental Data Resources, Inc. or its affiliates. All other trademarks used herein are the property of their respective owners.

Sanborn Sheet Key

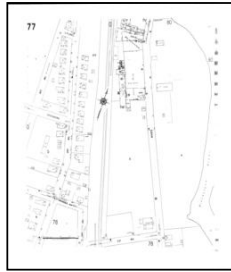
This Certified Sanborn Map Report is based upon the following Sanborn Fire Insurance map sheets.



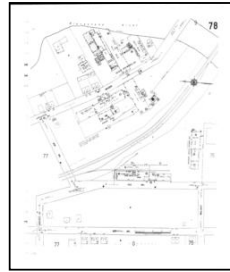
1970 Source Sheets



Volume 1, Sheet 11
1970




Volume 1, Sheet 77
1970



Volume 1, Sheet 78
1970

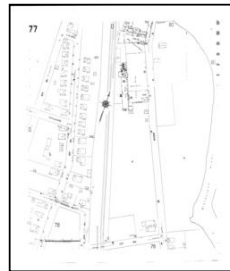
1967 Source Sheets



Volume 1, Sheet 11
1967




Volume 1, Sheet 78
1967



Volume 1, Sheet 77
1967

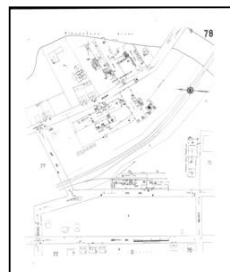
1965 Source Sheets



Volume 1, Sheet 11
1965




Volume 1, Sheet 77
1965



Volume 1, Sheet 78
1965

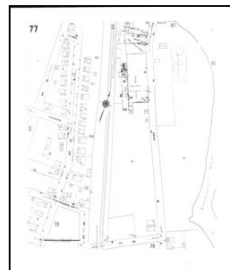
1963 Source Sheets



Volume 1, Sheet 11
1963



Volume 1, Sheet 78
1963



Volume 1, Sheet 77
1963

Sanborn Sheet Key

This Certified Sanborn Map Report is based upon the following Sanborn Fire Insurance map sheets.



1955 Source Sheets



Volume 1, Sheet 77
1955




Volume 1, Sheet 78
1955

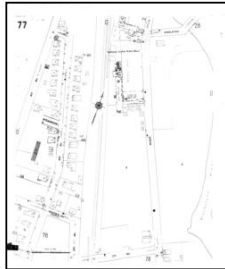


Volume 1, Sheet 11
1955

1950 Source Sheets



Volume 1, Sheet 11
1950



Volume 1, Sheet 77
1950

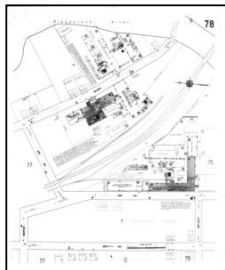


Volume 1, Sheet 78
1950

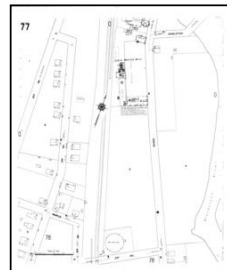
1911 Source Sheets



Volume 1, Sheet 11
1911




Volume 1, Sheet 78
1911



Volume 1, Sheet 77
1911

1903 Source Sheets



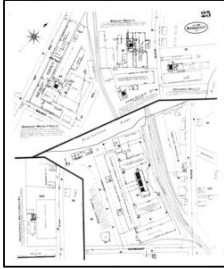
Volume 1, Sheet 2
1903

Sanborn Sheet Key

This Certified Sanborn Map Report is based upon the following Sanborn Fire Insurance map sheets.

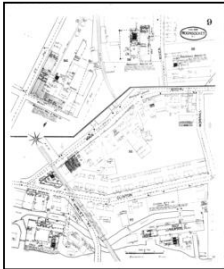


1898 Source Sheets

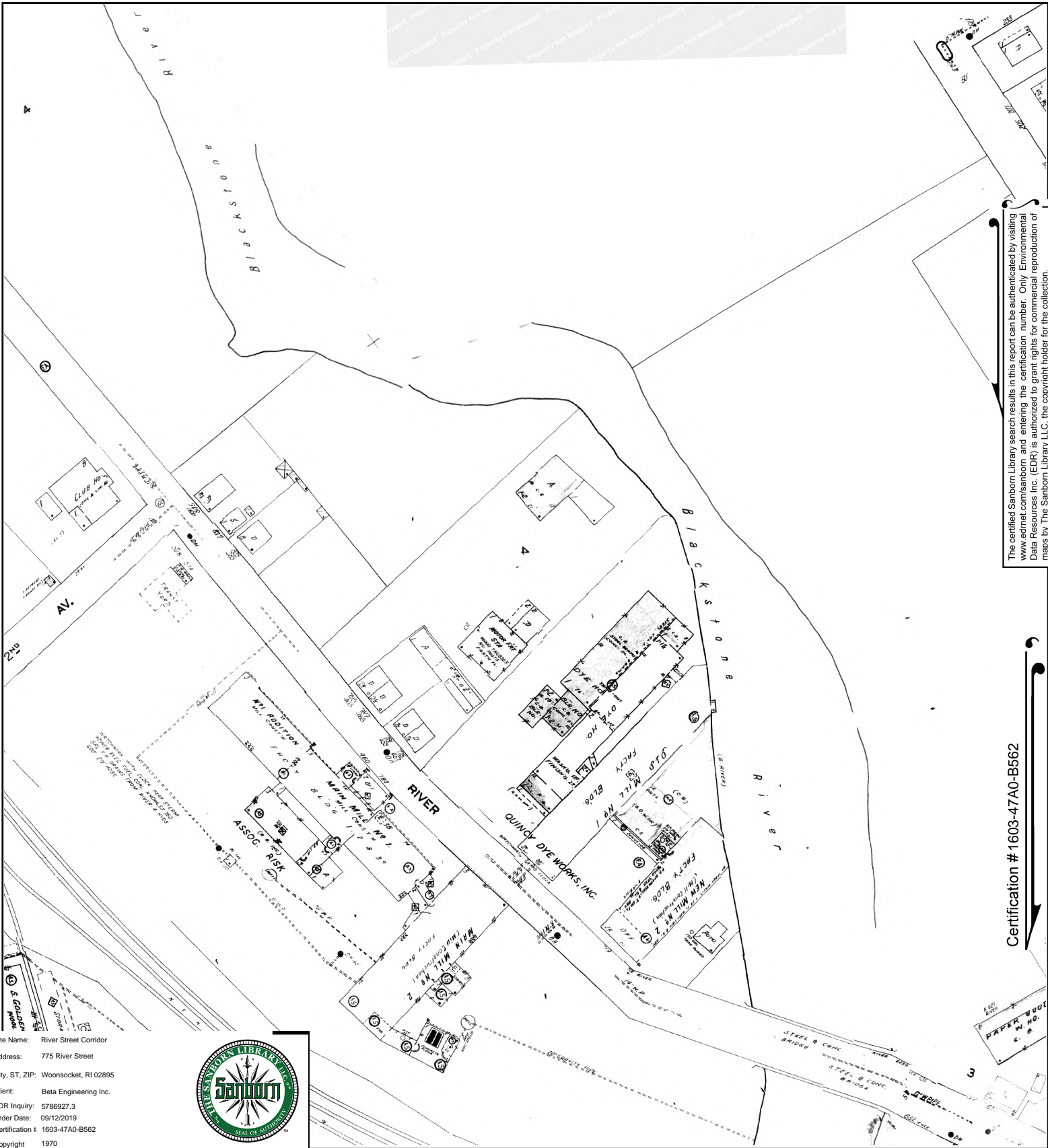


Volume 1, Sheet 25
1898

1892 Source Sheets



Volume 1, Sheet 9
1892



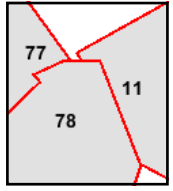
The certified Sanborn Library search results in this report can be authenticated by visiting www.edrnet.com/sanborn and entering the certification number. Only Environmental Data Resources Inc. (EDR) is authorized to grant rights for commercial reproduction of maps by The Sanborn Library LLC, the copyright holder for the collection.

Certification # 1603-47A0-B562

Site Name: River Street Corridor
 Address: 775 River Street
 City, ST, ZIP: Woonsocket, RI 02895
 Client: Beta Engineering Inc.
 EDR Inquiry: 5786927.3
 Order Date: 09/12/2019
 Certification # 1603-47A0-B562
 Copyright 1970

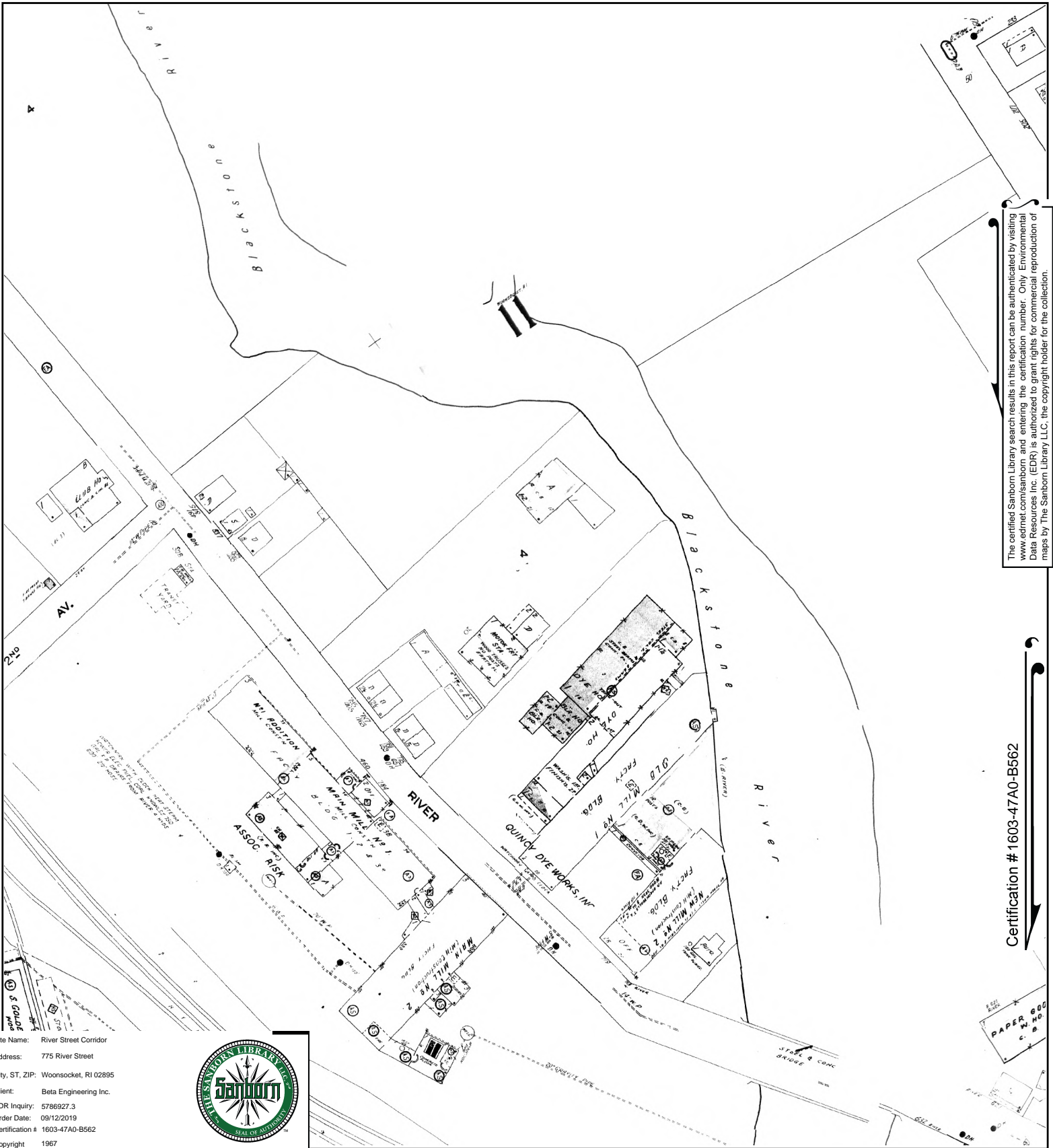


This Certified Sanborn Map combines the following sheets. Outlined areas indicate map sheets within the collection.



Volume 1, Sheet 78
 Volume 1, Sheet 77
 Volume 1, Sheet 11





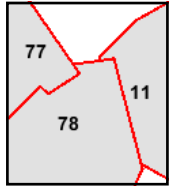
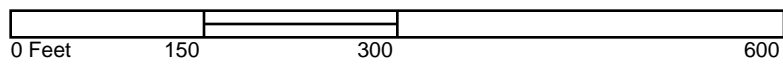
The certified Sanborn Library search results in this report can be authenticated by visiting www.edrnet.com/sanborn and entering the certification number. Only Environmental Data Resources Inc. (EDR) is authorized to grant rights for commercial reproduction of maps by The Sanborn Library LLC, the copyright holder for the collection.

Certification # 1603-47A0-B562

Site Name: River Street Corridor
 Address: 775 River Street
 City, ST, ZIP: Woonsocket, RI 02895
 Client: Beta Engineering Inc.
 EDR Inquiry: 5786927.3
 Order Date: 09/12/2019
 Certification # 1603-47A0-B562
 Copyright 1967

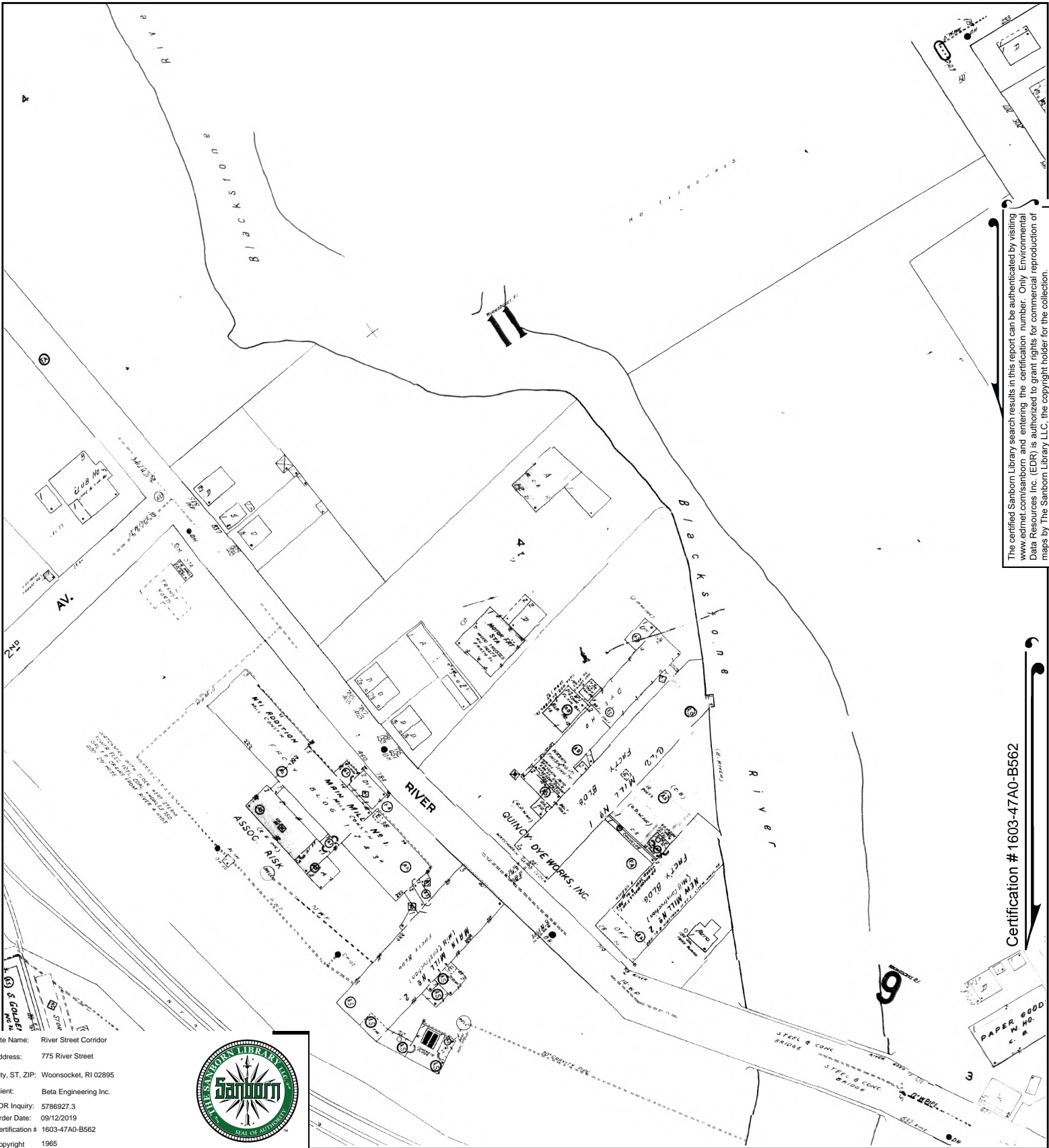


This Certified Sanborn Map combines the following sheets.
 Outlined areas indicate map sheets within the collection.



Volume 1, Sheet 77
 Volume 1, Sheet 78
 Volume 1, Sheet 11





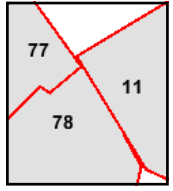
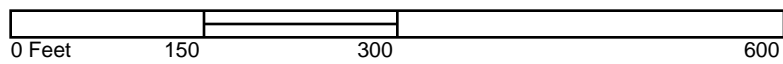
The certified Sanborn Library search results in this report can be authenticated by visiting www.edrnet.com/sanborn and entering the certification number. Only Environmental Data Resources Inc. (EDR) is authorized to grant rights for commercial reproduction of maps by The Sanborn Library LLC, the copyright holder for the collection.

Certification # 1603-47A0-B562

Site Name: River Street Corridor
 Address: 775 River Street
 City, ST, ZIP: Woonsocket, RI 02895
 Client: Beta Engineering Inc.
 EDR Inquiry: 5786927.3
 Order Date: 09/12/2019
 Certification # 1603-47A0-B562
 Copyright 1965

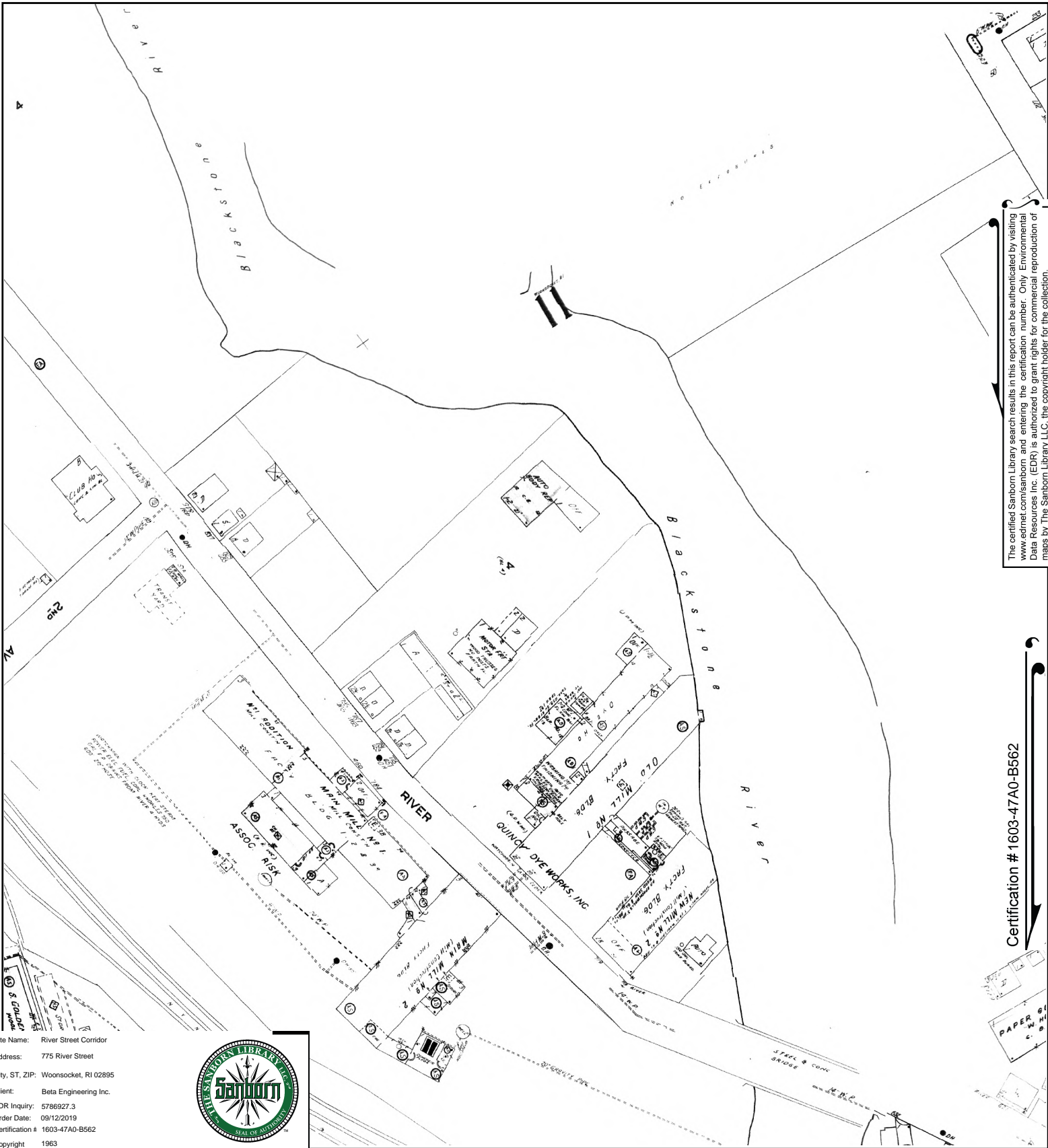


This Certified Sanborn Map combines the following sheets. Outlined areas indicate map sheets within the collection.



Volume 1, Sheet 78
 Volume 1, Sheet 77
 Volume 1, Sheet 11





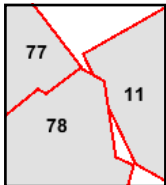
The certified Sanborn Library search results in this report can be authenticated by visiting www.edrnet.com/sanborn and entering the certification number. Only Environmental Data Resources Inc. (EDR) is authorized to grant rights for commercial reproduction of maps by The Sanborn Library LLC, the copyright holder for the collection.

Certification # 1603-47A0-B562

Site Name: River Street Corridor
 Address: 775 River Street
 City, ST, ZIP: Woonsocket, RI 02895
 Client: Beta Engineering Inc.
 EDR Inquiry: 5786927.3
 Order Date: 09/12/2019
 Certification # 1603-47A0-B562
 Copyright 1963

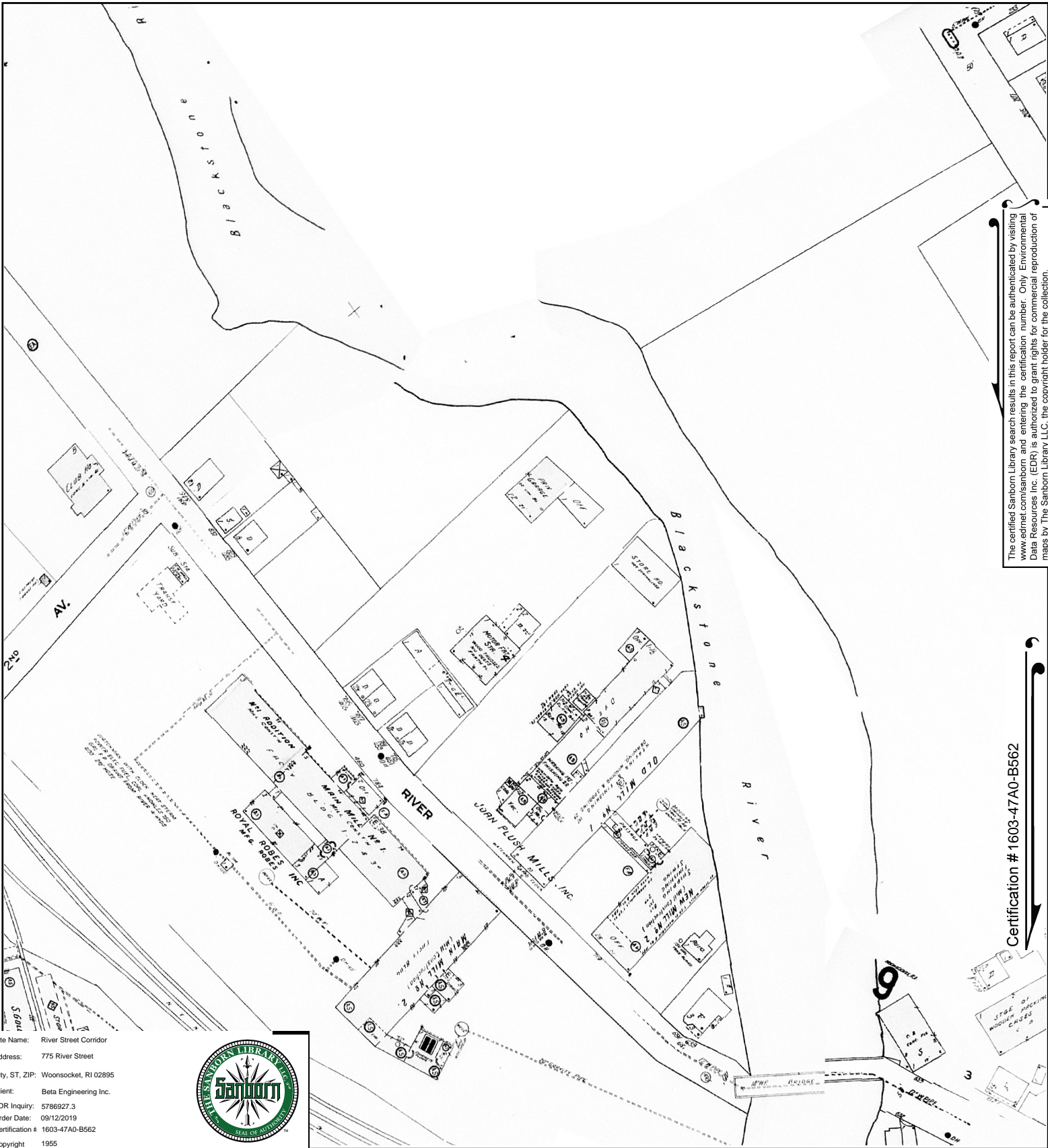


This Certified Sanborn Map combines the following sheets.
 Outlined areas indicate map sheets within the collection.



Volume 1, Sheet 77
 Volume 1, Sheet 78
 Volume 1, Sheet 11





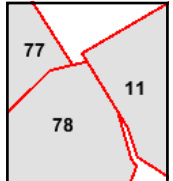
The certified Sanborn Library search results in this report can be authenticated by visiting www.edrnet.com/sanborn and entering the certification number. Only Environmental Data Resources Inc. (EDR) is authorized to grant rights for commercial reproduction of maps by The Sanborn Library LLC, the copyright holder for the collection.

Certification # 1603-47A0-B562

Site Name: River Street Corridor
 Address: 775 River Street
 City, ST, ZIP: Woonsocket, RI 02895
 Client: Beta Engineering Inc.
 EDR Inquiry: 5786927.3
 Order Date: 09/12/2019
 Certification # 1603-47A0-B562
 Copyright 1955

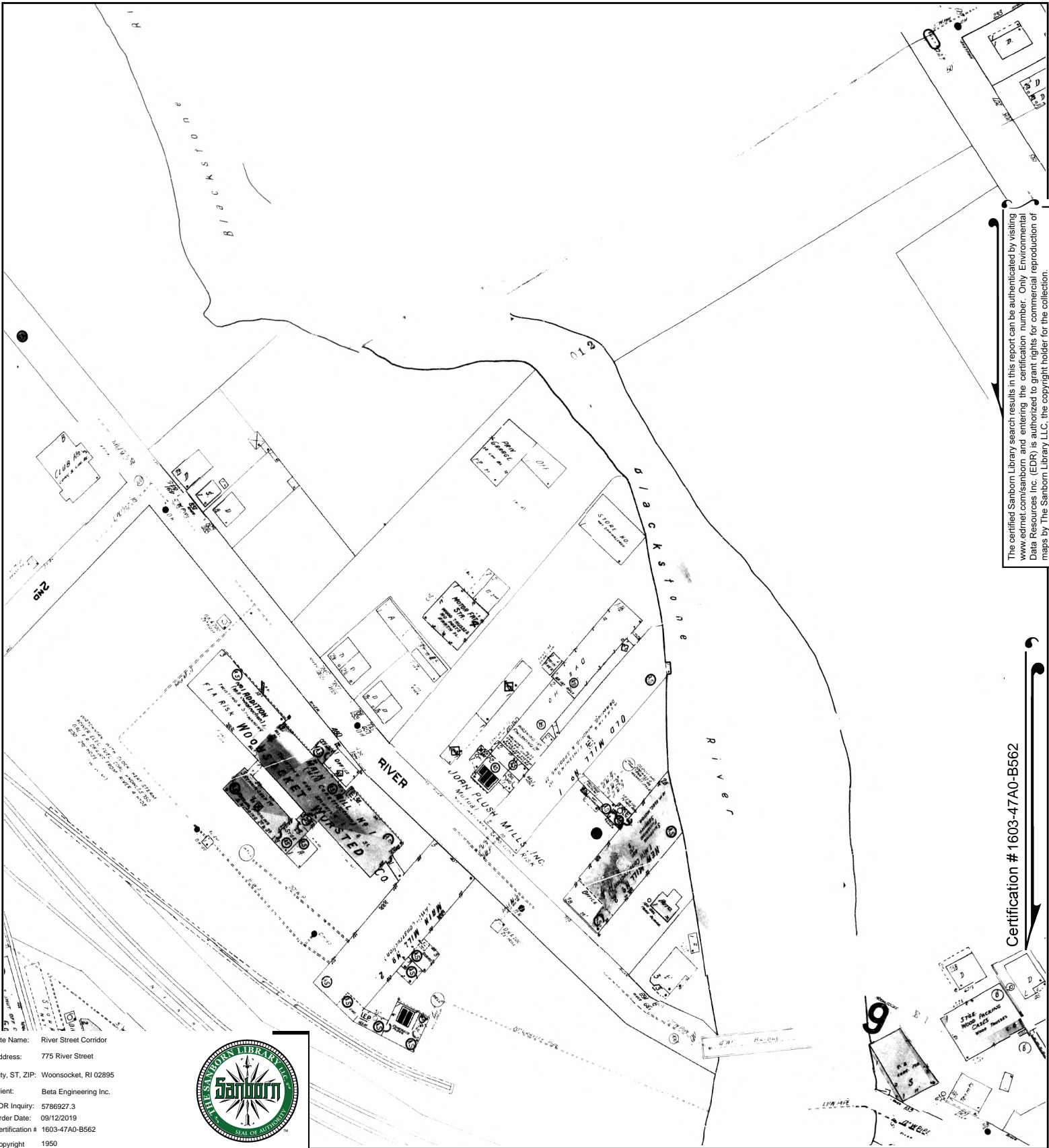


This Certified Sanborn Map combines the following sheets.
 Outlined areas indicate map sheets within the collection.



Volume 1, Sheet 11
 Volume 1, Sheet 78
 Volume 1, Sheet 77





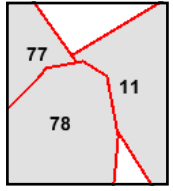
The certified Sanborn Library search results in this report can be authenticated by visiting www.edrnet.com/sanborn and entering the certification number. Only Environmental Data Resources Inc. (EDR) is authorized to grant rights for commercial reproduction of maps by The Sanborn Library LLC, the copyright holder for the collection.

Certification # 1603-47A0-B562

Site Name: River Street Corridor
 Address: 775 River Street
 City, ST, ZIP: Woonsocket, RI 02895
 Client: Beta Engineering Inc.
 EDR Inquiry: 5786927.3
 Order Date: 09/12/2019
 Certification # 1603-47A0-B562
 Copyright 1950

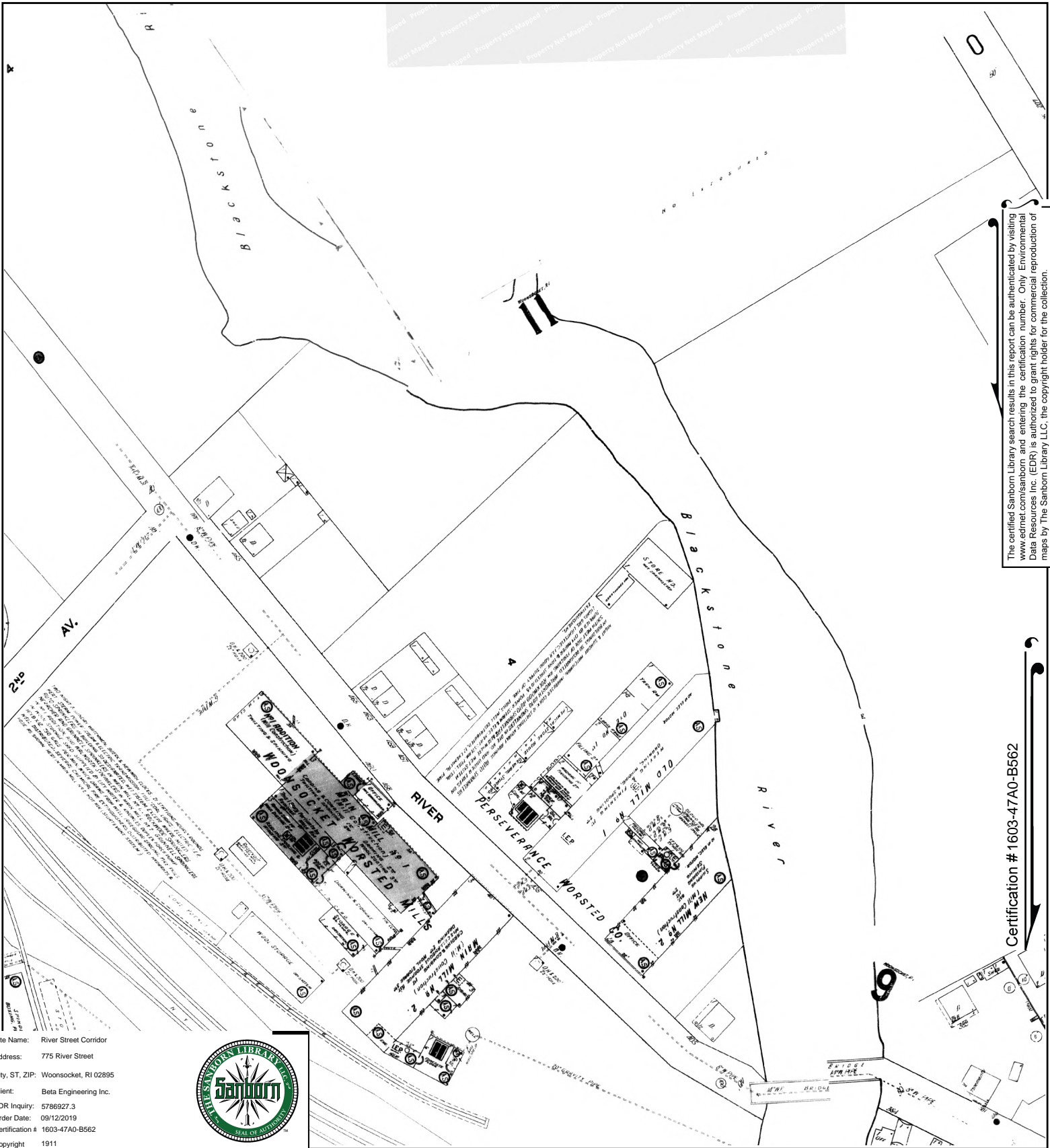


This Certified Sanborn Map combines the following sheets. Outlined areas indicate map sheets within the collection.



Volume 1, Sheet 78
 Volume 1, Sheet 77
 Volume 1, Sheet 11





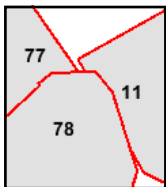
The certified Sanborn Library search results in this report can be authenticated by visiting www.edrnet.com/sanborn and entering the certification number. Only Environmental Data Resources Inc. (EDR) is authorized to grant rights for commercial reproduction of maps by The Sanborn Library LLC, the copyright holder for the collection.

Certification # 1603-47A0-B562

Site Name: River Street Corridor
 Address: 775 River Street
 City, ST, ZIP: Woonsocket, RI 02895
 Client: Beta Engineering Inc.
 EDR Inquiry: 5786927.3
 Order Date: 09/12/2019
 Certification # 1603-47A0-B562
 Copyright 1911

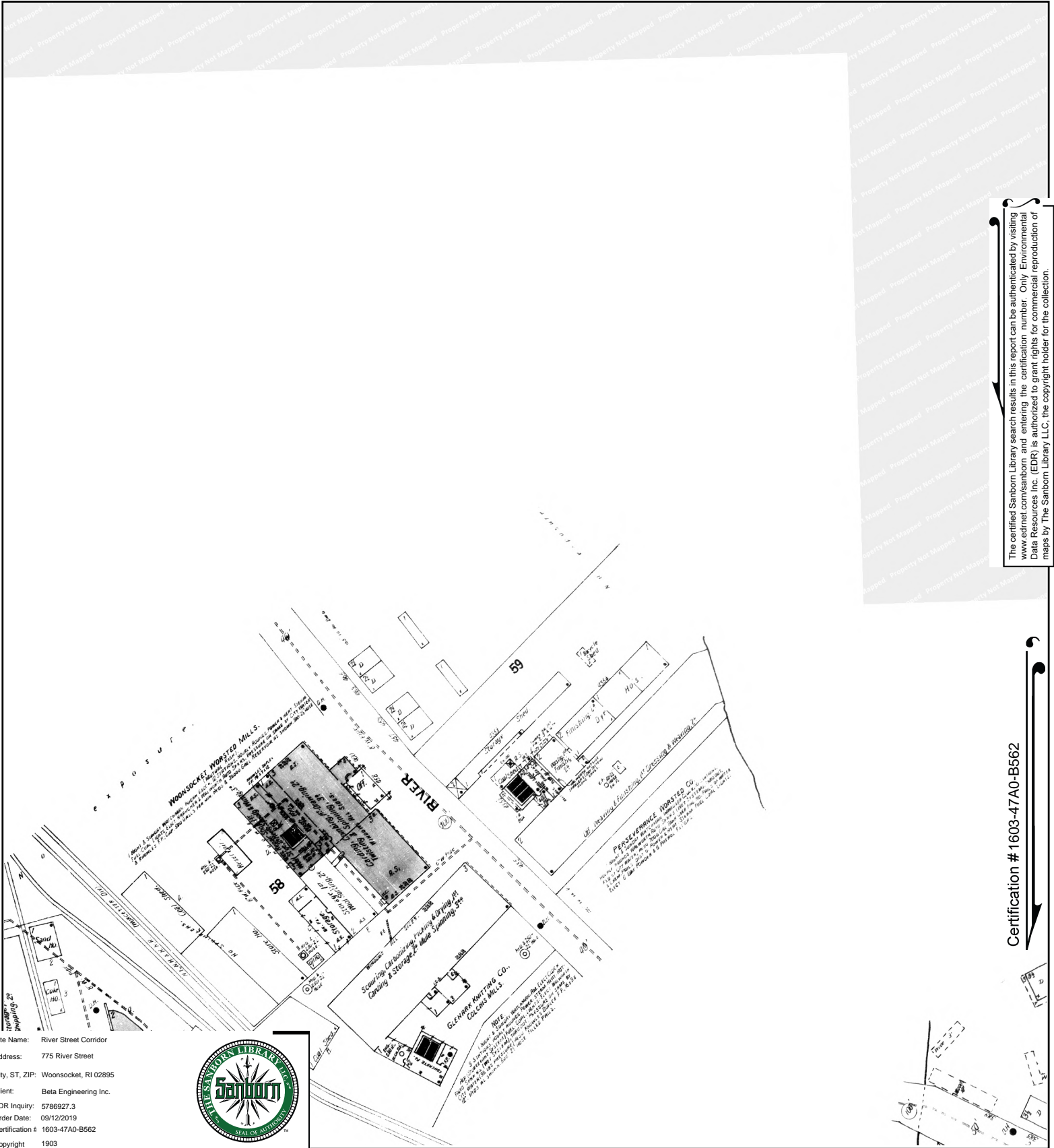


This Certified Sanborn Map combines the following sheets.
 Outlined areas indicate map sheets within the collection.



Volume 1, Sheet 77
 Volume 1, Sheet 78
 Volume 1, Sheet 11





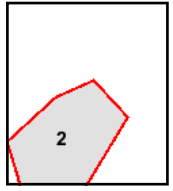
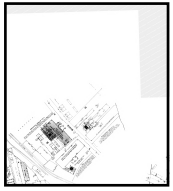
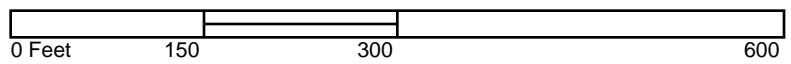
The certified Sanborn Library search results in this report can be authenticated by visiting www.edrnet.com/sanborn and entering the certification number. Only Environmental Data Resources Inc. (EDR) is authorized to grant rights for commercial reproduction of maps by The Sanborn Library LLC, the copyright holder for the collection.

Certification # 1603-47A0-B562

Site Name: River Street Corridor
 Address: 775 River Street
 City, ST, ZIP: Woonsocket, RI 02895
 Client: Beta Engineering Inc.
 EDR Inquiry: 5786927.3
 Order Date: 09/12/2019
 Certification # 1603-47A0-B562
 Copyright 1903



This Certified Sanborn Map combines the following sheets. Outlined areas indicate map sheets within the collection.



Volume 1, Sheet 2





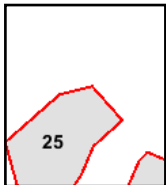
The certified Sanborn Library search results in this report can be authenticated by visiting www.edrnet.com/sanborn and entering the certification number. Only Environmental Data Resources Inc. (EDR) is authorized to grant rights for commercial reproduction of maps by The Sanborn Library LLC, the copyright holder for the collection.

Site Name: River Street Corridor
 Address: 775 River Street
 City, ST, ZIP: Woonsocket, RI 02895
 Client: Beta Engineering Inc.
 EDR Inquiry: 5786927.3
 Order Date: 09/12/2019
 Certification # 1603-47A0-B562
 Copyright 1898




Certification # 1603-47A0-B562

This Certified Sanborn Map combines the following sheets. Outlined areas indicate map sheets within the collection.



Volume 1, Sheet 25

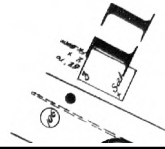




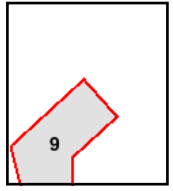
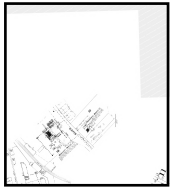
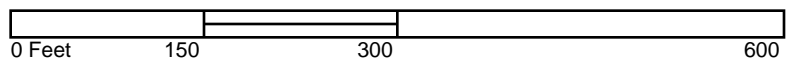
The certified Sanborn Library search results in this report can be authenticated by visiting www.edrnet.com/sanborn and entering the certification number. Only Environmental Data Resources Inc. (EDR) is authorized to grant rights for commercial reproduction of maps by The Sanborn Library LLC, the copyright holder for the collection.

Certification # 1603-47A0-B562

Site Name: River Street Corridor
 Address: 775 River Street
 City, ST, ZIP: Woonsocket, RI 02895
 Client: Beta Engineering Inc.
 EDR Inquiry: 5786927.3
 Order Date: 09/12/2019
 Certification # 1603-47A0-B562
 Copyright 1892



This Certified Sanborn Map combines the following sheets. Outlined areas indicate map sheets within the collection.



Volume 1, Sheet 9

River Street Corridor

775 River Street

Woonsocket, RI 02895

Inquiry Number: 5786927.4

September 12, 2019

EDR Historical Topo Map Report

with QuadMatch™



6 Armstrong Road, 4th floor
Shelton, CT 06484
Toll Free: 800.352.0050
www.edrnet.com

EDR Historical Topo Map Report

09/12/19

Site Name:

River Street Corridor
775 River Street
Woonsocket, RI 02895
EDR Inquiry # 5786927.4

Client Name:

Beta Engineering Inc.
6 Blackstone Valley Place #101
Lincoln, RI 02865
Contact: Joe Mcloughlin



EDR Topographic Map Library has been searched by EDR and maps covering the target property location as provided by Beta Engineering Inc. were identified for the years listed below. EDR's Historical Topo Map Report is designed to assist professionals in evaluating potential liability on a target property resulting from past activities. EDR's Historical Topo Map Report includes a search of a collection of public and private color historical topographic maps, dating back to the late 1800s.

Search Results:

Coordinates:

P.O.#	NA	Latitude:	42.006384 42° 0' 23" North
Project:	Woonsocket	Longitude:	-71.526443 -71° 31' 35" West
		UTM Zone:	Zone 19 North
		UTM X Meters:	290779.72
		UTM Y Meters:	4653573.01
		Elevation:	157.34' above sea level

Maps Provided:

2012	1944, 1946	1889
1998, 1999	1943, 1947, 1948	
1982	1940, 1942, 1943	
1979	1919	
1975	1915, 1918	
1970	1908	
1964, 1969	1900	
1953, 1954	1893, 1894	

Disclaimer - Copyright and Trademark Notice

This Report contains certain information obtained from a variety of public and other sources reasonably available to Environmental Data Resources, Inc. It cannot be concluded from this Report that coverage information for the target and surrounding properties does not exist from other sources. NO WARRANTY EXPRESSED OR IMPLIED, IS MADE WHATSOEVER IN CONNECTION WITH THIS REPORT. ENVIRONMENTAL DATA RESOURCES, INC. SPECIFICALLY DISCLAIMS THE MAKING OF ANY SUCH WARRANTIES, INCLUDING WITHOUT LIMITATION, MERCHANTABILITY OR FITNESS FOR A PARTICULAR USE OR PURPOSE. ALL RISK IS ASSUMED BY THE USER. IN NO EVENT SHALL ENVIRONMENTAL DATA RESOURCES, INC. BE LIABLE TO ANYONE, WHETHER ARISING OUT OF ERRORS OR OMISSIONS, NEGLIGENCE, ACCIDENT OR ANY OTHER CAUSE, FOR ANY LOSS OF DAMAGE, INCLUDING, WITHOUT LIMITATION, SPECIAL, INCIDENTAL, CONSEQUENTIAL, OR EXEMPLARY DAMAGES. ANY LIABILITY ON THE PART OF ENVIRONMENTAL DATA RESOURCES, INC. IS STRICTLY LIMITED TO A REFUND OF THE AMOUNT PAID FOR THIS REPORT. Purchaser accepts this Report "AS IS". Any analyses, estimates, ratings, environmental risk levels or risk codes provided in this Report are provided for illustrative purposes only, and are not intended to provide, nor should they be interpreted as providing any facts regarding, or prediction or forecast of, any environmental risk for any property. Only a Phase I Environmental Site Assessment performed by an environmental professional can provide information regarding the environmental risk for any property. Additionally, the information provided in this Report is not to be construed as legal advice.

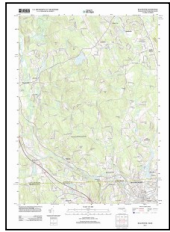
Copyright 2019 by Environmental Data Resources, Inc. All rights reserved. Reproduction in any media or format, in whole or in part, of any report or map of Environmental Data Resources, Inc., or its affiliates, is prohibited without prior written permission.

EDR and its logos (including Sanborn and Sanborn Map) are trademarks of Environmental Data Resources, Inc. or its affiliates. All other trademarks used herein are the property of their respective owners.

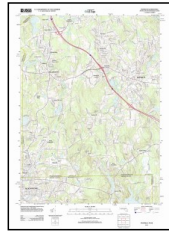
Topo Sheet Key

This EDR Topo Map Report is based upon the following USGS topographic map sheets.

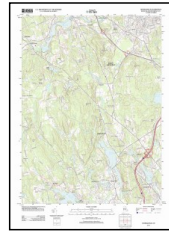
2012 Source Sheets



Blackstone
2012
7.5-minute, 24000



Franklin
2012
7.5-minute, 24000



Georgiaville
2012
7.5-minute, 24000

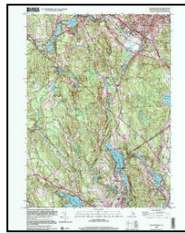


Pawtucket
2012
7.5-minute, 24000

1998, 1999 Source Sheets



Pawtucket
1998
7.5-minute, 24000
Aerial Photo Revised 1975



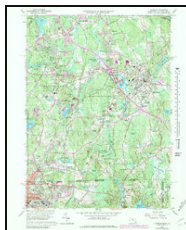
Georgiaville
1999
7.5-minute, 24000
Aerial Photo Revised 1975

1982 Source Sheets



Uxbridge
1982
7.5-minute, 25000
Aerial Photo Revised 1980

1979 Source Sheets



Franklin
1979
7.5-minute, 24000
Aerial Photo Revised 1975

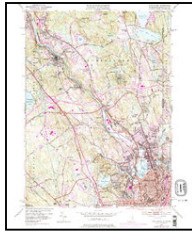


Blackstone
1979
7.5-minute, 24000
Aerial Photo Revised 1977

Topo Sheet Key

This EDR Topo Map Report is based upon the following USGS topographic map sheets.

1975 Source Sheets



Pawtucket
1975
7.5-minute, 24000




Georgiaville
1975
7.5-minute, 24000
Aerial Photo Revised 1975

1970 Source Sheets



Pawtucket
1970
7.5-minute, 24000
Aerial Photo Revised 1970

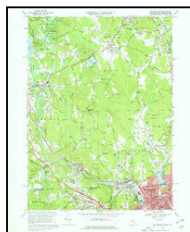


Georgiaville
1970
7.5-minute, 24000
Aerial Photo Revised 1970

1964, 1969 Source Sheets



Franklin
1964
7.5-minute, 24000




Blackstone
1969
7.5-minute, 24000
Aerial Photo Revised 1967

1953, 1954 Source Sheets



Blackstone
1953
7.5-minute, 24000

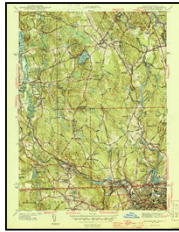


Georgiaville
1954
7.5-minute, 24000

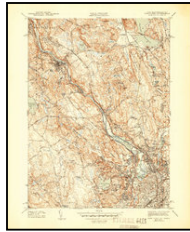
Topo Sheet Key

This EDR Topo Map Report is based upon the following USGS topographic map sheets.

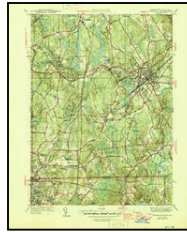
1944, 1946 Source Sheets



Blackstone
1944
7.5-minute, 31680



Pawtucket
1944
7.5-minute, 31680

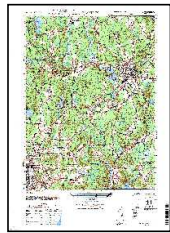


Franklin
1946
7.5-minute, 31680

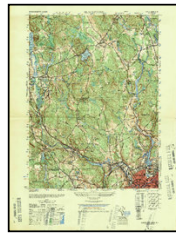
1943, 1947, 1948 Source Sheets



GEORGIAVILLE
1943
7.5-minute, 25000



FRANKLIN
1947
7.5-minute, 25000




Blackstone
1948
7.5-minute, 25000

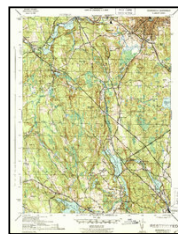
1940, 1942, 1943 Source Sheets



Franklin
1940
7.5-minute, 31680



Pawtucket
1942
7.5-minute, 31680

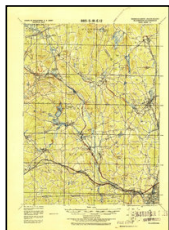


Georgiaville
1943
7.5-minute, 31680

1919 Source Sheets



Franklin
1919
15-minute, 62500




Blackstone
1919
15-minute, 62500

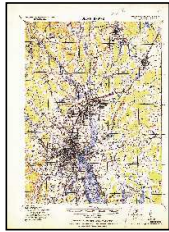
Topo Sheet Key

This EDR Topo Map Report is based upon the following USGS topographic map sheets.

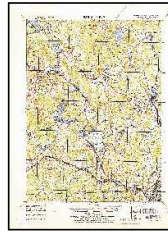
1915, 1918 Source Sheets



FRANKLIN
1915
15-minute, 62500



PROVIDENCE
1915
15-minute, 62500




BLACKSTONE
1918
15-minute, 62500

1908 Source Sheets



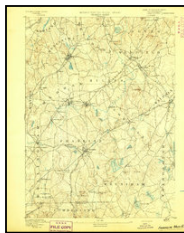
Quinsigamond
1908
30-minute, 125000

1900 Source Sheets

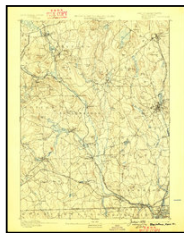


Blackstone
1900
15-minute, 62500

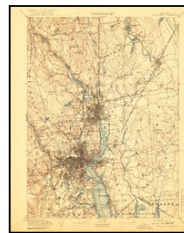
1893, 1894 Source Sheets



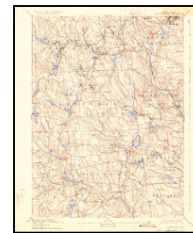
Franklin
1893
15-minute, 62500



Blackstone
1893
15-minute, 62500



Providence
1894
15-minute, 62500

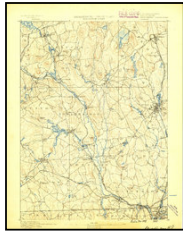


Burrillville
1894
15-minute, 62500

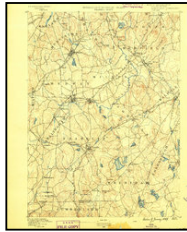
Topo Sheet Key

This EDR Topo Map Report is based upon the following USGS topographic map sheets.

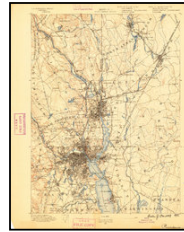
1889 Source Sheets




Blackstone
1889
15-minute, 62500



Franklin
1889
15-minute, 62500



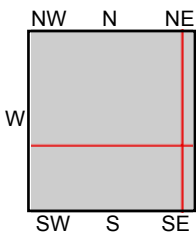
Providence
1889
15-minute, 62500



Burrillville
1889
15-minute, 62500



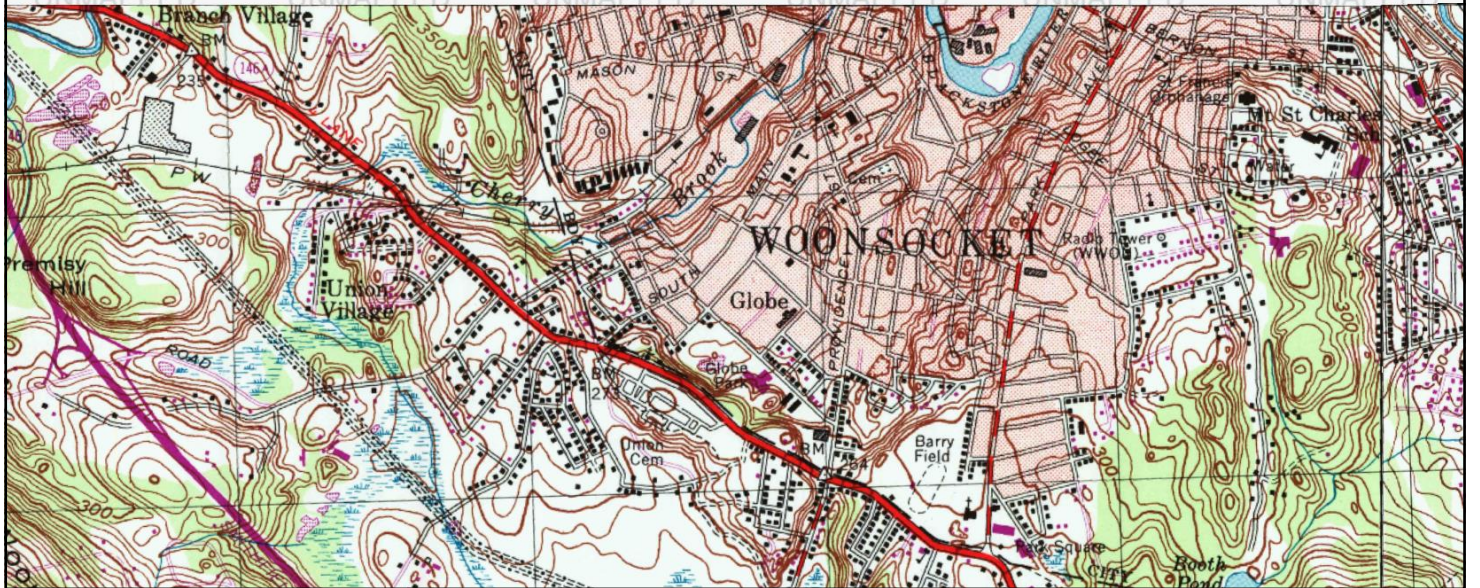

This report includes information from the following map sheet(s).



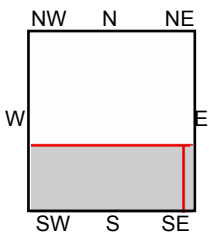
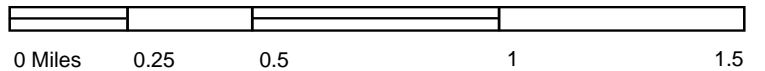
TP, Blackstone, 2012, 7.5-minute
 NE, Franklin, 2012, 7.5-minute
 SE, Pawtucket, 2012, 7.5-minute
 S, Georgiaville, 2012, 7.5-minute

SITE NAME: River Street Corridor
ADDRESS: 775 River Street
 Woonsocket, RI 02895
CLIENT: Beta Engineering Inc.






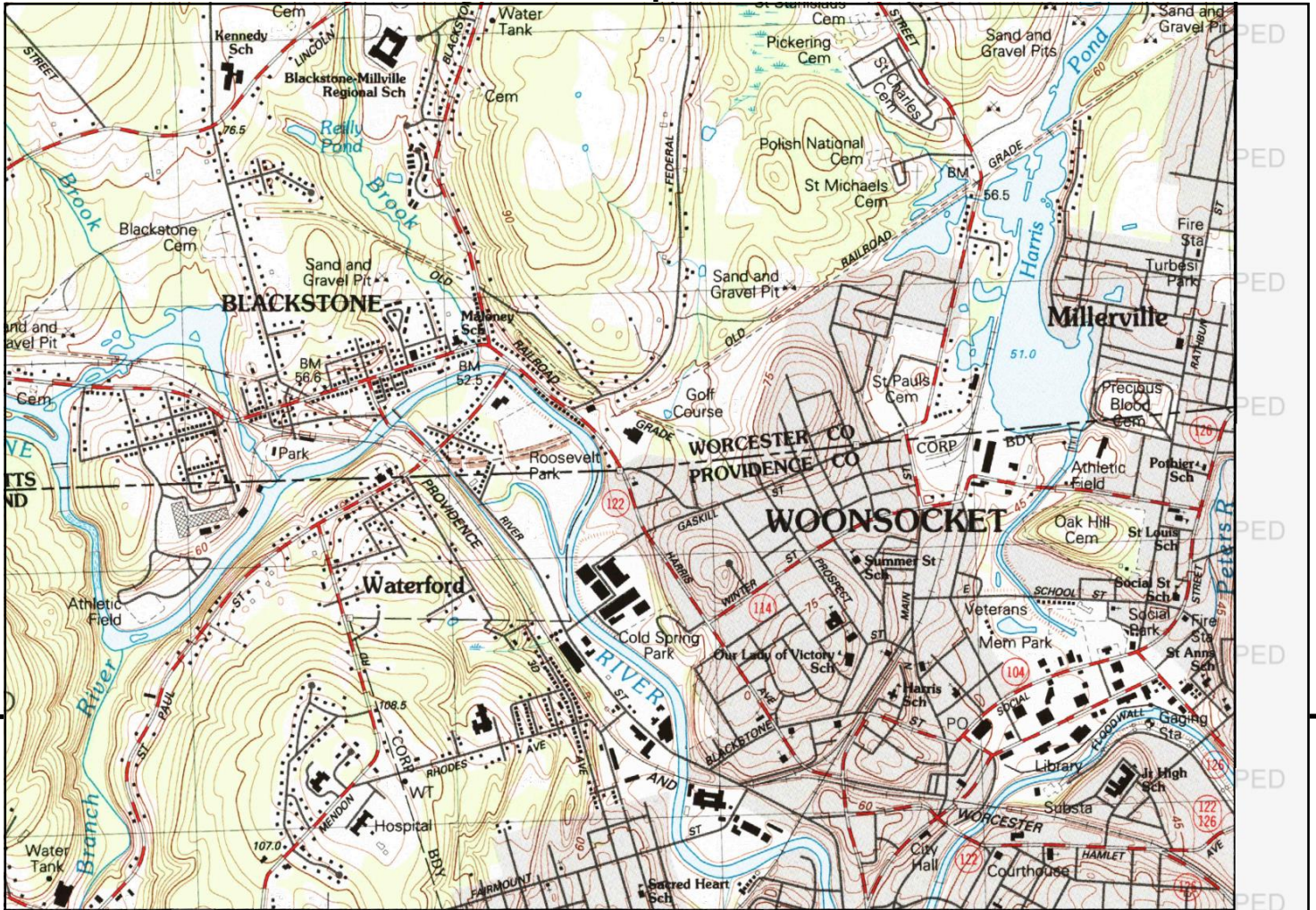
This report includes information from the following map sheet(s).



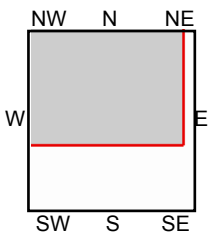
SE, Pawtucket, 1998, 7.5-minute
S, Georgiaville, 1999, 7.5-minute

SITE NAME: River Street Corridor
ADDRESS: 775 River Street
Woonsocket, RI 02895
CLIENT: Beta Engineering Inc.





This report includes information from the following map sheet(s).



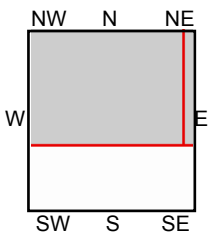
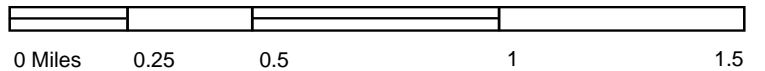
TP, Uxbridge, 1982, 7.5-minute

SITE NAME: River Street Corridor
 ADDRESS: 775 River Street
 Woonsocket, RI 02895
 CLIENT: Beta Engineering Inc.





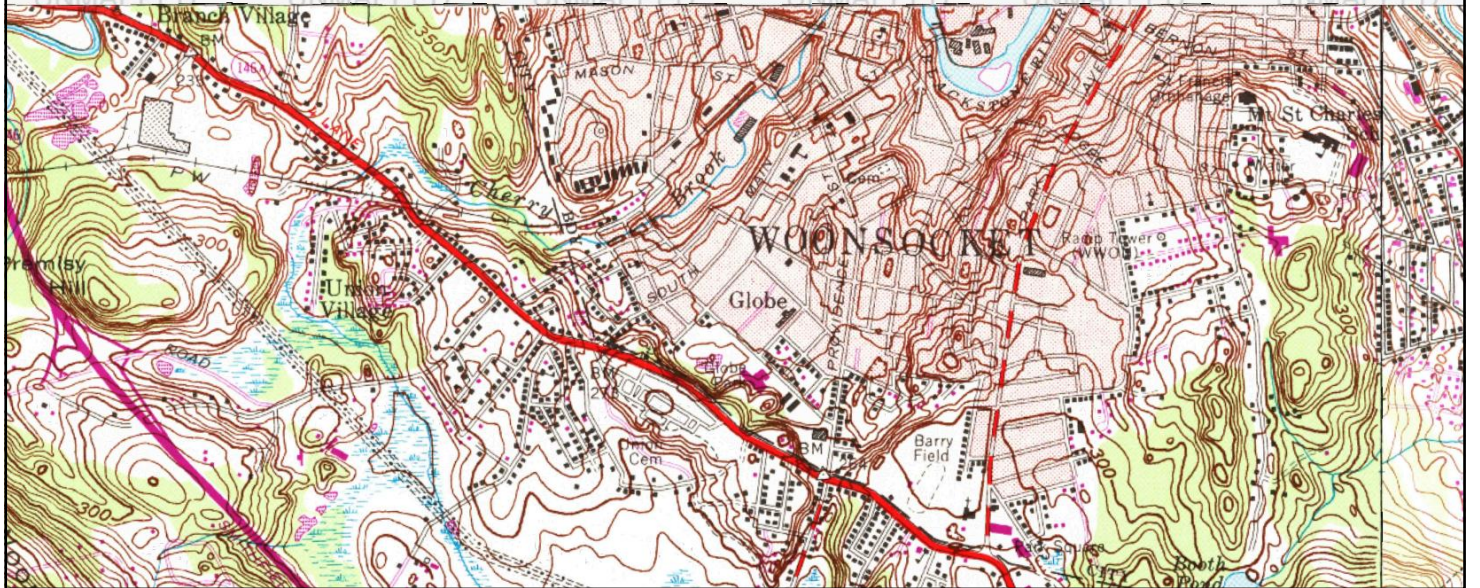
This report includes information from the following map sheet(s).



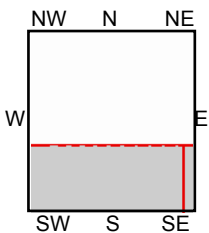
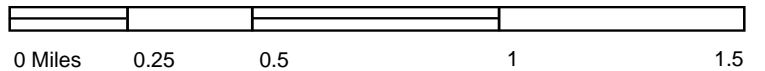
TP, Blackstone, 1979, 7.5-minute
NE, Franklin, 1979, 7.5-minute

SITE NAME: River Street Corridor
ADDRESS: 775 River Street
Woonsocket, RI 02895
CLIENT: Beta Engineering Inc.





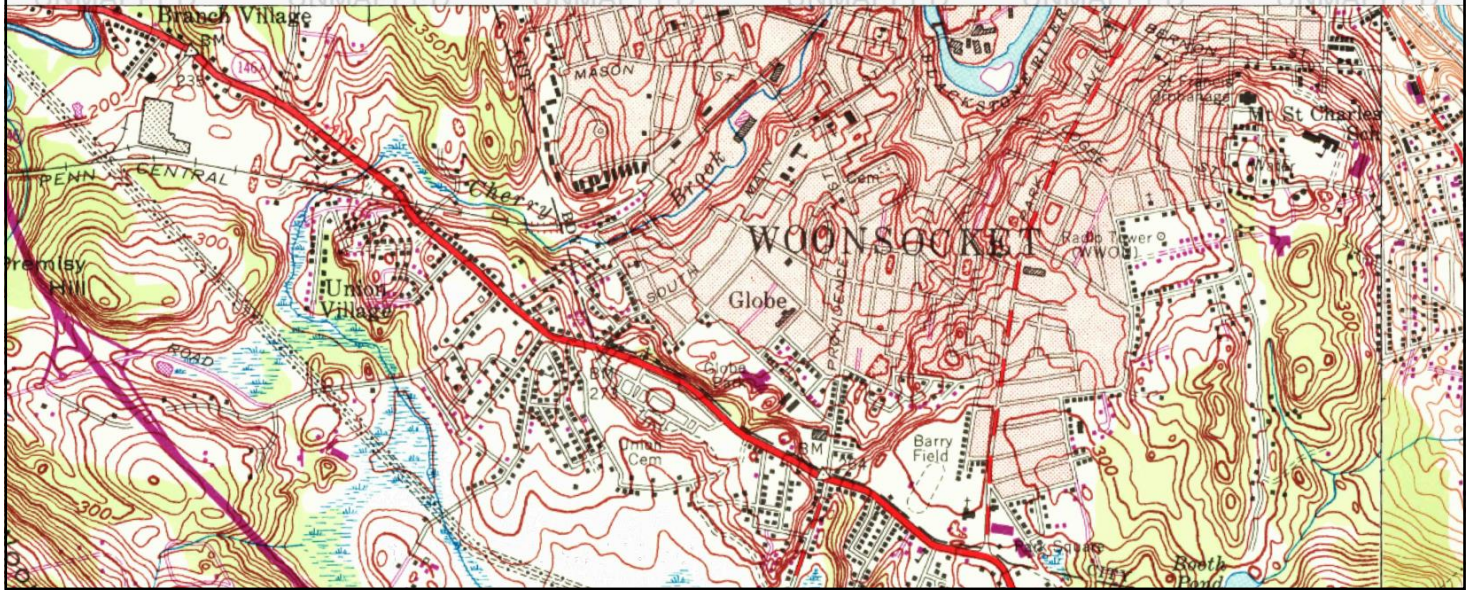
This report includes information from the following map sheet(s).



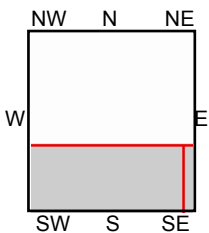
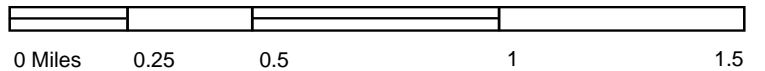
SE, Pawtucket, 1975, 7.5-minute
S, Georgiaville, 1975, 7.5-minute

SITE NAME: River Street Corridor
ADDRESS: 775 River Street
Woonsocket, RI 02895
CLIENT: Beta Engineering Inc.





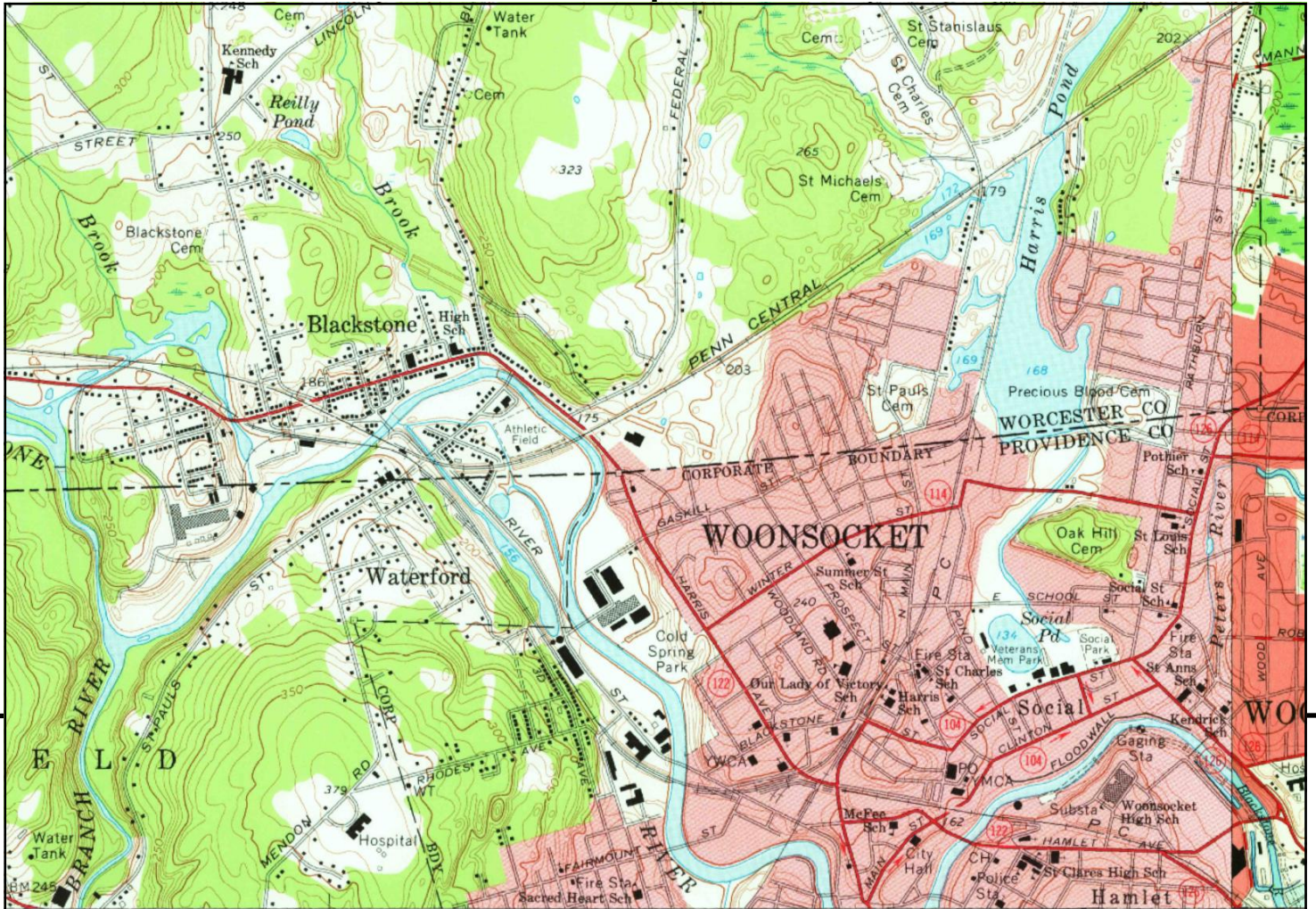
This report includes information from the following map sheet(s).



SE, Pawtucket, 1970, 7.5-minute
S, Georgiaville, 1970, 7.5-minute

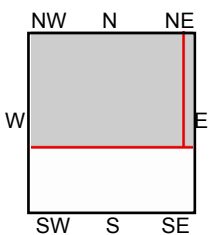
SITE NAME: River Street Corridor
ADDRESS: 775 River Street
Woonsocket, RI 02895
CLIENT: Beta Engineering Inc.





UNMAPPED	UNMAPPED	UNMAPPED	UNMAPPED	UNMAPPED	UNMAPPED
UNMAPPED	UNMAPPED	UNMAPPED	UNMAPPED	UNMAPPED	UNMAPPED
UNMAPPED	UNMAPPED	UNMAPPED	UNMAPPED	UNMAPPED	UNMAPPED
UNMAPPED	UNMAPPED	UNMAPPED	UNMAPPED	UNMAPPED	UNMAPPED

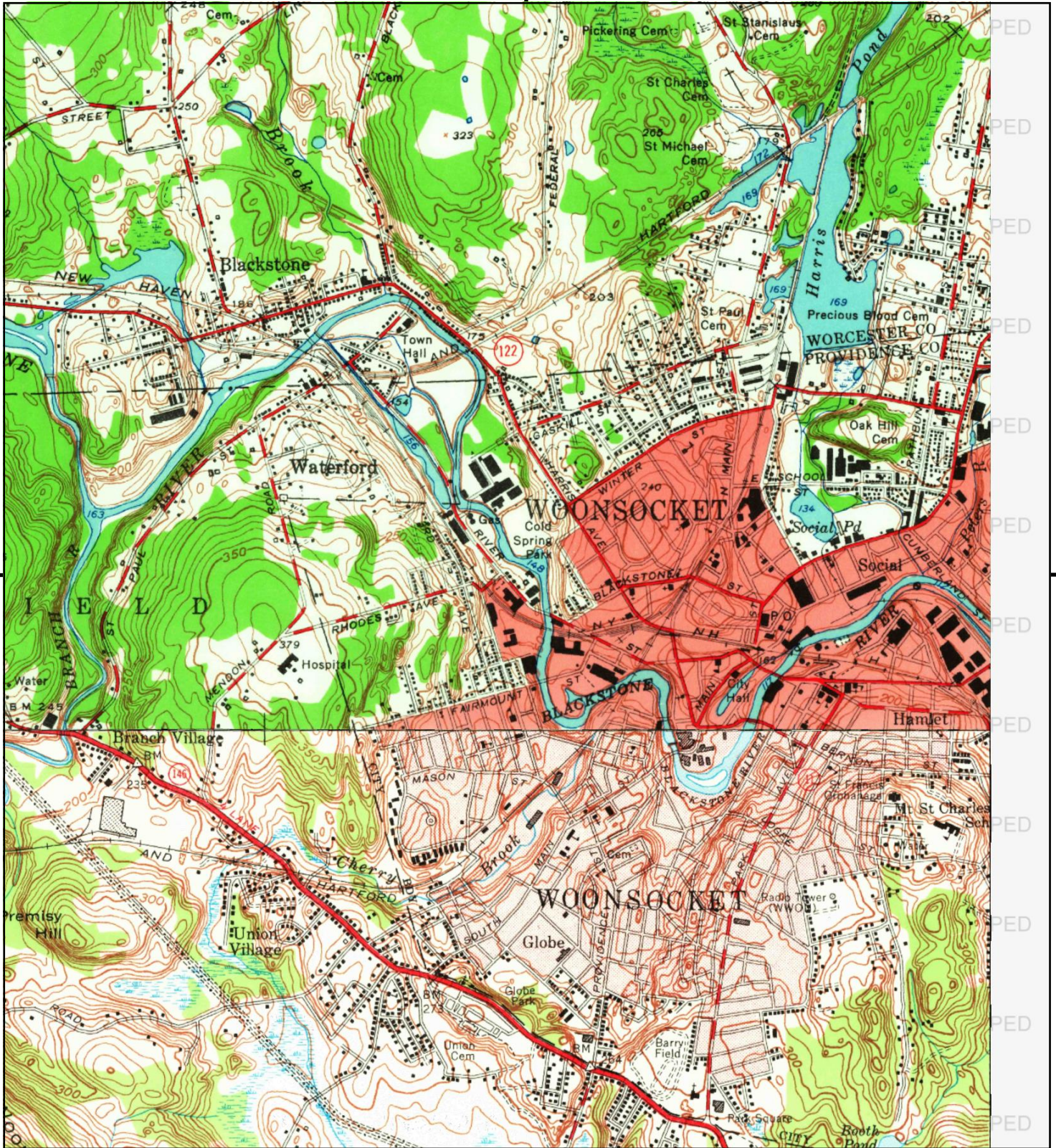
This report includes information from the following map sheet(s).



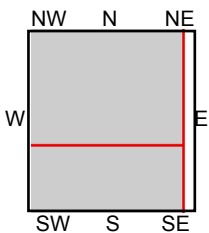
TP, Blackstone, 1969, 7.5-minute
NE, Franklin, 1964, 7.5-minute

SITE NAME: River Street Corridor
ADDRESS: 775 River Street
Woonsocket, RI 02895
CLIENT: Beta Engineering Inc.





This report includes information from the following map sheet(s).



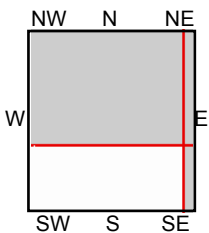
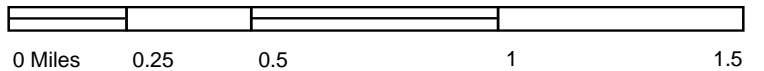
TP, Blackstone, 1953, 7.5-minute
S, Georgiaville, 1954, 7.5-minute

SITE NAME: River Street Corridor
ADDRESS: 775 River Street
Woonsocket, RI 02895
CLIENT: Beta Engineering Inc.





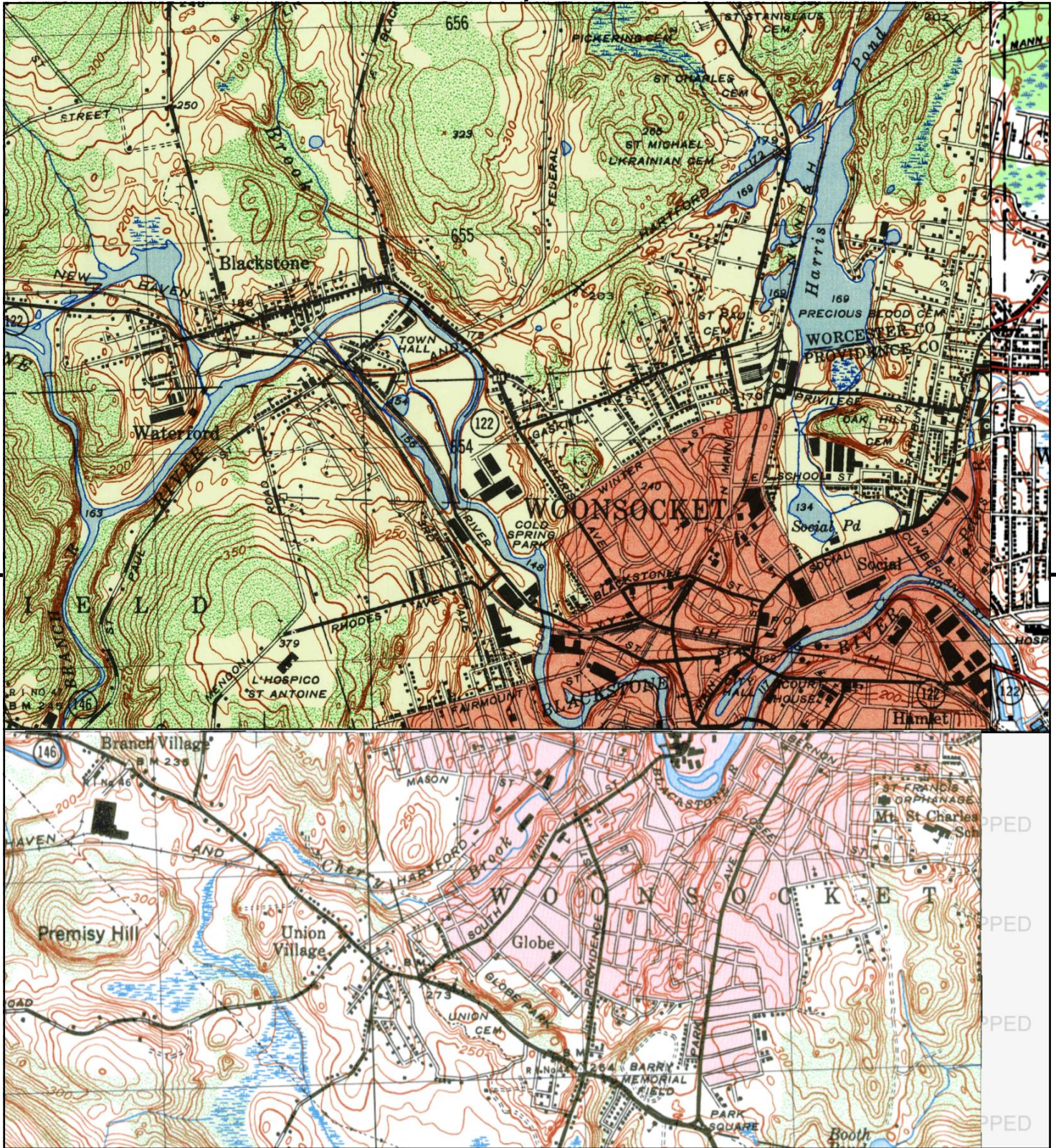
This report includes information from the following map sheet(s).



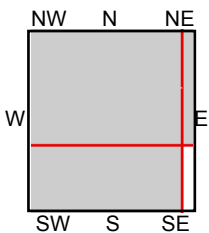
TP, Blackstone, 1944, 7.5-minute
NE, Franklin, 1946, 7.5-minute
SE, Pawtucket, 1944, 7.5-minute

SITE NAME: River Street Corridor
ADDRESS: 775 River Street
Woonsocket, RI 02895
CLIENT: Beta Engineering Inc.






This report includes information from the following map sheet(s).



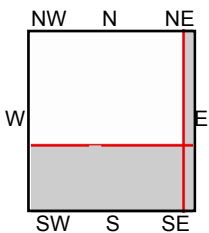
TP, Blackstone, 1948, 7.5-minute
 NE, FRANKLIN, 1947, 7.5-minute
 S, GEORGIAVILLE, 1943, 7.5-minute

SITE NAME: River Street Corridor
 ADDRESS: 775 River Street
 Woonsocket, RI 02895
 CLIENT: Beta Engineering Inc.





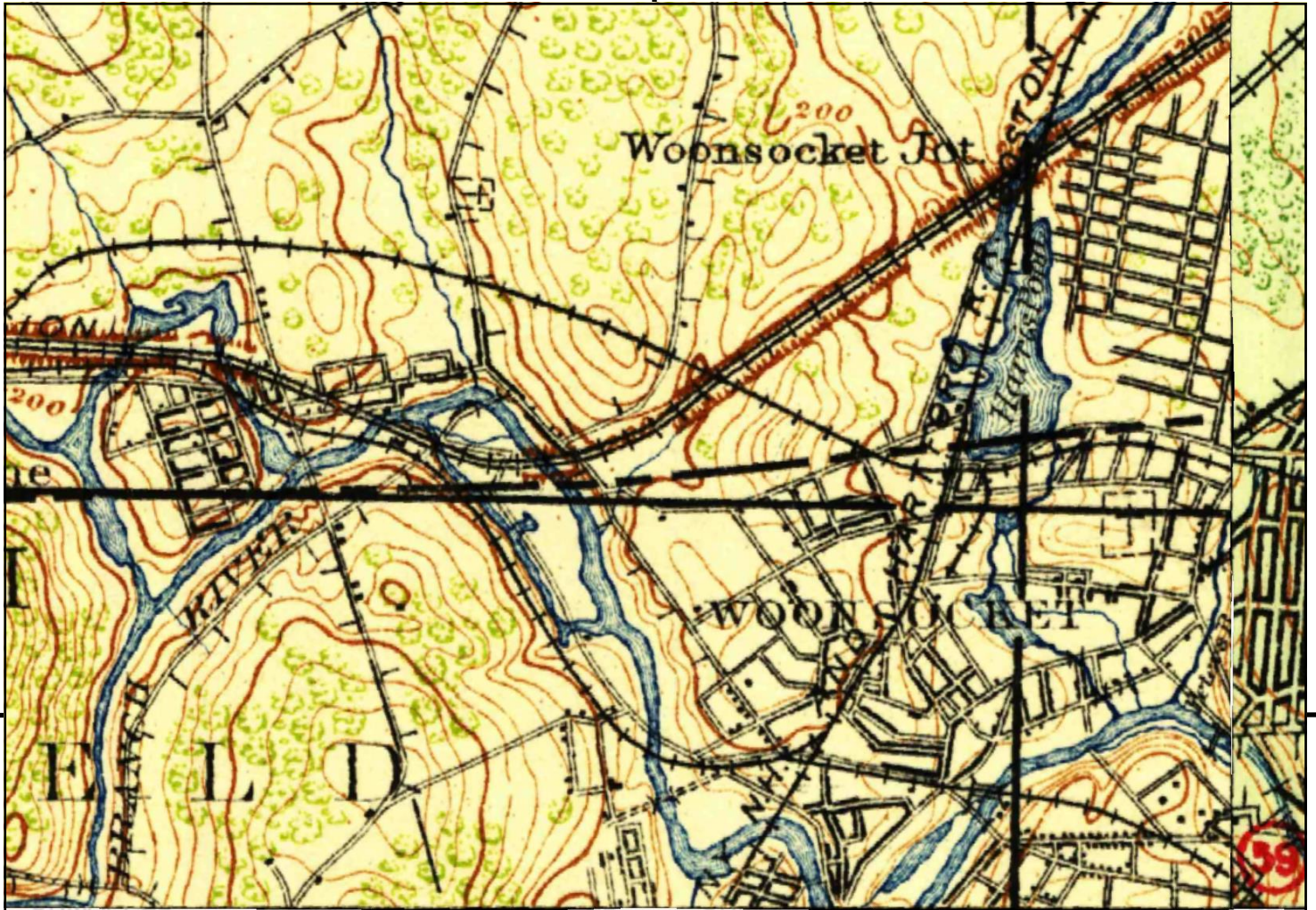
This report includes information from the following map sheet(s).



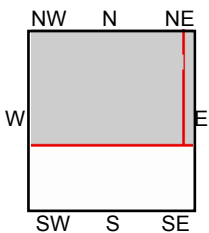
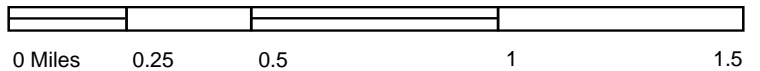
NE, Franklin, 1940, 7.5-minute
 SE, Pawtucket, 1942, 7.5-minute
 S, Georgiaville, 1943, 7.5-minute

SITE NAME: River Street Corridor
ADDRESS: 775 River Street
 Woonsocket, RI 02895
CLIENT: Beta Engineering Inc.





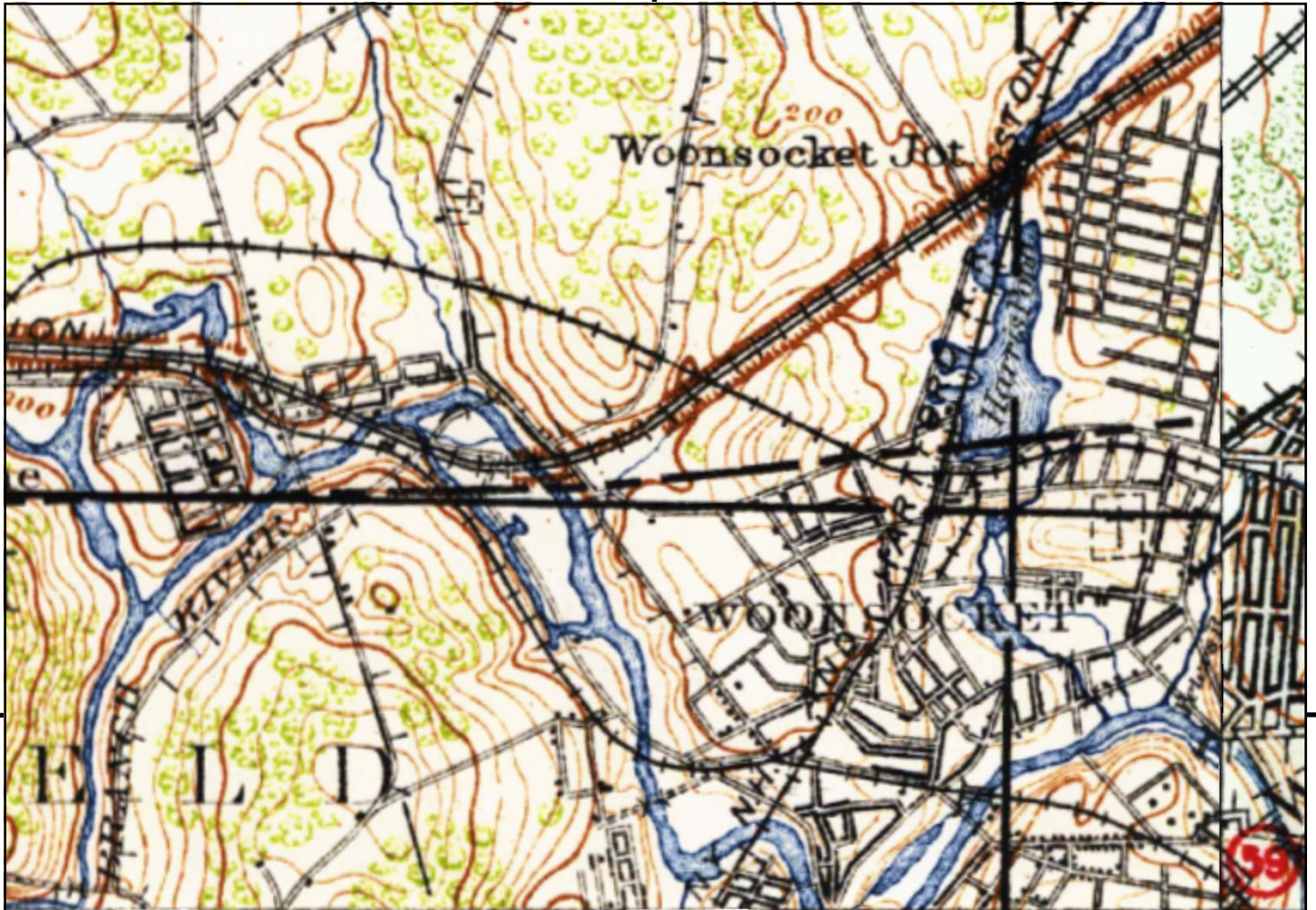
This report includes information from the following map sheet(s).



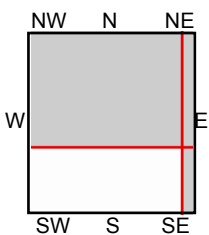
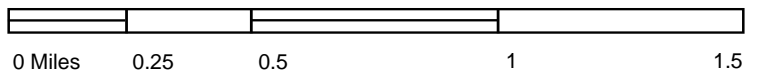
TP, Blackstone, 1919, 15-minute
NE, Franklin, 1919, 15-minute

SITE NAME: River Street Corridor
ADDRESS: 775 River Street
Woonsocket, RI 02895
CLIENT: Beta Engineering Inc.





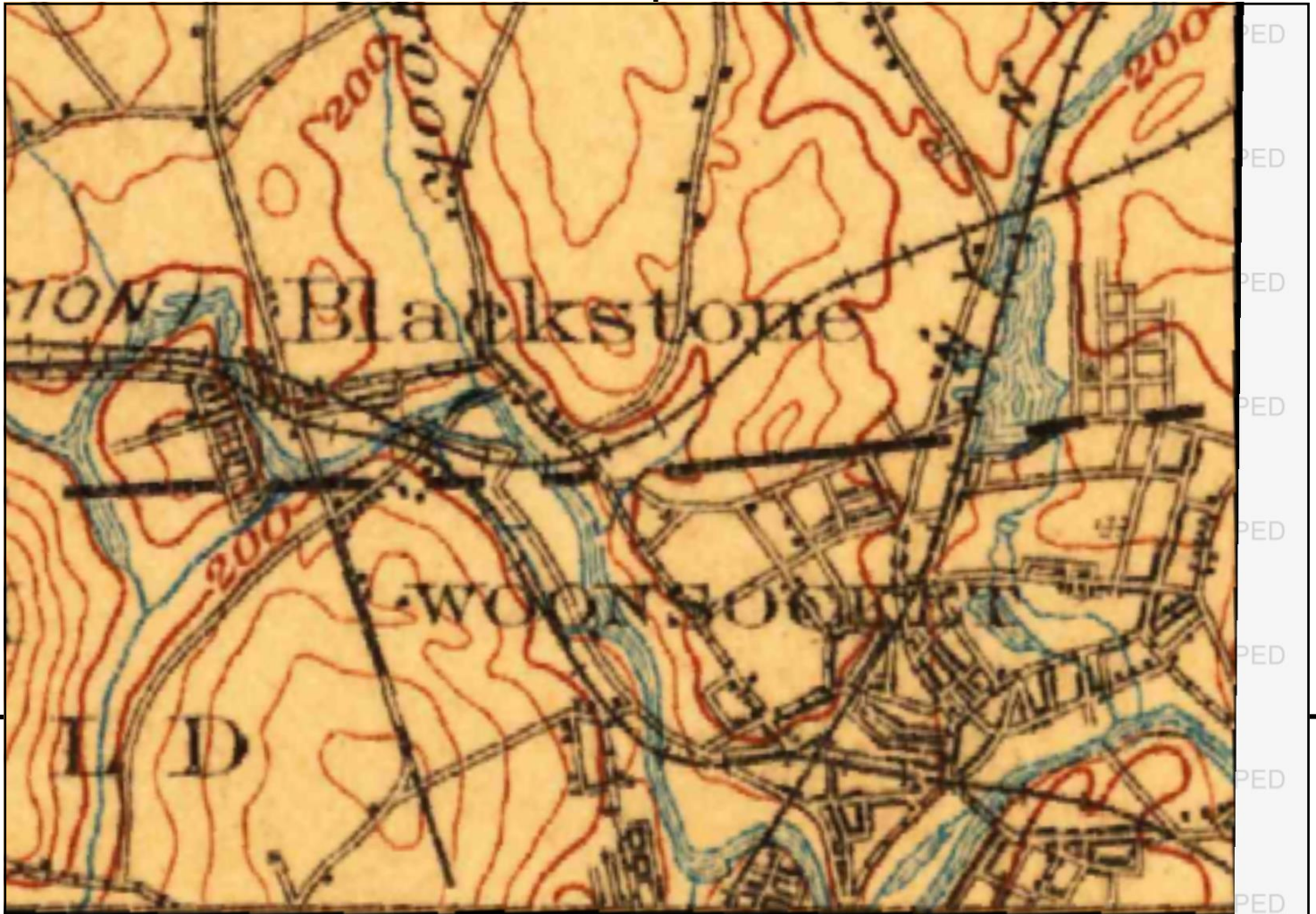
This report includes information from the following map sheet(s).



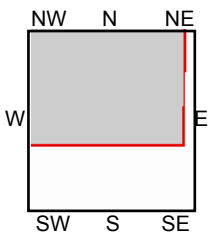
TP, BLACKSTONE, 1918, 15-minute
 NE, FRANKLIN, 1915, 15-minute
 SE, PROVIDENCE, 1915, 15-minute

SITE NAME: River Street Corridor
ADDRESS: 775 River Street
 Woonsocket, RI 02895
CLIENT: Beta Engineering Inc.





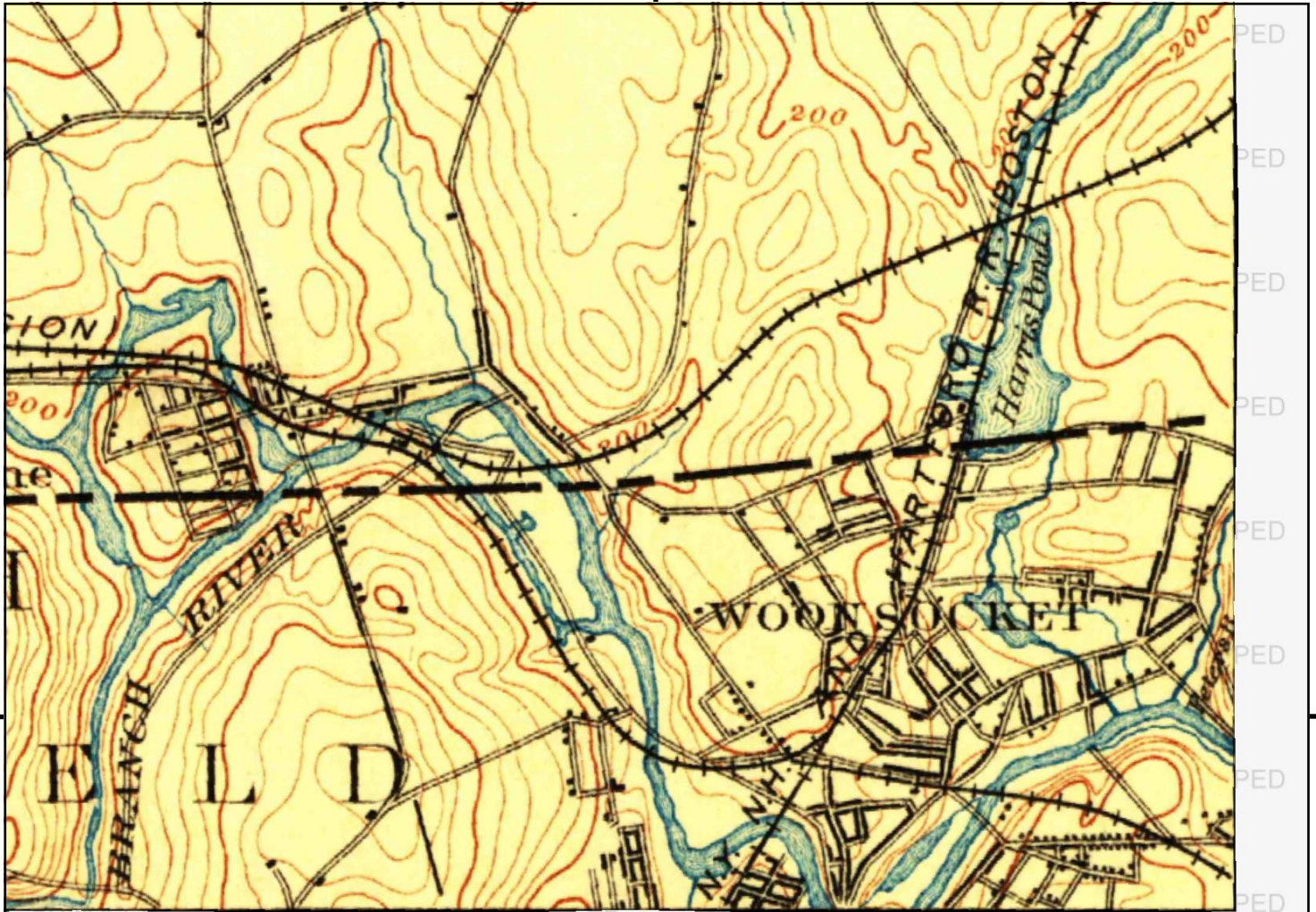
This report includes information from the following map sheet(s).



TP, Quinsigamond, 1908, 30-minute

SITE NAME: River Street Corridor
ADDRESS: 775 River Street
 Woonsocket, RI 02895
CLIENT: Beta Engineering Inc.





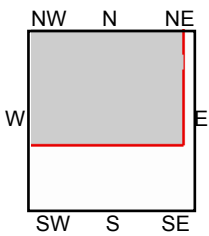
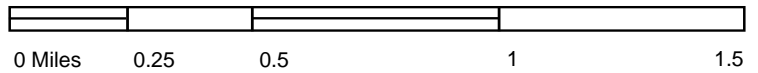
UNMAPPED UNMAPPED UNMAPPED UNMAPPED UNMAPPED UNMAPPED

UNMAPPED UNMAPPED UNMAPPED UNMAPPED UNMAPPED UNMAPPED

UNMAPPED UNMAPPED UNMAPPED UNMAPPED UNMAPPED UNMAPPED

UNMAPPED UNMAPPED UNMAPPED UNMAPPED UNMAPPED UNMAPPED

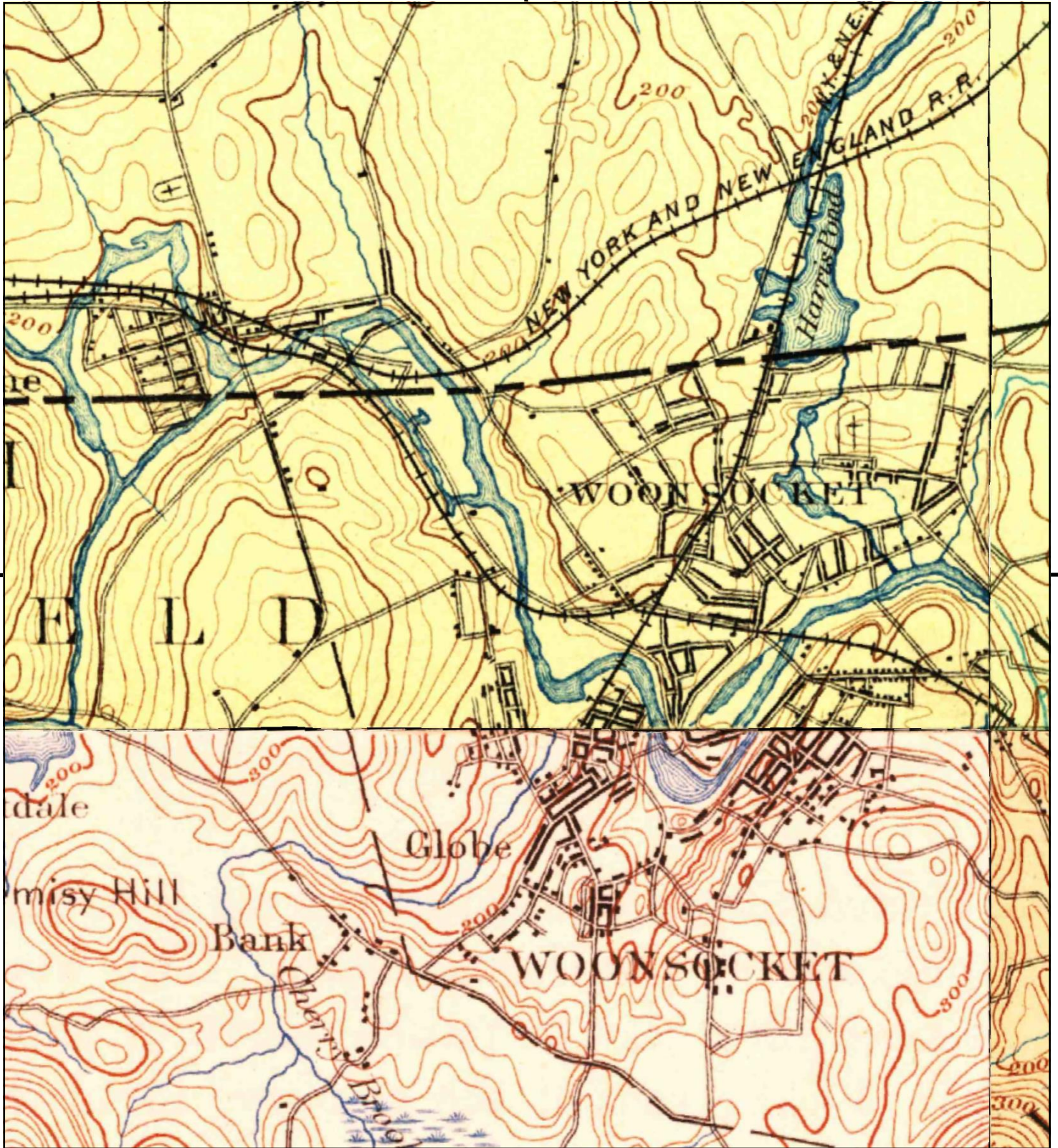
This report includes information from the following map sheet(s).



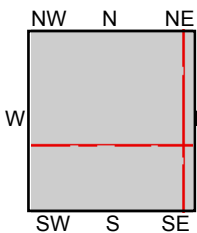
TP, Blackstone, 1900, 15-minute

SITE NAME: River Street Corridor
 ADDRESS: 775 River Street
 Woonsocket, RI 02895
 CLIENT: Beta Engineering Inc.





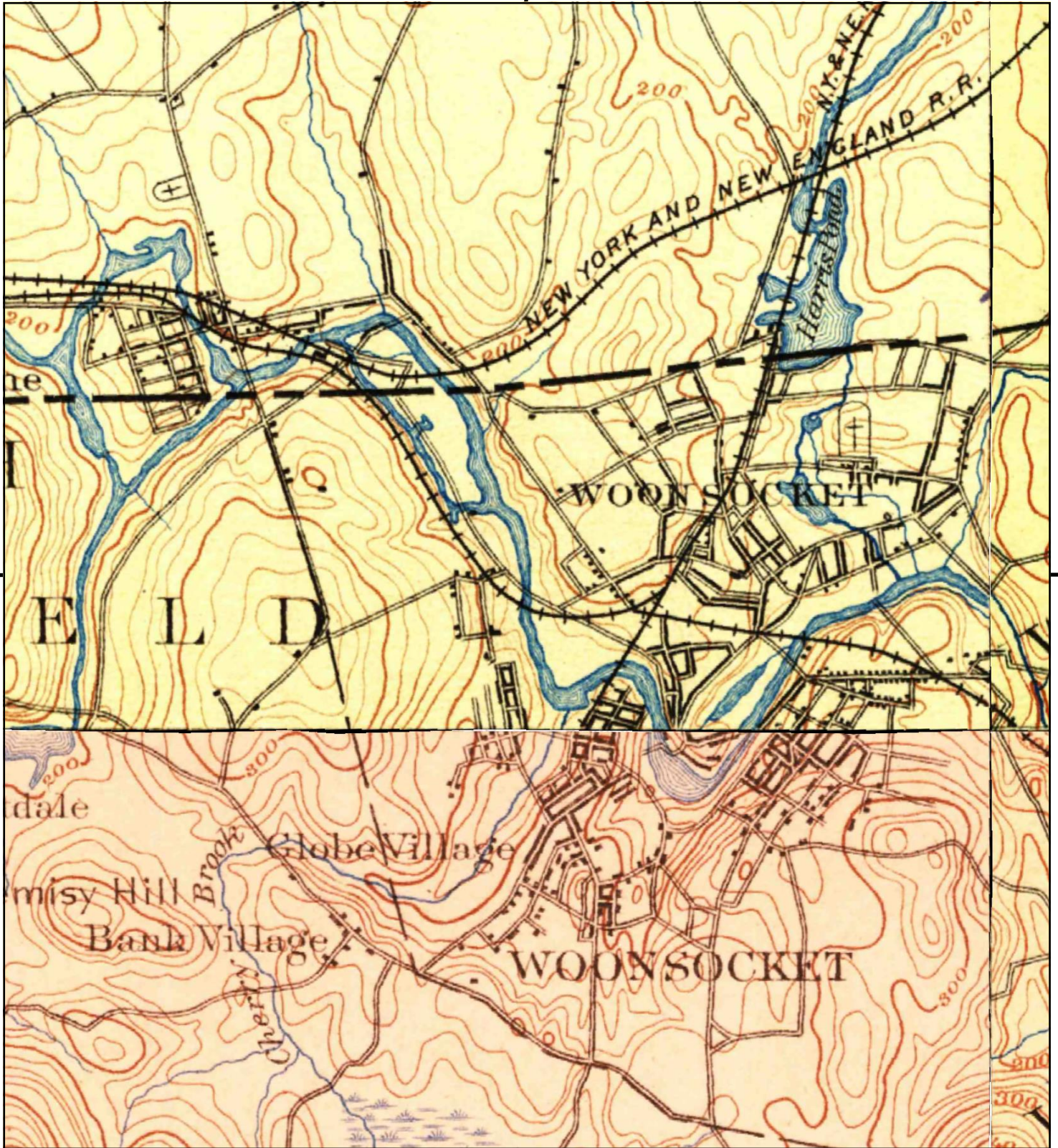
This report includes information from the following map sheet(s).



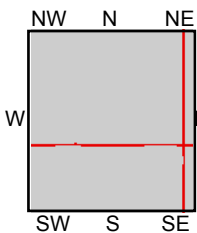
TP, Blackstone, 1893, 15-minute
 NE, Franklin, 1893, 15-minute
 SE, Providence, 1894, 15-minute
 SW, Burrillville, 1894, 15-minute

SITE NAME: River Street Corridor
 ADDRESS: 775 River Street
 Woonsocket, RI 02895
 CLIENT: Beta Engineering Inc.





This report includes information from the following map sheet(s).



TP, Blackstone, 1889, 15-minute
 NE, Franklin, 1889, 15-minute
 SE, Providence, 1889, 15-minute
 SW, Burrillville, 1889, 15-minute

SITE NAME: River Street Corridor
 ADDRESS: 775 River Street
 Woonsocket, RI 02895
 CLIENT: Beta Engineering Inc.



Appendix C

Photographic Documentation

Photograph Log

Project Name: River Street
Site Location: Woonsocket, Rhode Island

Date: September 2019



Photo 1: View of the southeast portion of the Site looking north.



Photo 2: View of the western portion of the Site looking north.



Photo 3: View of the southern portion of the Site looking southeast.



Photo 4: View of the northern side of the southern Site building.

Photograph Log

Project Name: River Street
Site Location: Woonsocket, Rhode Island

Date: September 2019



Photo 5: View of the western portion of the Site along River Street.



Photo 6: View of the northern side of the northern Site building.

Photograph Log

Project Name: River Street
Site Location: Woonsocket, Rhode Island

Date: September 2019



Photo 7: View of the northern side of the southern Site building (on the left) and the northern Site building (on the right).



Photo 8: View of vehicles in the central portion of the Site.

Photograph Log

Project Name: River Street
Site Location: Woonsocket, Rhode Island

Date: September 2019



Photo 9: View of vehicles and trucks in the northern portion of the Site.



Photo 10: View of vehicles and trucks in the northern portion of the Site.



Photo 11: Typical view of solid waste piles in the western portion of the Site.



Photo 12: Typical view of solid waste piles in the western portion of the Site.

Photograph Log

Project Name: River Street
Site Location: Woonsocket, Rhode Island

Date: September 2019



Photo 13: View of possible vent pipe for a UST along the north side of the southern Site building.



Photo 14: View of possible fill port for a UST on the north side of the southern Site building.

Photograph Log

**Project Name: River Street
Site Location: Woonsocket, Rhode Island**

Date: September 2019



Photo 15: View of surficial indicator of a subsurface structure between the Site buildings.

Appendix D

Environmental Data Resources Database Report

River Street Corridor

775 River Street

Woonsocket, RI 02895

Inquiry Number: 5786927.2s

September 12, 2019

The EDR Radius Map™ Report with GeoCheck®



6 Armstrong Road, 4th floor
Shelton, CT 06484
Toll Free: 800.352.0050
www.edrnet.com

TABLE OF CONTENTS

<u>SECTION</u>	<u>PAGE</u>
Executive Summary	ES1
Overview Map	2
Detail Map	3
Map Findings Summary	4
Map Findings	8
Orphan Summary	221
Government Records Searched/Data Currency Tracking	GR-1
 <u>GEOCHECK ADDENDUM</u>	
Physical Setting Source Addendum	A-1
Physical Setting Source Summary	A-2
Physical Setting SSURGO Soil Map	A-5
Physical Setting Source Map	A-12
Physical Setting Source Map Findings	A-14
Physical Setting Source Records Searched	PSGR-1

Thank you for your business.
Please contact EDR at 1-800-352-0050
with any questions or comments.

Disclaimer - Copyright and Trademark Notice

This Report contains certain information obtained from a variety of public and other sources reasonably available to Environmental Data Resources, Inc. It cannot be concluded from this Report that coverage information for the target and surrounding properties does not exist from other sources. **NO WARRANTY EXPRESSED OR IMPLIED, IS MADE WHATSOEVER IN CONNECTION WITH THIS REPORT. ENVIRONMENTAL DATA RESOURCES, INC. SPECIFICALLY DISCLAIMS THE MAKING OF ANY SUCH WARRANTIES, INCLUDING WITHOUT LIMITATION, MERCHANTABILITY OR FITNESS FOR A PARTICULAR USE OR PURPOSE. ALL RISK IS ASSUMED BY THE USER. IN NO EVENT SHALL ENVIRONMENTAL DATA RESOURCES, INC. BE LIABLE TO ANYONE, WHETHER ARISING OUT OF ERRORS OR OMISSIONS, NEGLIGENCE, ACCIDENT OR ANY OTHER CAUSE, FOR ANY LOSS OF DAMAGE, INCLUDING, WITHOUT LIMITATION, SPECIAL, INCIDENTAL, CONSEQUENTIAL, OR EXEMPLARY DAMAGES. ANY LIABILITY ON THE PART OF ENVIRONMENTAL DATA RESOURCES, INC. IS STRICTLY LIMITED TO A REFUND OF THE AMOUNT PAID FOR THIS REPORT.** Purchaser accepts this Report "AS IS". Any analyses, estimates, ratings, environmental risk levels or risk codes provided in this Report are provided for illustrative purposes only, and are not intended to provide, nor should they be interpreted as providing any facts regarding, or prediction or forecast of, any environmental risk for any property. Only a Phase I Environmental Site Assessment performed by an environmental professional can provide information regarding the environmental risk for any property. Additionally, the information provided in this Report is not to be construed as legal advice.

Copyright 2019 by Environmental Data Resources, Inc. All rights reserved. Reproduction in any media or format, in whole or in part, of any report or map of Environmental Data Resources, Inc., or its affiliates, is prohibited without prior written permission.

EDR and its logos (including Sanborn and Sanborn Map) are trademarks of Environmental Data Resources, Inc. or its affiliates. All other trademarks used herein are the property of their respective owners.

EXECUTIVE SUMMARY

A search of available environmental records was conducted by Environmental Data Resources, Inc (EDR). The report was designed to assist parties seeking to meet the search requirements of EPA's Standards and Practices for All Appropriate Inquiries (40 CFR Part 312), the ASTM Standard Practice for Environmental Site Assessments (E 1527-13), the ASTM Standard Practice for Environmental Site Assessments for Forestland or Rural Property (E 2247-16), the ASTM Standard Practice for Limited Environmental Due Diligence: Transaction Screen Process (E 1528-14) or custom requirements developed for the evaluation of environmental risk associated with a parcel of real estate.

TARGET PROPERTY INFORMATION

ADDRESS

775 RIVER STREET
WOONSOCKET, RI 02895

COORDINATES

Latitude (North): 42.0063840 - 42° 0' 22.98"
Longitude (West): 71.5264430 - 71° 31' 35.19"
Universal Transverse Mercator: Zone 19
UTM X (Meters): 290774.0
UTM Y (Meters): 4653359.5
Elevation: 159 ft. above sea level

USGS TOPOGRAPHIC MAP ASSOCIATED WITH TARGET PROPERTY

Target Property Map: 5645758 BLACKSTONE, MA
Version Date: 2012

South Map: 5642169 GEORGIAVILLE, RI
Version Date: 2012

AERIAL PHOTOGRAPHY IN THIS REPORT

Portions of Photo from: 20140718
Source: USDA

MAPPED SITES SUMMARY

Target Property Address:
 775 RIVER STREET
 WOONSOCKET, RI 02895

Click on Map ID to see full detail.

MAP ID	SITE NAME	ADDRESS	DATABASE ACRONYMS	RELATIVE ELEVATION	DIST (ft. & mi.) DIRECTION
1	QUINCY DYE WORKS	719 RIVER ST	RCRA NonGen / NLR, FINDS, ECHO	Lower	1 ft.
A2	LOUS AUTO REPAIR	815 RIVER ST	RCRA NonGen / NLR, FINDS, ECHO, RI MANIFEST	Higher	1 ft.
A3	INTERSTATE TOWING CO	855 RIVER ST	RCRA NonGen / NLR	Lower	15, 0.003, NW
A4	NORTHSTAR PROCESSING	784 RIVER ST	RI UST	Higher	34, 0.006, WSW
B5	L & R SCRAP METAL CO	631 RIVER ST	RCRA NonGen / NLR	Lower	207, 0.039, SE
C6	WOONSOCKET CITY OF,	943 RIVER ST REAR	RCRA-SQG, FINDS, ECHO, RI MANIFEST	Lower	310, 0.059, NW
C7	WOONSOCKET DPW FUELI	943 RIVER ST	RI UST	Lower	310, 0.059, NW
B8	DEBLOIS OIL CO/WOONS	632 RIVER ST	RI SHWS, RI LUST, RI AUL, RCRA NonGen / NLR,...	Higher	318, 0.060, SE
B9	PETROLEUM HEAT & POW	632 RIVER ST.	RI AST	Higher	318, 0.060, SE
B10	DEBLOIS OIL COMPANY,	632 RIVER ST	RI UST	Higher	318, 0.060, SE
C11	THOMPSON PETER	971 RIVER ST	EDR Hist Auto	Lower	404, 0.077, NW
D12	FAIRMONT HEIGHTS	520/525 SECOND ST.	RI AST	Higher	622, 0.118, SW
D13	FAIRMOUNT HEIGHTS	520 SECOND AVE	RI UST	Higher	622, 0.118, SW
14	AMERICAN TOURISTER I	FAIRMONT ST	RCRA NonGen / NLR	Higher	747, 0.141, SE
15	SEVILLE ASSOCIATES	229 FIRST AVENUE	RI SHWS, RI SPILLS	Higher	813, 0.154, South
E16	BOSTON & WOONSOCKET	1117 RIVER ST	RI UST, RCRA NonGen / NLR, ICIS, FINDS, RI...	Lower	892, 0.169, NW
E17	BOSTON & WOONSOCKET	1117 RIVER ST	RCRA NonGen / NLR	Lower	892, 0.169, NW
F18	GERTRUDE FRANCO	274 HARRIS AVE	RI LUST	Higher	972, 0.184, ENE
F19	GERTRUDE FRANCO	274 HARRIS AVE	RI UST	Higher	972, 0.184, ENE
G20	MAGBEA REALTY	491 BLACKSTONE ST	RI UST	Higher	1034, 0.196, East
F21	MEE PROPERTY	253 HARRIS AVE	RI UST	Higher	1051, 0.199, ENE
G22	MAGBEA REALTY	481 BLACKSTONE ST	RI UST	Higher	1079, 0.204, East
H23	ALICE MILLS FIRE (FO	58 FAIRMOUNT STREET	SEMS-ARCHIVE	Higher	1087, 0.206, SE
24	SEVILLE DYEING CO.,	229 FIRST AVE	RI UST	Higher	1089, 0.206, South
E25	EASTERN RESINS	1174 RIVER ST	NY MANIFEST	Lower	1090, 0.206, NW
H26	PORTOLA TECH INTERNA	85 FAIRMOUNT ST	RI SHWS, RI AUL, RI AIRS	Higher	1092, 0.207, SE
H27	TECH INDUSTRIES INCO	85 FAIRMOUNT STREET	RI UST, RCRA NonGen / NLR, ICIS, FINDS, ECHO, NY...	Higher	1092, 0.207, SE
E28	MARTEL OIL	1182 RIVER ST	RI UST	Lower	1116, 0.211, NW
E29	WOONSOCKET CONSUMERS	1182 RIVER ST	RI AST	Lower	1116, 0.211, NW
E30	WOONSOCKET CONSUMERS	1182 RIVER STREET	RI SHWS, RI LUST, RI AUL, RI SPILLS	Lower	1116, 0.211, NW
H31	AMERICAN TOURISTER	84 FAIRMONT ST	RI UST	Higher	1126, 0.213, SE
H32	THE PLASTIC GROUP	84 FAIRMOUNT ST	RI SHWS, RI AUL, RI ASBESTOS	Higher	1126, 0.213, SE
H33	PLASTICS GROUP OF AM	84 FAIRMOUNT ST	RI AST	Higher	1126, 0.213, SE
I34	C L M INVESTMENT CO.	128 SINGLETON ST	RI UST	Lower	1170, 0.222, NNW
I35	C L M INVESTMENT CO.	128 SINGLETON ST	RI LUST	Lower	1170, 0.222, NNW
I36	GORWOOD BUSINESS SER	128 SINGLETON ST	RCRA NonGen / NLR, FINDS, ECHO	Lower	1170, 0.222, NNW
I37	FIRST REPUBLIC CORP.	159 SINGLETON ST	RI UST	Lower	1179, 0.223, NNW
I38	HANORA SPINNING INC.	159 SINGLETON ST	RI SHWS, RI LUST, RI SPILLS, RI AIRS	Lower	1179, 0.223, NNW
J39	COSTA PARK	FAIRMONT ST/FIRST AV	RI UST	Higher	1199, 0.227, South

MAPPED SITES SUMMARY

Target Property Address:
775 RIVER STREET
 WOONSOCKET, RI 02895

Click on Map ID to see full detail.

MAP ID	SITE NAME	ADDRESS	DATABASE ACRONYMS	RELATIVE ELEVATION	DIST (ft. & mi.) DIRECTION
40	KUBASKA ROBERT J	175 HARRIS AVE	RCRA-SQG, FINDS, ECHO, RI MANIFEST	Higher	1204, 0.228, East
K41	MARIE LALOR RAZEN	230 OAKLEY ST	RI UST	Higher	1266, 0.240, NE
K42	THEODORE M. LARAMEE	196 OAKLEY RD	RI UST	Higher	1283, 0.243, ENE
J43	RIEL RAYMOND	150 FIRST AVE	RCRA NonGen / NLR, FINDS, ECHO	Higher	1290, 0.244, South
44	PROVIDENCE-WORCESTER	ONE DEPOT SQUARE	SEMS-ARCHIVE	Higher	1349, 0.255, ESE
J45	RAY RIEL CONSTRUCTIO	117 FIRST AVENUE	RI SHWS, RI AUL	Higher	1418, 0.269, South
46	DAOPHAOTHENH PROPERT	NORTHEAST ST	RI LUST, RI UST	Higher	2091, 0.396, SE
47	HONEYWELL SENSING &	245 RAILROAD STREET	RCRA-SQG, RI LUST, ICIS, US AIRS, FINDS, ECHO, RI...	Higher	2225, 0.421, ESE
48	SAMUEL J. MEDEFF, ES	304 PROSPECT ST	RI LUST	Higher	2411, 0.457, NE
49	GLENARK LANDING	104 SAYLES ST	RI LUST	Lower	2577, 0.488, SE
50	HOPE SCHOOL	43 HOPE ST	RI LUST	Higher	2607, 0.494, SE
51	CUMBERLAND FARMS	1 MAIN ST	MA SHWS, MA RELEASE	Higher	2810, 0.532, North
52	ASHLEY COURT	78-80 OAK STREET	RI SHWS, RI AUL	Higher	2824, 0.535, SSE
L53	ARMENS CLEANERS	215 S MAIN ST	RI SHWS, RCRA NonGen / NLR, FINDS, ECHO, RI...	Higher	3104, 0.588, SSE
54	HANORA LIPPITT MANOR	1 MAIN STREET	RI SHWS	Lower	3110, 0.589, SE
55	RIVERSIDE INDUSTRIES	1 SHORR COURT	RI SHWS, RI AUL, RI AIRS	Higher	3124, 0.592, ENE
L56	B & G ASSOC./L & P R	202 & 204 SOUTH MAIN	RI SHWS	Higher	3133, 0.593, SSE
M57	FERNANDES CONSTRUCTI	74 SOUTH MAIN STREET	RI SHWS	Lower	3163, 0.599, SE
M58	FALLS YARN MILLS	68 SO. MAIN ST	RI SHWS, RI LUST, RI SPILLS	Lower	3166, 0.600, SE
59	122 N MAIN LLC	122 NORTH MAIN STREE	RI SHWS	Lower	3168, 0.600, East
M60	FORMER ISLAND MACHIN	15 ISLAND PLACE	RI SHWS	Lower	3195, 0.605, SE
61	DELTA ELECTRIC MOTOR	182 FARM ST	RI SHWS, RCRA NonGen / NLR, FINDS, ECHO, RI...	Higher	3237, 0.613, NE
L62	A-1 MR. LUBE & TUNE	214 - 226 SOUTH MAIN	RI SHWS	Higher	3268, 0.619, SSE
63	PROVIDENCE-WORCESTER	1 DEPOT SQUARE	RI SHWS	Higher	3322, 0.629, ESE
64	BERNON STREET	90-100 BERNON STREET	RI SHWS	Lower	3463, 0.656, SE
65	NATIONAL CHROMIUM CO	185 ALLEN ST.	RI SHWS, RI UST, RI AUL, RCRA NonGen / NLR, FINDS,...	Lower	3501, 0.663, ESE
66	SUNNYSIDE (CKG DEVEL	176 SUNNYSIDE AVENUE	RI SHWS, RI BROWNFIELDS	Higher	3515, 0.666, South
67	HEDCO PROPERTY (FORM	313 POND STREET	RI SHWS	Lower	3803, 0.720, ENE
68	TIRE PROS INC	160 CLINTON ST	RI SHWS, RI UST, RI AUL, RCRA NonGen / NLR, FINDS,...	Lower	3944, 0.747, East
69	BANK OF AMERICA - PA	1 FOUNTAIN SQUARE	RI SHWS, RI AUL	Higher	4047, 0.766, WNW
70	CLOTHING DOCTORS THE	157 FRONT ST	RI SHWS, RI UST, RCRA NonGen / NLR, FINDS, ECHO,...	Higher	4074, 0.772, ESE
N71	BLACKSTONE VALLEY GA	FRONT AND COURT STS	EDR MGP	Lower	4220, 0.799, ESE
N72	BLACKSTONE VALLEY GA	FRONT AND COURT STS	EDR MGP	Lower	4298, 0.814, ESE
O73	BLACKSTONE VALLEY EL	HAMLET AVE & FRONT S	RI SHWS	Higher	4370, 0.828, ESE
O74	BLACKSTONE VALLEY GA	HAMLET AVE & FRONT S	RI SHWS	Higher	4370, 0.828, ESE
75	BROAD STREET GARAGE	74 BROAD ST	RI SHWS, RI UST, RI AUL, RCRA NonGen / NLR, FINDS,...	Higher	4886, 0.925, SSE
76	ZHANG RETAIL FACILIT	401 CLINTON STREET	RI SHWS	Lower	4948, 0.937, East

EXECUTIVE SUMMARY

TARGET PROPERTY SEARCH RESULTS

The target property was not listed in any of the databases searched by EDR.

DATABASES WITH NO MAPPED SITES

No mapped sites were found in EDR's search of available ("reasonably ascertainable ") government records either on the target property or within the search radius around the target property for the following databases:

STANDARD ENVIRONMENTAL RECORDS

Federal NPL site list

NPL..... National Priority List
Proposed NPL..... Proposed National Priority List Sites
NPL LIENS..... Federal Superfund Liens

Federal Delisted NPL site list

Delisted NPL..... National Priority List Deletions

Federal CERCLIS list

FEDERAL FACILITY..... Federal Facility Site Information listing
SEMS..... Superfund Enterprise Management System

Federal RCRA CORRACTS facilities list

CORRACTS..... Corrective Action Report

Federal RCRA non-CORRACTS TSD facilities list

RCRA-TSDF..... RCRA - Treatment, Storage and Disposal

Federal RCRA generators list

RCRA-LQG..... RCRA - Large Quantity Generators
RCRA-VSQG..... RCRA - Very Small Quantity Generators (Formerly Conditionally Exempt Small Quantity Generators)

Federal institutional controls / engineering controls registries

LUCIS..... Land Use Control Information System
US ENG CONTROLS..... Engineering Controls Sites List
US INST CONTROL..... Sites with Institutional Controls

Federal ERNS list

ERNS..... Emergency Response Notification System

EXECUTIVE SUMMARY

State and tribal landfill and/or solid waste disposal site lists

RI SWF/LF..... Solid Waste Management Facilities
MA SWF/LF..... Solid Waste Facility Database/Transfer Stations
RI LCP..... Landfill Closure Program Sites in RI

State and tribal leaking storage tank lists

MA LUST..... Leaking Underground Storage Tank Listing
INDIAN LUST..... Leaking Underground Storage Tanks on Indian Land

State and tribal registered storage tank lists

FEMA UST..... Underground Storage Tank Listing
MA UST..... Summary Listing of all the Tanks Registered in the State of Massachusetts
MA AST..... Aboveground Storage Tank Database
INDIAN UST..... Underground Storage Tanks on Indian Land

State and tribal voluntary cleanup sites

INDIAN VCP..... Voluntary Cleanup Priority Listing

State and tribal Brownfields sites

MA BROWNFIELDS..... Completed Brownfields Covenants Listing

ADDITIONAL ENVIRONMENTAL RECORDS

Local Brownfield lists

US BROWNFIELDS..... A Listing of Brownfields Sites

Local Lists of Landfill / Solid Waste Disposal Sites

INDIAN ODI..... Report on the Status of Open Dumps on Indian Lands
DEBRIS REGION 9..... Torres Martinez Reservation Illegal Dump Site Locations
ODI..... Open Dump Inventory
IHS OPEN DUMPS..... Open Dumps on Indian Land

Local Lists of Hazardous waste / Contaminated Sites

US HIST CDL..... Delisted National Clandestine Laboratory Register
RI CDL..... Clandestine Drug Lab Information Listing
US CDL..... National Clandestine Laboratory Register

Local Land Records

LIENS 2..... CERCLA Lien Information

Records of Emergency Release Reports

HMIRS..... Hazardous Materials Information Reporting System
RI SPILLS 90..... SPILLS 90 data from FirstSearch

EXECUTIVE SUMMARY

MA SPILLS 90..... SPILLS 90 data from FirstSearch

Other Ascertainable Records

FUDS..... Formerly Used Defense Sites
DOD..... Department of Defense Sites
SCRD DRYCLEANERS..... State Coalition for Remediation of Drycleaners Listing
US FIN ASSUR..... Financial Assurance Information
EPA WATCH LIST..... EPA WATCH LIST
2020 COR ACTION..... 2020 Corrective Action Program List
TSCA..... Toxic Substances Control Act
TRIS..... Toxic Chemical Release Inventory System
SSTS..... Section 7 Tracking Systems
ROD..... Records Of Decision
RMP..... Risk Management Plans
RAATS..... RCRA Administrative Action Tracking System
PRP..... Potentially Responsible Parties
PADS..... PCB Activity Database System
FTTS..... FIFRA/ TSCA Tracking System - FIFRA (Federal Insecticide, Fungicide, & Rodenticide Act)/TSCA (Toxic Substances Control Act)
MLTS..... Material Licensing Tracking System
COAL ASH DOE..... Steam-Electric Plant Operation Data
COAL ASH EPA..... Coal Combustion Residues Surface Impoundments List
PCB TRANSFORMER..... PCB Transformer Registration Database
RADINFO..... Radiation Information Database
HIST FTTS..... FIFRA/TSCA Tracking System Administrative Case Listing
DOT OPS..... Incident and Accident Data
CONSENT..... Superfund (CERCLA) Consent Decrees
INDIAN RESERV..... Indian Reservations
FUSRAP..... Formerly Utilized Sites Remedial Action Program
UMTRA..... Uranium Mill Tailings Sites
LEAD SMELTERS..... Lead Smelter Sites
US MINES..... Mines Master Index File
ABANDONED MINES..... Abandoned Mines
UXO..... Unexploded Ordnance Sites
DOCKET HWC..... Hazardous Waste Compliance Docket Listing
FUELS PROGRAM..... EPA Fuels Program Registered Listing
MA AIRS..... Permitted Facilities Listing
MA ASBESTOS..... ASBESTOS
RI DRYCLEANERS..... Drycleaner Facility Listing
MA DRYCLEANERS..... Regulated Drycleaning Facilities
RI Financial Assurance..... Financial Assurance Information
MA Financial Assurance..... Financial Assurance Information Listing
RI LEAD..... Lead Inspections Database
MA LEAD..... Lead Inspection Database
MA NPDES..... NPDES Permit Listing

EDR HIGH RISK HISTORICAL RECORDS

EDR Exclusive Records

EDR Hist Cleaner..... EDR Exclusive Historical Cleaners

EDR RECOVERED GOVERNMENT ARCHIVES

Exclusive Recovered Govt. Archives

RI RGA HWS..... Recovered Government Archive State Hazardous Waste Facilities List

EXECUTIVE SUMMARY

MA RGA HWS..... Recovered Government Archive State Hazardous Waste Facilities List
RI RGA LF..... Recovered Government Archive Solid Waste Facilities List
RI RGA LUST..... Recovered Government Archive Leaking Underground Storage Tank
MA RGA LUST..... Recovered Government Archive Leaking Underground Storage Tank

SURROUNDING SITES: SEARCH RESULTS

Surrounding sites were identified in the following databases.

Elevations have been determined from the USGS Digital Elevation Model and should be evaluated on a relative (not an absolute) basis. Relative elevation information between sites of close proximity should be field verified. Sites with an elevation equal to or higher than the target property have been differentiated below from sites with an elevation lower than the target property.

Page numbers and map identification numbers refer to the EDR Radius Map report where detailed data on individual sites can be reviewed.

Sites listed in ***bold italics*** are in multiple databases.

Unmappable (orphan) sites are not considered in the foregoing analysis.

STANDARD ENVIRONMENTAL RECORDS

Federal CERCLIS NFRAP site list

SEMS-ARCHIVE: SEMS-ARCHIVE (Superfund Enterprise Management System Archive) tracks sites that have no further interest under the Federal Superfund Program based on available information. The list was formerly known as the CERCLIS-NFRAP, renamed to SEMS ARCHIVE by the EPA in 2015. EPA may perform a minimal level of assessment work at a site while it is archived if site conditions change and/or new information becomes available. Archived sites have been removed and archived from the inventory of SEMS sites. Archived status indicates that, to the best of EPA's knowledge, assessment at a site has been completed and that EPA has determined no further steps will be taken to list the site on the National Priorities List (NPL), unless information indicates this decision was not appropriate or other considerations require a recommendation for listing at a later time. The decision does not necessarily mean that there is no hazard associated with a given site; it only means that, based upon available information, the location is not judged to be potential NPL site.

A review of the SEMS-ARCHIVE list, as provided by EDR, and dated 07/19/2019 has revealed that there are 2 SEMS-ARCHIVE sites within approximately 0.5 miles of the target property.

<u>Equal/Higher Elevation</u>	<u>Address</u>	<u>Direction / Distance</u>	<u>Map ID</u>	<u>Page</u>
ALICE MILLS FIRE (FO Site ID: 0106065 EPA Id: RIN000106065	58 FAIRMOUNT STREET	SE 1/8 - 1/4 (0.206 mi.)	H23	59
PROVIDENCE-WORCESTER Site ID: 0101952 EPA Id: RID001503614	ONE DEPOT SQUARE	ESE 1/4 - 1/2 (0.255 mi.)	44	117

EXECUTIVE SUMMARY

Federal RCRA generators list

RCRA-SQG: RCRAInfo is EPA's comprehensive information system, providing access to data supporting the Resource Conservation and Recovery Act (RCRA) of 1976 and the Hazardous and Solid Waste Amendments (HSWA) of 1984. The database includes selective information on sites which generate, transport, store, treat and/or dispose of hazardous waste as defined by the Resource Conservation and Recovery Act (RCRA). Small quantity generators (SQGs) generate between 100 kg and 1,000 kg of hazardous waste per month.

A review of the RCRA-SQG list, as provided by EDR, and dated 03/25/2019 has revealed that there are 2 RCRA-SQG sites within approximately 0.25 miles of the target property.

<u>Equal/Higher Elevation</u>	<u>Address</u>	<u>Direction / Distance</u>	<u>Map ID</u>	<u>Page</u>
KUBASKA ROBERT J EPA ID:: RI5000011361	175 HARRIS AVE	E 1/8 - 1/4 (0.228 mi.)	40	104
<u>Lower Elevation</u>	<u>Address</u>	<u>Direction / Distance</u>	<u>Map ID</u>	<u>Page</u>
WOONSOCKET CITY OF, EPA ID:: RIR000505131	943 RIVER ST REAR	NW 0 - 1/8 (0.059 mi.)	C6	24

State- and tribal - equivalent CERCLIS

RI SHWS: This list includes sites that have been investigated under the Federal CERCLIS program (SFA sites) as well as sites that have notified under the state program or have been investigated for hazardous substances (HWM sites).

A review of the RI SHWS list, as provided by EDR, and dated 07/15/2019 has revealed that there are 30 RI SHWS sites within approximately 1 mile of the target property.

<u>Equal/Higher Elevation</u>	<u>Address</u>	<u>Direction / Distance</u>	<u>Map ID</u>	<u>Page</u>
DEBLOIS OIL CO/WOONS Facility Status: Inactive Project Code: PHPI-HWM Siterem Site Number: SR-39-1099	632 RIVER ST	SE 0 - 1/8 (0.060 mi.)	B8	28
SEVILLE ASSOCIATES Facility Status: Active Project Code: SEVA-HWM Siterem Site Number: SR-39-1211 A	229 FIRST AVENUE	S 1/8 - 1/4 (0.154 mi.)	15	43
PORTOLA TECH INTERNA Facility Status: Inactive Project Code: TEC2-HWM Siterem Site Number: SR-39-1518	85 FAIRMOUNT ST	SE 1/8 - 1/4 (0.207 mi.)	H26	62
THE PLASTIC GROUP Facility Status: Inactive Project Code: TECH-HWM Siterem Site Number: SR-39-1517	84 FAIRMOUNT ST	SE 1/8 - 1/4 (0.213 mi.)	H32	96
RAY RIEL CONSTRUCTIO Facility Status: Inactive Project Code: RRCO-HWM Siterem Site Number: SR-39-1211 B	117 FIRST AVENUE	S 1/4 - 1/2 (0.269 mi.)	J45	118
ASHLEY COURT	78-80 OAK STREET	SSE 1/2 - 1 (0.535 mi.)	52	141

EXECUTIVE SUMMARY

Facility Status: Inactive Project Code: ASHL-HWM Siterem Site Number: SR-39-0075				
ARMENS CLEANERS	215 S MAIN ST	SSE 1/2 - 1 (0.588 mi.)	L53	141
Facility Status: Active Project Code: SSCI-HWM Siterem Site Number: SR-39-1461				
RIVERSIDE INDUSTRIES	1 SHORR COURT	ENE 1/2 - 1 (0.592 mi.)	55	154
Facility Status: Inactive Project Code: RIVI-HWM Siterem Site Number: SR-39-1269				
B & G ASSOC./L & P R	202 & 204 SOUTH MAIN	SSE 1/2 - 1 (0.593 mi.)	L56	155
Facility Status: Inactive Project Code: B&GA-HWM Siterem Site Number: SR-39-0088				
DELTA ELECTRIC MOTOR	182 FARM ST	NE 1/2 - 1 (0.613 mi.)	61	157
Facility Status: Active Project Code: DUGG-HWM Siterem Site Number: SR-39-0389				
A-1 MR. LUBE & TUNE	214 - 226 SOUTH MAIN	SSE 1/2 - 1 (0.619 mi.)	L62	168
Facility Status: Inactive Project Code: AMLT-HWM Siterem Site Number: SR-39-0013				
PROVIDENCE-WORCESTER	1 DEPOT SQUARE	ESE 1/2 - 1 (0.629 mi.)	63	168
Facility Status: Inactive Project Code: PWCO-SFA Siterem Site Number: SR-39-1171				
SUNNYSIDE (CKG DEVEL	176 SUNNYSIDE AVENUE	S 1/2 - 1 (0.666 mi.)	66	184
Facility Status: Active Project Code: CKGD-HWM Project Code: CKGD-SUBC Siterem Site Number: SR-39-0263 A Siterem Site Number: SR-39-0263 B				
BANK OF AMERICA - PA	1 FOUNTAIN SQUARE	WNW 1/2 - 1 (0.766 mi.)	69	196
Facility Status: Inactive Project Code: BOAP-HWM Siterem Site Number: SR-03-0099				
CLOTHING DOCTORS THE	157 FRONT ST	ESE 1/2 - 1 (0.772 mi.)	70	196
Facility Status: Active Project Code: COMM-HWM Siterem Site Number: SR-39-0280				
BLACKSTONE VALLEY EL	HAMLET AVE & FRONT S	ESE 1/2 - 1 (0.828 mi.)	O73	209
Facility Status: Active Project Code: BVES-HWM Siterem Site Number: SR-39-0137 C				
BLACKSTONE VALLEY GA	HAMLET AVE & FRONT S	ESE 1/2 - 1 (0.828 mi.)	O74	209
Facility Status: Active Project Code: BVGE-HWM Siterem Site Number: SR-39-0137 B				
BROAD STREET GARAGE	74 BROAD ST	SSE 1/2 - 1 (0.925 mi.)	75	209
Facility Status: Inactive				

EXECUTIVE SUMMARY

Project Code: BRSG-HWM
Siterem Site Number: SR-39-0168

<u>Lower Elevation</u>	<u>Address</u>	<u>Direction / Distance</u>	<u>Map ID</u>	<u>Page</u>
WOONSOCKET CONSUMERS Facility Status: Inactive Project Code: WCC-HWM Siterem Site Number: SR-39-1692	1182 RIVER STREET	NW 1/8 - 1/4 (0.211 mi.)	E30	95
HANORA SPINNING INC. Facility Status: Active Project Code: HANO-HWM Siterem Site Number: SR-39-0580	159 SINGLETON ST	NNW 1/8 - 1/4 (0.223 mi.)	I38	101
HANORA LIPPITT MANOR Facility Status: Active Project Code: HLM-HWM Siterem Site Number: SR-39-1952	1 MAIN STREET	SE 1/2 - 1 (0.589 mi.)	54	154
FERNANDES CONSTRUCTI Facility Status: Active Project Code: FERC-HWM Siterem Site Number: SR-39-1939	74 SOUTH MAIN STREET	SE 1/2 - 1 (0.599 mi.)	M57	155
FALLS YARN MILLS Facility Status: Active Project Code: RIVF-HWM Siterem Site Number: SR-39-1291	68 SO. MAIN ST	SE 1/2 - 1 (0.600 mi.)	M58	156
122 N MAIN LLC Facility Status: Active Project Code: NML-HWM Siterem Site Number: SR-39-1909	122 NORTH MAIN STREE	E 1/2 - 1 (0.600 mi.)	59	157
FORMER ISLAND MACHIN Facility Status: Active Project Code: FIMC-HWM Siterem Site Number: SR-39-1828	15 ISLAND PLACE	SE 1/2 - 1 (0.605 mi.)	M60	157
BERNON STREET Facility Status: Inactive Project Code: BRNN-NJD Siterem Site Number: NJD-39-0004	90-100 BERNON STREET	SE 1/2 - 1 (0.656 mi.)	64	168
NATIONAL CHROMIUM CO Facility Status: Inactive Project Code: NCRO-HWM Siterem Site Number: SR-39-0972	185 ALLEN ST.	ESE 1/2 - 1 (0.663 mi.)	65	169
HEDCO PROPERTY (FORM Facility Status: Active Project Code: HBF-HWM Siterem Site Number: SR-39-1930	313 POND STREET	ENE 1/2 - 1 (0.720 mi.)	67	184
TIRE PROS INC Facility Status: Inactive Project Code: TPRW-HWM Siterem Site Number: SR-39-1541	160 CLINTON ST	E 1/2 - 1 (0.747 mi.)	68	185
ZHANG RETAIL FACILIT Facility Status: Active	401 CLINTON STREET	E 1/2 - 1 (0.937 mi.)	76	220

EXECUTIVE SUMMARY

Project Code: ZHAN-HWM
Siterem Site Number: SR-39-1704

MA SHWS: Contains information on releases of oil and hazardous materials that have been reported to DEP.

A review of the MA SHWS list, as provided by EDR, and dated 02/28/2019 has revealed that there is 1 MA SHWS site within approximately 1 mile of the target property.

<u>Equal/Higher Elevation</u>	<u>Address</u>	<u>Direction / Distance</u>	<u>Map ID</u>	<u>Page</u>
CUMBERLAND FARMS Release Tracking Number: 2-0016791 Current Status: RAO	1 MAIN ST	N 1/2 - 1 (0.532 mi.)	51	139

State and tribal leaking storage tank lists

RI LUST: The LUST Case List is a summary of UST Facilities in RI with leaking USTs, which includes information on the date of release discovery and the status of the LUST Case (active, soil removal only, or inactive).

A review of the RI LUST list, as provided by EDR, and dated 06/30/2019 has revealed that there are 10 RI LUST sites within approximately 0.5 miles of the target property.

<u>Equal/Higher Elevation</u>	<u>Address</u>	<u>Direction / Distance</u>	<u>Map ID</u>	<u>Page</u>
DEBLOIS OIL CO/WOONS Facility Status: Soil Removal Only; No Further Action Required Facility Id: UST-398 Project Number: 3933-LS	632 RIVER ST	SE 0 - 1/8 (0.060 mi.)	B8	28
GERTRUDE FRANCO Facility Status: Soil Removal Only; No Further Action Required Facility Id: UST-16917 Project Number: 3919-ST	274 HARRIS AVE	ENE 1/8 - 1/4 (0.184 mi.)	F18	57
DAOPHAOTHENH PROPERT Facility Status: Soil Removal Only; No Further Action Required Facility Id: UST-18299 Project Number: 3939-LS	NORTHEAST ST	SE 1/4 - 1/2 (0.396 mi.)	46	118
HONEYWELL SENSING & Facility Status: Soil Removal Only; No Further Action Required Project Number: 3955-LS	245 RAILROAD STREET	ESE 1/4 - 1/2 (0.421 mi.)	47	119
SAMUEL J. MEDEFF, ES Facility Status: Soil Removal Only; No Further Action Required Facility Id: UST-17074 Project Number: 3923-ST	304 PROSPECT ST	NE 1/4 - 1/2 (0.457 mi.)	48	138
HOPE SCHOOL Facility Status: Soil Removal Only; No Further Action Required Facility Id: UST-18862 Project Number: 3945-ST	43 HOPE ST	SE 1/4 - 1/2 (0.494 mi.)	50	138
<u>Lower Elevation</u>	<u>Address</u>	<u>Direction / Distance</u>	<u>Map ID</u>	<u>Page</u>
WOONSOCKET CONSUMERS	1182 RIVER STREET	NW 1/8 - 1/4 (0.211 mi.)	E30	95

EXECUTIVE SUMMARY

Facility Id: UST-834				
Project Number: 3948-LS				
C L M INVESTMENT CO.	128 SINGLETON ST	NNW 1/8 - 1/4 (0.222 mi.)	I35	98
Facility Status: Soil Removal Only; No Further Action Required				
Facility Id: UST-286				
Project Number: 3938-ST				
HANORA SPINNING INC.	159 SINGLETON ST	NNW 1/8 - 1/4 (0.223 mi.)	I38	101
Facility Id: UST-409				
Project Number: 3946-ST				
GLENARK LANDING	104 SAYLES ST	SE 1/4 - 1/2 (0.488 mi.)	49	138
Facility Status: Soil Removal Only; No Further Action Required				
Facility Id: UST-15918				
Project Number: 3901-LS				

State and tribal registered storage tank lists

RI UST: The UST Master List is a summary of registered UST Facilities in RI, which includes information on abandoned, in use, permanently closed and temporarily closed USTs.

A review of the RI UST list, as provided by EDR, and dated 06/30/2019 has revealed that there are 18 RI UST sites within approximately 0.25 miles of the target property.

<u>Equal/Higher Elevation</u>	<u>Address</u>	<u>Direction / Distance</u>	<u>Map ID</u>	<u>Page</u>
NORTHSTAR PROCESSING Facility Id: UST-18061 Tank Status: Permanently Closed	784 RIVER ST	WSW 0 - 1/8 (0.006 mi.)	A4	22
DEBLOIS OIL COMPANY, Facility Id: UST-398 Tank Status: Permanently Closed	632 RIVER ST	SE 0 - 1/8 (0.060 mi.)	B10	41
FAIRMOUNT HEIGHTS Facility Id: UST-18200 Tank Status: Permanently Closed	520 SECOND AVE	SW 0 - 1/8 (0.118 mi.)	D13	42
GERTRUDE FRANCO Facility Id: UST-16917 Tank Status: Permanently Closed	274 HARRIS AVE	ENE 1/8 - 1/4 (0.184 mi.)	F19	58
MAGBEA REALTY Facility Id: UST-2108 Tank Status: In Use	491 BLACKSTONE ST	E 1/8 - 1/4 (0.196 mi.)	G20	58
MEE PROPERTY Facility Id: UST-17231 Tank Status: Permanently Closed	253 HARRIS AVE	ENE 1/8 - 1/4 (0.199 mi.)	F21	58
MAGBEA REALTY Facility Id: UST-2109 Tank Status: Tank Not Found	481 BLACKSTONE ST	E 1/8 - 1/4 (0.204 mi.)	G22	59
SEVILLE DYEING CO., Facility Id: UST-3479 Tank Status: Abandoned	229 FIRST AVE	S 1/8 - 1/4 (0.206 mi.)	24	60
TECH INDUSTRIES INCO	85 FAIRMOUNT STREET	SE 1/8 - 1/4 (0.207 mi.)	H27	66

EXECUTIVE SUMMARY

Facility Id: UST-18191 Tank Status: Permanently Closed				
AMERICAN TOURISTER	84 FAIRMONT ST	SE 1/8 - 1/4 (0.213 mi.)	H31	96
Facility Id: UST-328 Tank Status: Permanently Closed				
COSTA PARK	FAIRMONT ST/FIRST AV	S 1/8 - 1/4 (0.227 mi.)	J39	104
Facility Id: UST-16473 Tank Status: Permanently Closed				
MARIE LALOR RAZEN	230 OAKLEY ST	NE 1/8 - 1/4 (0.240 mi.)	K41	114
Facility Id: UST-17132 Tank Status: Permanently Closed				
THEODORE M. LARAMEE	196 OAKLEY RD	ENE 1/8 - 1/4 (0.243 mi.)	K42	115
Facility Id: UST-4240 Tank Status: Permanently Closed				
<u>Lower Elevation</u>	<u>Address</u>	<u>Direction / Distance</u>	<u>Map ID</u>	<u>Page</u>
WOONSOCKET DPW FUELI	943 RIVER ST	NW 0 - 1/8 (0.059 mi.)	C7	28
Facility Id: UST-18604 Tank Status: In Use				
<i>BOSTON & WOONSOCKET</i>	<i>1117 RIVER ST</i>	<i>NW 1/8 - 1/4 (0.169 mi.)</i>	<i>E16</i>	<i>44</i>
Facility Id: UST-707 Tank Status: Permanently Closed				
MARTEL OIL	1182 RIVER ST	NW 1/8 - 1/4 (0.211 mi.)	E28	92
Facility Id: UST-834 Tank Status: Permanently Closed				
C L M INVESTMENT CO.	128 SINGLETON ST	NNW 1/8 - 1/4 (0.222 mi.)	I34	98
Facility Id: UST-286 Tank Status: Permanently Closed				
FIRST REPUBLIC CORP.	159 SINGLETON ST	NNW 1/8 - 1/4 (0.223 mi.)	I37	100
Facility Id: UST-409 Tank Status: Permanently Closed				

RI AST: The Aboveground Storage Tank database contains registered ASTs. The data come from the Department of Environmental Management's Master List of AST Facilities & Their Associated Tanks.

A review of the RI AST list, as provided by EDR, and dated 04/03/2019 has revealed that there are 4 RI AST sites within approximately 0.25 miles of the target property.

<u>Equal/Higher Elevation</u>	<u>Address</u>	<u>Direction / Distance</u>	<u>Map ID</u>	<u>Page</u>
PETROLEUM HEAT & POW	632 RIVER ST.	SE 0 - 1/8 (0.060 mi.)	B9	40
Facility ID: 390001 Tank Status: R-Removed				
FAIRMONT HEIGHTS	520/525 SECOND ST.	SW 0 - 1/8 (0.118 mi.)	D12	41
Facility ID: 390005 Tank Status: E-In Use				
PLASTICS GROUP OF AM	84 FAIRMOUNT ST	SE 1/8 - 1/4 (0.213 mi.)	H33	97
Facility ID: 390023 Tank Status: E-In Use				
<u>Lower Elevation</u>	<u>Address</u>	<u>Direction / Distance</u>	<u>Map ID</u>	<u>Page</u>
WOONSOCKET CONSUMERS	1182 RIVER ST	NW 1/8 - 1/4 (0.211 mi.)	E29	93

EXECUTIVE SUMMARY

Facility ID: 390003
 Facility ID: 390024
 Tank Status: E-In Use
 Tank Status: R-Removed

State and tribal institutional control / engineering control registries

RI AUL: This list was developed by RIDEM for use as a general reference and are not meant to be legally authoritative source for the location of hazardous materials, nor for the status, condition or permissible use of a site.

A review of the RI AUL list, as provided by EDR, and dated 07/15/2019 has revealed that there are 5 RI AUL sites within approximately 0.5 miles of the target property.

<u>Equal/Higher Elevation</u>	<u>Address</u>	<u>Direction / Distance</u>	<u>Map ID</u>	<u>Page</u>
DEBLOIS OIL CO/WOONS Siterem Site Number: SR-39-1099	632 RIVER ST	SE 0 - 1/8 (0.060 mi.)	B8	28
PORTOLA TECH INTERNA Siterem Site Number: SR-39-1518	85 FAIRMOUNT ST	SE 1/8 - 1/4 (0.207 mi.)	H26	62
THE PLASTIC GROUP Siterem Site Number: SR-39-1517	84 FAIRMOUNT ST	SE 1/8 - 1/4 (0.213 mi.)	H32	96
RAY RIEL CONSTRUCTIO Siterem Site Number: SR-39-1211 B	117 FIRST AVENUE	S 1/4 - 1/2 (0.269 mi.)	J45	118

<u>Lower Elevation</u>	<u>Address</u>	<u>Direction / Distance</u>	<u>Map ID</u>	<u>Page</u>
WOONSOCKET CONSUMERS Siterem Site Number: SR-39-1692	1182 RIVER STREET	NW 1/8 - 1/4 (0.211 mi.)	E30	95

ADDITIONAL ENVIRONMENTAL RECORDS

Other Ascertainable Records

RCRA NonGen / NLR: RCRAInfo is EPA's comprehensive information system, providing access to data supporting the Resource Conservation and Recovery Act (RCRA) of 1976 and the Hazardous and Solid Waste Amendments (HSWA) of 1984. The database includes selective information on sites which generate, transport, store, treat and/or dispose of hazardous waste as defined by the Resource Conservation and Recovery Act (RCRA). Non-Generators do not presently generate hazardous waste.

A review of the RCRA NonGen / NLR list, as provided by EDR, and dated 03/25/2019 has revealed that there are 11 RCRA NonGen / NLR sites within approximately 0.25 miles of the target property.

<u>Equal/Higher Elevation</u>	<u>Address</u>	<u>Direction / Distance</u>	<u>Map ID</u>	<u>Page</u>
LOUS AUTO REPAIR EPA ID:: RID982765539	815 RIVER ST	0 - 1/8 (0.000 mi.)	A2	9
DEBLOIS OIL CO/WOONS	632 RIVER ST	SE 0 - 1/8 (0.060 mi.)	B8	28

EXECUTIVE SUMMARY

EPA ID:: RID987474020				
AMERICAN TOURISTER I EPA ID:: RID980670954	FAIRMONT ST	SE 1/8 - 1/4 (0.141 mi.)	14	42
TECH INDUSTRIES INCO EPA ID:: RID052633526	85 FAIRMOUNT STREET	SE 1/8 - 1/4 (0.207 mi.)	H27	66
RIEL RAYMOND EPA ID:: RID987487097	150 FIRST AVE	S 1/8 - 1/4 (0.244 mi.)	J43	115

<u>Lower Elevation</u>	<u>Address</u>	<u>Direction / Distance</u>	<u>Map ID</u>	<u>Page</u>
QUINCY DYE WORKS EPA ID:: RID075722892	719 RIVER ST	0 - 1/8 (0.000 mi.)	1	8
INTERSTATE TOWING CO EPA ID:: RIR000017004	855 RIVER ST	NW 0 - 1/8 (0.003 mi.)	A3	19
L & R SCRAP METAL CO EPA ID:: RIR000516211	631 RIVER ST	SE 0 - 1/8 (0.039 mi.)	B5	22
BOSTON & WOONSOCKET EPA ID:: RID982715773	1117 RIVER ST	NW 1/8 - 1/4 (0.169 mi.)	E16	44
BOSTON & WOONSOCKET EPA ID:: RID043760990	1117 RIVER ST	NW 1/8 - 1/4 (0.169 mi.)	E17	56
GORWOOD BUSINESS SER EPA ID:: RID987480548	128 SINGLETON ST	NNW 1/8 - 1/4 (0.222 mi.)	I36	99

RI MANIFEST: Hazardous waste manifest information

A review of the RI MANIFEST list, as provided by EDR, and dated 12/31/2017 has revealed that there are 6 RI MANIFEST sites within approximately 0.25 miles of the target property.

<u>Equal/Higher Elevation</u>	<u>Address</u>	<u>Direction / Distance</u>	<u>Map ID</u>	<u>Page</u>
LOUS AUTO REPAIR EPA Id: RID982765539 Manifest Document Number: CTF0778601	815 RIVER ST	0 - 1/8 (0.000 mi.)	A2	9
DEBLOIS OIL CO/WOONS EPA Id: RID987474020 Manifest Document Number: CTF0048039	632 RIVER ST	SE 0 - 1/8 (0.060 mi.)	B8	28
TECH INDUSTRIES INCO EPA Id: RID052633526 Manifest Document Number: NYG5216949	85 FAIRMOUNT STREET	SE 1/8 - 1/4 (0.207 mi.)	H27	66
KUBASKA ROBERT J EPA Id: RI5000011361 Manifest Document Number: 4148064	175 HARRIS AVE	E 1/8 - 1/4 (0.228 mi.)	40	104

<u>Lower Elevation</u>	<u>Address</u>	<u>Direction / Distance</u>	<u>Map ID</u>	<u>Page</u>
WOONSOCKET CITY OF, EPA Id: RIR000505131 Manifest Document Number: 000157173JJK	943 RIVER ST REAR	NW 0 - 1/8 (0.059 mi.)	C6	24
BOSTON & WOONSOCKET	1117 RIVER ST	NW 1/8 - 1/4 (0.169 mi.)	E16	44

EXECUTIVE SUMMARY

EPA Id: RID982715773
Manifest Document Number: RIG0003324

NY MANIFEST: Manifest is a document that lists and tracks hazardous waste from the generator through transporters to a TSD facility.

A review of the NY MANIFEST list, as provided by EDR, and dated 01/01/2019 has revealed that there are 2 NY MANIFEST sites within approximately 0.25 miles of the target property.

<u>Equal/Higher Elevation</u>	<u>Address</u>	<u>Direction / Distance</u>	<u>Map ID</u>	<u>Page</u>
TECH INDUSTRIES INCO EPA ID: RID052633526	85 FAIRMOUNT STREET	SE 1/8 - 1/4 (0.207 mi.)	H27	66

<u>Lower Elevation</u>	<u>Address</u>	<u>Direction / Distance</u>	<u>Map ID</u>	<u>Page</u>
EASTERN RESINS EPA ID: RIP000011925	1174 RIVER ST	NW 1/8 - 1/4 (0.206 mi.)	E25	60

EDR HIGH RISK HISTORICAL RECORDS

EDR Exclusive Records

EDR MGP: The EDR Proprietary Manufactured Gas Plant Database includes records of coal gas plants (manufactured gas plants) compiled by EDR's researchers. Manufactured gas sites were used in the United States from the 1800's to 1950's to produce a gas that could be distributed and used as fuel. These plants used whale oil, rosin, coal, or a mixture of coal, oil, and water that also produced a significant amount of waste. Many of the byproducts of the gas production, such as coal tar (oily waste containing volatile and non-volatile chemicals), sludges, oils and other compounds are potentially hazardous to human health and the environment. The byproduct from this process was frequently disposed of directly at the plant site and can remain or spread slowly, serving as a continuous source of soil and groundwater contamination.

A review of the EDR MGP list, as provided by EDR, has revealed that there are 2 EDR MGP sites within approximately 1 mile of the target property.

<u>Lower Elevation</u>	<u>Address</u>	<u>Direction / Distance</u>	<u>Map ID</u>	<u>Page</u>
BLACKSTONE VALLEY GA	FRONT AND COURT STS	ESE 1/2 - 1 (0.799 mi.)	N71	208
BLACKSTONE VALLEY GA	FRONT AND COURT STS	ESE 1/2 - 1 (0.814 mi.)	N72	208

EDR Hist Auto: EDR has searched selected national collections of business directories and has collected listings of potential gas station/filling station/service station sites that were available to EDR researchers. EDR's review was limited to those categories of sources that might, in EDR's opinion, include gas station/filling station/service station establishments. The categories reviewed included, but were not limited to gas, gas station, gasoline station, filling station, auto, automobile repair, auto service station, service station, etc. This database falls within a category of information EDR classifies as "High Risk Historical Records", or HRHR. EDR's HRHR effort presents unique and sometimes proprietary data about past sites and operations that typically create environmental concerns, but may not show up in current government records searches.

A review of the EDR Hist Auto list, as provided by EDR, has revealed that there is 1 EDR Hist Auto

EXECUTIVE SUMMARY

site within approximately 0.125 miles of the target property.

<u>Lower Elevation</u>	<u>Address</u>	<u>Direction / Distance</u>	<u>Map ID</u>	<u>Page</u>
THOMPSON PETER	971 RIVER ST	NW 0 - 1/8 (0.077 mi.)	C11	41

EXECUTIVE SUMMARY

Due to poor or inadequate address information, the following sites were not mapped. Count: 22 records.

<u>Site Name</u>	<u>Database(s)</u>
GLAS-KRAFT	RI SHWS, RI LUST, RI AUL
GLENARK PLAYGROUND	RI SHWS, RI AUL
NEW ENGLAND INSTRUMENTS (FORMER)	RI SHWS, RI AUL
TANKER ROLLOVER	MA SHWS, MA RELEASE
ST GERMANE TRUCKING TERMINAL	MA SHWS, MA RELEASE
STAMINA MILLS DESIGN	RI SHWS
STAMINA MILLS	RI SHWS
MECHANIC STREET LOCATION	RI SHWS
PINE HILL ROAD (MTBE AREA)	RI SHWS
NORTH SMITHFIELD NIKE LAUNCHER (PR	RI SHWS
WOONSOCKET TRANSMISSION	RI SHWS
BLACKSTONE RIVER BIKEWAY - SEGMENT	RI SHWS
BLACKSTONE RIVER BIKEWAY - SEGMENT	RI SHWS
BLACKSTONE RIVER BIKEWAY - SEGMENT	RI SHWS
RI DOT - COURT STREET BRIDGE	RI SHWS
GIRVIN PROPERTY (BLACKSTONE VALLEY	RI SHWS
MOUNT ST. CHARLES TANK # 4	RI SHWS
COBBLE HILL WATER STORAGE TANK	RI SHWS
CVS -MENDON ROAD - WOONSOCKET	RI SHWS
FELDMAN BUILDING	RI SHWS, RI BROWNFIELDS
RHODES AVENUE ELEVATED WATER STORA	RI SHWS
GALLAGHER PROPERTY	RI SHWS

OVERVIEW MAP - 5786927.2S



Target Property

Sites at elevations higher than or equal to the target property

Sites at elevations lower than the target property

Manufactured Gas Plants

National Priority List Sites

Dept. Defense Sites

Indian Reservations BIA

County Boundary

Power transmission lines

Special Flood Hazard Area (1%)

0.2% Annual Chance Flood Hazard

National Wetland Inventory

State Wetlands










This report includes Interactive Map Layers to display and/or hide map information. The legend includes only those icons for the default map view.

SITE NAME: River Street Corridor
 ADDRESS: 775 River Street
 Woonsocket RI 02895
 LAT/LONG: 42.006384 / 71.526443

CLIENT: Beta Engineering Inc.
 CONTACT: Joe Mcloughlin
 INQUIRY #: 5786927.2S
 DATE: September 12, 2019 2:29 pm

DETAIL MAP - 5786927.2S



-  Target Property
-  Sites at elevations higher than or equal to the target property
-  Sites at elevations lower than the target property
-  Manufactured Gas Plants
-  Sensitive Receptors
-  National Priority List Sites
-  Dept. Defense Sites

-  Indian Reservations BIA
-  Special Flood Hazard Area (1%)
-  0.2% Annual Chance Flood Hazard
-  National Wetland Inventory
-  State Wetlands

This report includes Interactive Map Layers to display and/or hide map information. The legend includes only those icons for the default map view.

SITE NAME: River Street Corridor
 ADDRESS: 775 River Street
 Woonsocket RI 02895
 LAT/LONG: 42.006384 / 71.526443

CLIENT: Beta Engineering Inc.
 CONTACT: Joe Mcloughlin
 INQUIRY #: 5786927.2s
 DATE: September 12, 2019 2:31 pm

MAP FINDINGS SUMMARY

Database	Search Distance (Miles)	Target Property	< 1/8	1/8 - 1/4	1/4 - 1/2	1/2 - 1	> 1	Total Plotted
STANDARD ENVIRONMENTAL RECORDS								
<i>Federal NPL site list</i>								
NPL	1.000		0	0	0	0	NR	0
Proposed NPL	1.000		0	0	0	0	NR	0
NPL LIENS	1.000		0	0	0	0	NR	0
<i>Federal Delisted NPL site list</i>								
Delisted NPL	1.000		0	0	0	0	NR	0
<i>Federal CERCLIS list</i>								
FEDERAL FACILITY	0.500		0	0	0	NR	NR	0
SEMS	0.500		0	0	0	NR	NR	0
<i>Federal CERCLIS NFRAP site list</i>								
SEMS-ARCHIVE	0.500		0	1	1	NR	NR	2
<i>Federal RCRA CORRACTS facilities list</i>								
CORRACTS	1.000		0	0	0	0	NR	0
<i>Federal RCRA non-CORRACTS TSD facilities list</i>								
RCRA-TSDF	0.500		0	0	0	NR	NR	0
<i>Federal RCRA generators list</i>								
RCRA-LQG	0.250		0	0	NR	NR	NR	0
RCRA-SQG	0.250		1	1	NR	NR	NR	2
RCRA-VSQG	0.250		0	0	NR	NR	NR	0
<i>Federal institutional controls / engineering controls registries</i>								
LUCIS	0.500		0	0	0	NR	NR	0
US ENG CONTROLS	0.500		0	0	0	NR	NR	0
US INST CONTROL	0.500		0	0	0	NR	NR	0
<i>Federal ERNS list</i>								
ERNS	TP		NR	NR	NR	NR	NR	0
<i>State- and tribal - equivalent CERCLIS</i>								
RI SHWS	1.000		1	5	1	23	NR	30
MA SHWS	1.000		0	0	0	1	NR	1
<i>State and tribal landfill and/or solid waste disposal site lists</i>								
RI SWF/LF	0.500		0	0	0	NR	NR	0
MA SWF/LF	0.500		0	0	0	NR	NR	0
RI LCP	0.500		0	0	0	NR	NR	0
<i>State and tribal leaking storage tank lists</i>								
RI LUST	0.500		1	4	5	NR	NR	10

MAP FINDINGS SUMMARY

Database	Search Distance (Miles)	Target Property	< 1/8	1/8 - 1/4	1/4 - 1/2	1/2 - 1	> 1	Total Plotted
MA LUST	0.500		0	0	0	NR	NR	0
INDIAN LUST	0.500		0	0	0	NR	NR	0
State and tribal registered storage tank lists								
FEMA UST	0.250		0	0	NR	NR	NR	0
RI UST	0.250		4	14	NR	NR	NR	18
MA UST	0.250		0	0	NR	NR	NR	0
RI AST	0.250		2	2	NR	NR	NR	4
MA AST	0.250		0	0	NR	NR	NR	0
INDIAN UST	0.250		0	0	NR	NR	NR	0
State and tribal institutional control / engineering control registries								
RI AUL	0.500		1	3	1	NR	NR	5
State and tribal voluntary cleanup sites								
INDIAN VCP	0.500		0	0	0	NR	NR	0
State and tribal Brownfields sites								
RI BROWNFIELDS	0.500		0	0	0	NR	NR	0
MA BROWNFIELDS	0.500		0	0	0	NR	NR	0
ADDITIONAL ENVIRONMENTAL RECORDS								
Local Brownfield lists								
US BROWNFIELDS	0.500		0	0	0	NR	NR	0
Local Lists of Landfill / Solid Waste Disposal Sites								
INDIAN ODI	0.500		0	0	0	NR	NR	0
DEBRIS REGION 9	0.500		0	0	0	NR	NR	0
ODI	0.500		0	0	0	NR	NR	0
IHS OPEN DUMPS	0.500		0	0	0	NR	NR	0
Local Lists of Hazardous waste / Contaminated Sites								
US HIST CDL	TP		NR	NR	NR	NR	NR	0
RI CDL	TP		NR	NR	NR	NR	NR	0
US CDL	TP		NR	NR	NR	NR	NR	0
Local Land Records								
LIENS 2	TP		NR	NR	NR	NR	NR	0
Records of Emergency Release Reports								
HMIRS	TP		NR	NR	NR	NR	NR	0
RI SPILLS	TP		NR	NR	NR	NR	NR	0
MA RELEASE	TP		NR	NR	NR	NR	NR	0
RI SPILLS 90	TP		NR	NR	NR	NR	NR	0
MA SPILLS 90	TP		NR	NR	NR	NR	NR	0
Other Ascertainable Records								
RCRA NonGen / NLR	0.250		5	6	NR	NR	NR	11

MAP FINDINGS SUMMARY

Database	Search Distance (Miles)	Target Property	< 1/8	1/8 - 1/4	1/4 - 1/2	1/2 - 1	> 1	Total Plotted
FUDS	1.000		0	0	0	0	NR	0
DOD	1.000		0	0	0	0	NR	0
SCRD DRYCLEANERS	0.500		0	0	0	NR	NR	0
US FIN ASSUR	TP		NR	NR	NR	NR	NR	0
EPA WATCH LIST	TP		NR	NR	NR	NR	NR	0
2020 COR ACTION	0.250		0	0	NR	NR	NR	0
TSCA	TP		NR	NR	NR	NR	NR	0
TRIS	TP		NR	NR	NR	NR	NR	0
SSTS	TP		NR	NR	NR	NR	NR	0
ROD	1.000		0	0	0	0	NR	0
RMP	TP		NR	NR	NR	NR	NR	0
RAATS	TP		NR	NR	NR	NR	NR	0
PRP	TP		NR	NR	NR	NR	NR	0
PADS	TP		NR	NR	NR	NR	NR	0
ICIS	TP		NR	NR	NR	NR	NR	0
FTTS	TP		NR	NR	NR	NR	NR	0
MLTS	TP		NR	NR	NR	NR	NR	0
COAL ASH DOE	TP		NR	NR	NR	NR	NR	0
COAL ASH EPA	0.500		0	0	0	NR	NR	0
PCB TRANSFORMER	TP		NR	NR	NR	NR	NR	0
RADINFO	TP		NR	NR	NR	NR	NR	0
HIST FTTS	TP		NR	NR	NR	NR	NR	0
DOT OPS	TP		NR	NR	NR	NR	NR	0
CONSENT	1.000		0	0	0	0	NR	0
INDIAN RESERV	1.000		0	0	0	0	NR	0
FUSRAP	1.000		0	0	0	0	NR	0
UMTRA	0.500		0	0	0	NR	NR	0
LEAD SMELTERS	TP		NR	NR	NR	NR	NR	0
US AIRS	TP		NR	NR	NR	NR	NR	0
US MINES	0.250		0	0	NR	NR	NR	0
ABANDONED MINES	0.250		0	0	NR	NR	NR	0
FINDS	TP		NR	NR	NR	NR	NR	0
UXO	1.000		0	0	0	0	NR	0
DOCKET HWC	TP		NR	NR	NR	NR	NR	0
ECHO	TP		NR	NR	NR	NR	NR	0
FUELS PROGRAM	0.250		0	0	NR	NR	NR	0
RI AIRS	TP		NR	NR	NR	NR	NR	0
MA AIRS	TP		NR	NR	NR	NR	NR	0
RI ASBESTOS	TP		NR	NR	NR	NR	NR	0
MA ASBESTOS	TP		NR	NR	NR	NR	NR	0
RI DRYCLEANERS	0.250		0	0	NR	NR	NR	0
MA DRYCLEANERS	0.250		0	0	NR	NR	NR	0
RI Financial Assurance	TP		NR	NR	NR	NR	NR	0
MA Financial Assurance	TP		NR	NR	NR	NR	NR	0
RI LEAD	TP		NR	NR	NR	NR	NR	0
MA LEAD	TP		NR	NR	NR	NR	NR	0
RI MANIFEST	0.250		3	3	NR	NR	NR	6
NY MANIFEST	0.250		0	2	NR	NR	NR	2
RI NPDES	TP		NR	NR	NR	NR	NR	0
MA NPDES	TP		NR	NR	NR	NR	NR	0

EDR HIGH RISK HISTORICAL RECORDS

EDR Exclusive Records

EDR MGP	1.000		0	0	0	2	NR	2
---------	-------	--	---	---	---	---	----	---

MAP FINDINGS SUMMARY

Database	Search Distance (Miles)	Target Property	< 1/8	1/8 - 1/4	1/4 - 1/2	1/2 - 1	> 1	Total Plotted
EDR Hist Auto	0.125		1	NR	NR	NR	NR	1
EDR Hist Cleaner	0.125		0	NR	NR	NR	NR	0
<u>EDR RECOVERED GOVERNMENT ARCHIVES</u>								
<i>Exclusive Recovered Govt. Archives</i>								
RI RGA HWS	TP		NR	NR	NR	NR	NR	0
MA RGA HWS	TP		NR	NR	NR	NR	NR	0
RI RGA LF	TP		NR	NR	NR	NR	NR	0
RI RGA LUST	TP		NR	NR	NR	NR	NR	0
MA RGA LUST	TP		NR	NR	NR	NR	NR	0
- Totals --		0	19	41	8	26	0	94

NOTES:

TP = Target Property

NR = Not Requested at this Search Distance

Sites may be listed in more than one database

Map ID
Direction
Distance
Elevation

MAP FINDINGS

Site

Database(s)

EDR ID Number
EPA ID Number

1
< 1/8
1 ft.

QUINCY DYE WORKS
719 RIVER ST
WOONSOCKET, RI 02895

RCRA NonGen / NLR
FINDS
ECHO

1000695640
RID075722892

Relative:
Lower
Actual:
153 ft.

RCRA NonGen / NLR:

Date form received by agency: 06/07/1983
Facility name: QUINCY DYE WORKS
Facility address: 719 RIVER ST
WOONSOCKET, RI 02895
EPA ID: RID075722892
Mailing address: GRINNELL ST
FALL RIVER, MA 02721
Contact: IRWIN SHAW
Contact address: 941 GRINNELL ST
FALL RIVER, MA 02721
Contact country: US
Contact telephone: 617-678-1951
Contact email: Not reported
EPA Region: 01
Classification: Non-Generator
Description: Handler: Non-Generators do not presently generate hazardous waste

Owner/Operator Summary:

Owner/operator name: QUAKER FABRIC CORP
Owner/operator address: 941 GRINNELL ST
FALL RIVER, MA 02721
Owner/operator country: Not reported
Owner/operator telephone: 617-678-1951
Owner/operator email: Not reported
Owner/operator fax: Not reported
Owner/operator extension: Not reported
Legal status: Private
Owner/Operator Type: Owner
Owner/Op start date: Not reported
Owner/Op end date: Not reported

Handler Activities Summary:

U.S. importer of hazardous waste: No
Mixed waste (haz. and radioactive): No
Recycler of hazardous waste: No
Transporter of hazardous waste: No
Treater, storer or disposer of HW: No
Underground injection activity: No
On-site burner exemption: No
Furnace exemption: No
Used oil fuel burner: No
Used oil processor: No
Used oil refiner: No
Used oil fuel marketer to burner: No
Used oil Specification marketer: No
Used oil transfer facility: No
Used oil transporter: No

Hazardous Waste Summary:

. Waste code: NONE
. Waste name: None

Map ID
 Direction
 Distance
 Elevation

MAP FINDINGS

Site

Database(s)

EDR ID Number
 EPA ID Number

QUINCY DYE WORKS (Continued)

1000695640

Violation Status: No violations found

FINDS:

Registry ID: 110009439642

Environmental Interest/Information System

RCRAInfo is a national information system that supports the Resource Conservation and Recovery Act (RCRA) program through the tracking of events and activities related to facilities that generate, transport, and treat, store, or dispose of hazardous waste. RCRAInfo allows RCRA program staff to track the notification, permit, compliance, and corrective action activities required under RCRA.

[Click this hyperlink](#) while viewing on your computer to access additional FINDS: detail in the EDR Site Report.

ECHO:

Envid: 1000695640
 Registry ID: 110009439642
 DFR URL: <http://echo.epa.gov/detailed-facility-report?fid=110009439642>

A2

**LOUS AUTO REPAIR
 815 RIVER ST
 WOONSOCKET, RI 02895**

**RCRA NonGen / NLR
 FINDS
 ECHO
 RI MANIFEST**

**1000373423
 RID982765539**

**< 1/8
 1 ft.**

Site 1 of 3 in cluster A

**Relative:
 Higher
 Actual:
 159 ft.**

RCRA NonGen / NLR:
 Date form received by agency: 04/21/1989
 Facility name: LOUS AUTO REPAIR
 Facility address: 815 RIVER ST
 WOONSOCKET, RI 02895
 EPA ID: RID982765539
 Mailing address: RIVER ST
 WOONSOCKET, RI 02895
 Contact: LOU VANASSE
 Contact address: 815 RIVER ST
 WOONSOCKET, RI 02895
 Contact country: US
 Contact telephone: 401-766-9077
 Contact email: Not reported
 EPA Region: 01
 Classification: Non-Generator
 Description: Handler: Non-Generators do not presently generate hazardous waste

Owner/Operator Summary:

Owner/operator name: LOU VANASSE
 Owner/operator address: OWNERSTREET
 OWNERCITY, RI 99999
 Owner/operator country: Not reported
 Owner/operator telephone: 401-555-1212
 Owner/operator email: Not reported
 Owner/operator fax: Not reported
 Owner/operator extension: Not reported
 Legal status: Private

Map ID
Direction
Distance
Elevation

MAP FINDINGS

Site

Database(s)

EDR ID Number
EPA ID Number

LOUS AUTO REPAIR (Continued)

1000373423

Owner/Operator Type: Owner
Owner/Op start date: Not reported
Owner/Op end date: Not reported

Handler Activities Summary:

U.S. importer of hazardous waste: No
Mixed waste (haz. and radioactive): No
Recycler of hazardous waste: No
Transporter of hazardous waste: No
Treater, storer or disposer of HW: No
Underground injection activity: No
On-site burner exemption: No
Furnace exemption: No
Used oil fuel burner: No
Used oil processor: No
User oil refiner: No
Used oil fuel marketer to burner: No
Used oil Specification marketer: No
Used oil transfer facility: No
Used oil transporter: No

Hazardous Waste Summary:

. Waste code: D001
. Waste name: IGNITABLE WASTE

Violation Status: No violations found

FINDS:

Registry ID: 110004919599

Environmental Interest/Information System

RCRAInfo is a national information system that supports the Resource Conservation and Recovery Act (RCRA) program through the tracking of events and activities related to facilities that generate, transport, and treat, store, or dispose of hazardous waste. RCRAInfo allows RCRA program staff to track the notification, permit, compliance, and corrective action activities required under RCRA.

[Click this hyperlink](#) while viewing on your computer to access additional FINDS: detail in the EDR Site Report.

ECHO:

Envid: 1000373423
Registry ID: 110004919599
DFR URL: <http://echo.epa.gov/detailed-facility-report?fid=110004919599>

RI MANIFEST:

EPA Id: RID982765539
GEN Cert Date: 12/8/1998
Manifest Document Number: CTF0778601
Waste Description: REG WAS
TSDf Id: CTD021816889
TSDf Name: UNITED OIL RECOVERY INC

Map ID
Direction
Distance
Elevation

MAP FINDINGS

Site

Database(s)

EDR ID Number
EPA ID Number

LOUS AUTO REPAIR (Continued)

1000373423

Qty:	500
WT/Vol Units:	G
TSDf Date:	Not reported
Transporter 2 Id:	Not reported
Item Number:	1
Transporter 2 Name:	Not reported
Transporter Name 2:	UNITED IND SVS
Transporter EPAID:	CTD021816889
Transporter Receipt Date:	Not reported
Number Of Containers:	0
Container Type:	Not reported
Waste Code1:	NONE
Waste Code2:	CR03
Waste Code3:	R010
Waste Code4:	Not reported
Waste Code5:	Not reported
Waste Code6:	Not reported
Fee Exempt Code:	Not reported
Comment:	Not reported
Transporter Name 2:	Not reported
Company Permit Number:	Not reported
Year:	Not reported
Quarter:	Not reported
Transporter Contact Name:	Not reported
Transporter Contact Email:	Not reported
Filing Date:	Not reported
Total Fee:	Not reported
Billing Name:	Not reported
Paid Date:	Not reported
Paid Time:	Not reported
Facility Receipt Date:	Not reported
Fee:	Not reported
Manifest Created Date:	Not reported
Manifest Updated Date:	Not reported
RI MANIFEST:	
Transporter Receipt Date:	Not reported
Number Of Containers:	0
Container Type:	Not reported
Waste Code1:	D001
Waste Code2:	Not reported
Waste Code3:	Not reported
Waste Code4:	Not reported
Waste Code5:	Not reported
Waste Code6:	Not reported
Comment:	Not reported
Fee Exempt Code:	Not reported
TSDf Name:	CHEM PAK CORP
TSDf Id:	RID084802842
Transporter Name 2:	Not reported
Company Permit Number:	Not reported
Year:	Not reported
EPA ID:	RID982765539
Manifest Docket Number:	RIG0146837
Quarter:	Not reported
Waste Description:	NAP PET
Transporter Contact Name:	Not reported
Quantity:	6

Map ID
Direction
Distance
Elevation

MAP FINDINGS

Site

Database(s)

EDR ID Number
EPA ID Number

LOUS AUTO REPAIR (Continued)

1000373423

Transporter Contact Email:	Not reported
WT/Vol Units:	G
Filing Date:	Not reported
Total Fee:	Not reported
Item Number:	1
Transporter Name:	CYCLE SOLVE
Billing Name:	Not reported
Transporter EPA ID:	RID982194987
Date Paid:	Not reported
Time Paid:	Not reported
GEN Cert Date:	6/28/1999
Facility Receipt Date:	Not reported
Fee:	Not reported
Transporter 2 Receipt Date:	Not reported
Manifest Created Date:	Not reported
TSDf Receipt Date:	Not reported
Transporter 2 ID:	Not reported
Manifest Updated Date:	Not reported
Transporter Receipt Date:	Not reported
Number Of Containers:	0
Container Type:	Not reported
Waste Code1:	NONE
Waste Code2:	CR02
Waste Code3:	R010
Waste Code4:	Not reported
Waste Code5:	Not reported
Waste Code6:	Not reported
Comment:	Not reported
Fee Exempt Code:	Not reported
TSDf Name:	UNITED OIL RECOVERY INC
TSDf Id:	CTD021816889
Transporter Name 2:	Not reported
Company Permit Number:	Not reported
Year:	Not reported
EPA ID:	RID982765539
Manifest Docket Number:	CTF0764718
Quarter:	Not reported
Waste Description:	ST REG WAS
Transporter Contact Name:	Not reported
Quantity:	580
Transporter Contact Email:	Not reported
WT/Vol Units:	G
Filing Date:	Not reported
Total Fee:	Not reported
Item Number:	1
Transporter Name:	UNITED IND SVS
Billing Name:	Not reported
Transporter EPA ID:	CTD021816889
Date Paid:	Not reported
Time Paid:	Not reported
GEN Cert Date:	6/17/1999
Facility Receipt Date:	Not reported
Fee:	Not reported
Transporter 2 Receipt Date:	Not reported
Manifest Created Date:	Not reported
TSDf Receipt Date:	Not reported

Map ID
Direction
Distance
Elevation

MAP FINDINGS

Site

Database(s)

EDR ID Number
EPA ID Number

LOUS AUTO REPAIR (Continued)

1000373423

Transporter 2 ID:	Not reported
Manifest Updated Date:	Not reported
Transporter Receipt Date:	Not reported
Number Of Containers:	0
Container Type:	Not reported
Waste Code1:	D001
Waste Code2:	NONE
Waste Code3:	Not reported
Waste Code4:	Not reported
Waste Code5:	Not reported
Waste Code6:	Not reported
Comment:	Not reported
Fee Exempt Code:	Not reported
TSDf Name:	UNITED OIL RECOVERY INC
TSDf Id:	CTD021816889
Transporter Name 2:	UNITED IND SVS
Company Permit Number:	Not reported
Year:	Not reported
EPA ID:	RID982765539
Manifest Docket Number:	CTF0778674
Quarter:	Not reported
Waste Description:	PET DIST
Transporter Contact Name:	Not reported
Quantity:	8
Transporter Contact Email:	Not reported
WT/Vol Units:	G
Filing Date:	Not reported
Total Fee:	Not reported
Item Number:	1
Transporter Name:	UNITED IND SVS
Billing Name:	Not reported
Transporter EPA ID:	CTD021816889
Date Paid:	Not reported
Time Paid:	Not reported
GEN Cert Date:	3/3/1999
Facility Receipt Date:	Not reported
Fee:	Not reported
Transporter 2 Receipt Date:	Not reported
Manifest Created Date:	Not reported
TSDf Receipt Date:	Not reported
Transporter 2 ID:	CTD021816889
Manifest Updated Date:	Not reported
Transporter Receipt Date:	Not reported
Number Of Containers:	0
Container Type:	Not reported
Waste Code1:	D001
Waste Code2:	NONE
Waste Code3:	Not reported
Waste Code4:	Not reported
Waste Code5:	Not reported
Waste Code6:	Not reported
Comment:	Not reported
Fee Exempt Code:	Not reported
TSDf Name:	UNITED OIL RECOVERY INC
TSDf Id:	CTD021816889

Map ID
Direction
Distance
Elevation

MAP FINDINGS

Site

Database(s)

EDR ID Number
EPA ID Number

LOUS AUTO REPAIR (Continued)

1000373423

Transporter Name 2:	UNITED IND SVS
Company Permit Number:	Not reported
Year:	Not reported
EPA ID:	RID982765539
Manifest Docket Number:	CTF0778674
Quarter:	Not reported
Waste Description:	PET DIST
Transporter Contact Name:	Not reported
Quantity:	8
Transporter Contact Email:	Not reported
WT/Vol Units:	G
Filing Date:	Not reported
Total Fee:	Not reported
Item Number:	1
Transporter Name:	UNITED IND SVS
Billing Name:	Not reported
Transporter EPA ID:	CTD021816889
Date Paid:	Not reported
Time Paid:	Not reported
GEN Cert Date:	3/3/1999
Facility Receipt Date:	Not reported
Fee:	Not reported
Transporter 2 Receipt Date:	Not reported
Manifest Created Date:	Not reported
TSDf Receipt Date:	Not reported
Transporter 2 ID:	CTD021816889
Manifest Updated Date:	Not reported
Transporter Receipt Date:	Not reported
Number Of Containers:	0
Container Type:	Not reported
Waste Code1:	D001
Waste Code2:	Not reported
Waste Code3:	Not reported
Waste Code4:	Not reported
Waste Code5:	Not reported
Waste Code6:	Not reported
Comment:	Not reported
Fee Exempt Code:	Not reported
TSDf Name:	CHEM PAK CORP
TSDf Id:	RID084802842
Transporter Name 2:	Not reported
Company Permit Number:	Not reported
Year:	Not reported
EPA ID:	RID982765539
Manifest Docket Number:	RIG0146837
Quarter:	Not reported
Waste Description:	NAP PET
Transporter Contact Name:	Not reported
Quantity:	6
Transporter Contact Email:	Not reported
WT/Vol Units:	G
Filing Date:	Not reported
Total Fee:	Not reported
Item Number:	1
Transporter Name:	CYCLE SOLVE
Billing Name:	Not reported

Map ID
Direction
Distance
Elevation

MAP FINDINGS

Site

Database(s)

EDR ID Number
EPA ID Number

LOUS AUTO REPAIR (Continued)

1000373423

Transporter EPA ID:	RID982194987
Date Paid:	Not reported
Time Paid:	Not reported
GEN Cert Date:	6/28/1999
Facility Receipt Date:	Not reported
Fee:	Not reported
Transporter 2 Receipt Date:	Not reported
Manifest Created Date:	Not reported
TSDf Receipt Date:	Not reported
Transporter 2 ID:	Not reported
Manifest Updated Date:	Not reported
Transporter Receipt Date:	Not reported
Number Of Containers:	0
Container Type:	Not reported
Waste Code1:	NONE
Waste Code2:	CR02
Waste Code3:	R010
Waste Code4:	Not reported
Waste Code5:	Not reported
Waste Code6:	Not reported
Comment:	Not reported
Fee Exempt Code:	Not reported
TSDf Name:	UNITED OIL RECOVERY INC
TSDf Id:	CTD021816889
Transporter Name 2:	Not reported
Company Permit Number:	Not reported
Year:	Not reported
EPA ID:	RID982765539
Manifest Docket Number:	CTF0764718
Quarter:	Not reported
Waste Description:	ST REG WAS
Transporter Contact Name:	Not reported
Quantity:	580
Transporter Contact Email:	Not reported
WT/Vol Units:	G
Filing Date:	Not reported
Total Fee:	Not reported
Item Number:	1
Transporter Name:	UNITED IND SVS
Billing Name:	Not reported
Transporter EPA ID:	CTD021816889
Date Paid:	Not reported
Time Paid:	Not reported
GEN Cert Date:	6/17/1999
Facility Receipt Date:	Not reported
Fee:	Not reported
Transporter 2 Receipt Date:	Not reported
Manifest Created Date:	Not reported
TSDf Receipt Date:	Not reported
Transporter 2 ID:	Not reported
Manifest Updated Date:	Not reported
Transporter Receipt Date:	Not reported
Number Of Containers:	0
Container Type:	Not reported
Waste Code1:	D001

Map ID
Direction
Distance
Elevation

MAP FINDINGS

Site

Database(s)

EDR ID Number
EPA ID Number

LOUS AUTO REPAIR (Continued)

1000373423

Waste Code2:	NONE
Waste Code3:	Not reported
Waste Code4:	Not reported
Waste Code5:	Not reported
Waste Code6:	Not reported
Comment:	Not reported
Fee Exempt Code:	Not reported
TSD Name:	UNITED OIL RECOVERY INC
TSD ID:	CTD021816889
Transporter Name 2:	UNITED IND SVS
Company Permit Number:	Not reported
Year:	Not reported
EPA ID:	RID982765539
Manifest Docket Number:	CTF0739078
Quarter:	Not reported
Waste Description:	PET DIST
Transporter Contact Name:	Not reported
Quantity:	8
Transporter Contact Email:	Not reported
WT/Vol Units:	G
Filing Date:	Not reported
Total Fee:	Not reported
Item Number:	1
Transporter Name:	UNITED IND SVS
Billing Name:	Not reported
Transporter EPA ID:	CTD021816889
Date Paid:	Not reported
Time Paid:	Not reported
GEN Cert Date:	10/7/1998
Facility Receipt Date:	Not reported
Fee:	Not reported
Transporter 2 Receipt Date:	Not reported
Manifest Created Date:	Not reported
TSD Receipt Date:	Not reported
Transporter 2 ID:	CTD021816889
Manifest Updated Date:	Not reported
Transporter Receipt Date:	Not reported
Number Of Containers:	0
Container Type:	Not reported
Waste Code1:	NONE
Waste Code2:	CR03
Waste Code3:	Not reported
Waste Code4:	Not reported
Waste Code5:	Not reported
Waste Code6:	Not reported
Comment:	Not reported
Fee Exempt Code:	Not reported
TSD Name:	UNITED OIL RECOVERY INC
TSD ID:	CTD021816889
Transporter Name 2:	Not reported
Company Permit Number:	Not reported
Year:	Not reported
EPA ID:	RID982765539
Manifest Docket Number:	CTF0704015
Quarter:	Not reported
Waste Description:	ST REG WAS

Map ID
Direction
Distance
Elevation

MAP FINDINGS

Site

Database(s)

EDR ID Number
EPA ID Number

LOUS AUTO REPAIR (Continued)

1000373423

Transporter Contact Name:	Not reported
Quantity:	300
Transporter Contact Email:	Not reported
WT/Vol Units:	G
Filing Date:	Not reported
Total Fee:	Not reported
Item Number:	1
Transporter Name:	UNITED IND SVS
Billing Name:	Not reported
Transporter EPA ID:	CTD021816889
Date Paid:	Not reported
Time Paid:	Not reported
GEN Cert Date:	5/26/1998
Facility Receipt Date:	Not reported
Fee:	Not reported
Transporter 2 Receipt Date:	Not reported
Manifest Created Date:	Not reported
TSDf Receipt Date:	Not reported
Transporter 2 ID:	Not reported
Manifest Updated Date:	Not reported
Transporter Receipt Date:	Not reported
Number Of Containers:	0
Container Type:	Not reported
Waste Code1:	NONE
Waste Code2:	CR03
Waste Code3:	R010
Waste Code4:	Not reported
Waste Code5:	Not reported
Waste Code6:	Not reported
Comment:	Not reported
Fee Exempt Code:	Not reported
TSDf Name:	UNITED OIL RECOVERY INC
TSDf Id:	CTD021816889
Transporter Name 2:	Not reported
Company Permit Number:	Not reported
Year:	Not reported
EPA ID:	RID982765539
Manifest Docket Number:	CTF0778601
Quarter:	Not reported
Waste Description:	REG WAS
Transporter Contact Name:	Not reported
Quantity:	500
Transporter Contact Email:	Not reported
WT/Vol Units:	G
Filing Date:	Not reported
Total Fee:	Not reported
Item Number:	1
Transporter Name:	UNITED IND SVS
Billing Name:	Not reported
Transporter EPA ID:	CTD021816889
Date Paid:	Not reported
Time Paid:	Not reported
GEN Cert Date:	12/8/1998
Facility Receipt Date:	Not reported
Fee:	Not reported
Transporter 2 Receipt Date:	Not reported

Map ID
Direction
Distance
Elevation

MAP FINDINGS

Site

Database(s)

EDR ID Number
EPA ID Number

LOUS AUTO REPAIR (Continued)

1000373423

Manifest Created Date:	Not reported
TSDf Receipt Date:	Not reported
Transporter 2 ID:	Not reported
Manifest Updated Date:	Not reported
Transporter Receipt Date:	Not reported
Number Of Containers:	0
Container Type:	Not reported
Waste Code1:	D001
Waste Code2:	NONE
Waste Code3:	Not reported
Waste Code4:	Not reported
Waste Code5:	Not reported
Waste Code6:	Not reported
Comment:	Not reported
Fee Exempt Code:	Not reported
TSDf Name:	UNITED OIL RECOVERY INC
TSDf Id:	CTD021816889
Transporter Name 2:	UNITED IND SVS
Company Permit Number:	Not reported
Year:	Not reported
EPA ID:	RID982765539
Manifest Docket Number:	CTF0739078
Quarter:	Not reported
Waste Description:	PET DIST
Transporter Contact Name:	Not reported
Quantity:	8
Transporter Contact Email:	Not reported
WT/Vol Units:	G
Filing Date:	Not reported
Total Fee:	Not reported
Item Number:	1
Transporter Name:	UNITED IND SVS
Billing Name:	Not reported
Transporter EPA ID:	CTD021816889
Date Paid:	Not reported
Time Paid:	Not reported
GEN Cert Date:	10/7/1998
Facility Receipt Date:	Not reported
Fee:	Not reported
Transporter 2 Receipt Date:	Not reported
Manifest Created Date:	Not reported
TSDf Receipt Date:	Not reported
Transporter 2 ID:	CTD021816889
Manifest Updated Date:	Not reported
Transporter Receipt Date:	Not reported
Number Of Containers:	0
Container Type:	Not reported
Waste Code1:	NONE
Waste Code2:	CR03
Waste Code3:	R010
Waste Code4:	Not reported
Waste Code5:	Not reported
Waste Code6:	Not reported
Comment:	Not reported
Fee Exempt Code:	Not reported

Map ID
Direction
Distance
Elevation

MAP FINDINGS

Site

Database(s)

EDR ID Number
EPA ID Number

LOUS AUTO REPAIR (Continued)

1000373423

TSDf Name: UNITED OIL RECOVERY INC
TSDf Id: CTD021816889
Transporter Name 2: Not reported
Company Permit Number: Not reported
Year: Not reported
EPA ID: RID982765539
Manifest Docket Number: CTF0778601
Quarter: Not reported
Waste Description: REG WAS
Transporter Contact Name: Not reported
Quantity: 500
Transporter Contact Email: Not reported
WT/Vol Units: G
Filing Date: Not reported
Total Fee: Not reported
Item Number: 1
Transporter Name: UNITED IND SVS
Billing Name: Not reported
Transporter EPA ID: CTD021816889
Date Paid: Not reported
Time Paid: Not reported
GEN Cert Date: 12/8/1998
Facility Receipt Date: Not reported
Fee: Not reported
Transporter 2 Receipt Date: Not reported
Manifest Created Date: Not reported
TSDf Receipt Date: Not reported
Transporter 2 ID: Not reported
Manifest Updated Date: Not reported

[Click this hyperlink](#) while viewing on your computer to access
26 additional RI_MANIFEST: record(s) in the EDR Site Report.

**A3
NW
< 1/8
0.003 mi.
15 ft.**

**INTERSTATE TOWING CORP
855 RIVER ST
WOONSOCKET, RI 02895
Site 2 of 3 in cluster A**

**RCRA NonGen / NLR 1015754585
RIR000017004**

**Relative:
Lower
Actual:
157 ft.**

RCRA NonGen / NLR:
Date form received by agency: 10/04/2011
Facility name: INTERSTATE TOWING CORP
Facility address: 855 RIVER ST
WOONSOCKET, RI 02895
EPA ID: RIR000017004
Mailing address: RIVER ST
WOONSOCKET, RI 02895
Contact: KRISTOPHER TURCOTTE
Contact address: 855 RIVER ST
WOONSOCKET, RI 02895
Contact country: US
Contact telephone: Not reported
Contact email: Not reported
EPA Region: 01
Land type: Private
Classification: Non-Generator
Description: Handler: Non-Generators do not presently generate hazardous waste

Map ID
Direction
Distance
Elevation

MAP FINDINGS

Site

Database(s)

EDR ID Number
EPA ID Number

INTERSTATE TOWING CORP (Continued)

1015754585

Owner/Operator Summary:

Owner/operator name: INTERSTATE TOWING CORP
Owner/operator address: Not reported
Not reported
Owner/operator country: US
Owner/operator telephone: Not reported
Owner/operator email: Not reported
Owner/operator fax: Not reported
Owner/operator extension: Not reported
Legal status: Private
Owner/Operator Type: Operator
Owner/Op start date: 10/01/2009
Owner/Op end date: Not reported

Owner/operator name: UNITED AUTO PARTS
Owner/operator address: 855 RIVER ST
WOONSOCKET, RI 02895
Owner/operator country: Not reported
Owner/operator telephone: 999-999-9999
Owner/operator email: Not reported
Owner/operator fax: Not reported
Owner/operator extension: Not reported
Legal status: Private
Owner/Operator Type: Owner
Owner/Op start date: Not reported
Owner/Op end date: Not reported

Handler Activities Summary:

U.S. importer of hazardous waste: No
Mixed waste (haz. and radioactive): No
Recycler of hazardous waste: No
Transporter of hazardous waste: No
Treater, storer or disposer of HW: No
Underground injection activity: No
On-site burner exemption: No
Furnace exemption: No
Used oil fuel burner: No
Used oil processor: No
User oil refiner: No
Used oil fuel marketer to burner: No
Used oil Specification marketer: No
Used oil transfer facility: No
Used oil transporter: No

Historical Generators:

Date form received by agency: 06/29/1999
Site name: UNITED AUTO PARTS
Classification: Not a generator, verified

Facility Has Received Notices of Violations:

Regulation violated: Not reported
Area of violation: Used Oil - Generators
Date violation determined: 10/04/2011
Date achieved compliance: 04/02/2012
Violation lead agency: State

Map ID
Direction
Distance
Elevation

MAP FINDINGS

Site

Database(s)

EDR ID Number
EPA ID Number

INTERSTATE TOWING CORP (Continued)

1015754585

Enforcement action: WRITTEN INFORMAL
Enforcement action date: 11/29/2011
Enf. disposition status: Not reported
Enf. disp. status date: Not reported
Enforcement lead agency: State
Proposed penalty amount: Not reported
Final penalty amount: Not reported
Paid penalty amount: Not reported

Regulation violated: Not reported
Area of violation: State Statute or Regulation
Date violation determined: 10/04/2011
Date achieved compliance: 04/02/2012
Violation lead agency: State
Enforcement action: WRITTEN INFORMAL
Enforcement action date: 11/29/2011
Enf. disposition status: Not reported
Enf. disp. status date: Not reported
Enforcement lead agency: State
Proposed penalty amount: Not reported
Final penalty amount: Not reported
Paid penalty amount: Not reported

Evaluation Action Summary:

Evaluation date: 11/13/2012
Evaluation: COMPLIANCE SCHEDULE EVALUATION
Area of violation: Not reported
Date achieved compliance: Not reported
Evaluation lead agency: State

Evaluation date: 11/09/2012
Evaluation: COMPLIANCE EVALUATION INSPECTION ON-SITE
Area of violation: Not reported
Date achieved compliance: Not reported
Evaluation lead agency: State

Evaluation date: 04/02/2012
Evaluation: CASE DEVELOPMENT INSPECTION
Area of violation: Not reported
Date achieved compliance: Not reported
Evaluation lead agency: State

Evaluation date: 10/04/2011
Evaluation: COMPLIANCE EVALUATION INSPECTION ON-SITE
Area of violation: Used Oil - Generators
Date achieved compliance: 04/02/2012
Evaluation lead agency: State

Evaluation date: 10/04/2011
Evaluation: COMPLIANCE EVALUATION INSPECTION ON-SITE
Area of violation: State Statute or Regulation
Date achieved compliance: 04/02/2012
Evaluation lead agency: State

Evaluation date: 06/29/1999
Evaluation: COMPLIANCE EVALUATION INSPECTION ON-SITE
Area of violation: Not reported

Map ID
Direction
Distance
Elevation

MAP FINDINGS

Site

Database(s)

EDR ID Number
EPA ID Number

INTERSTATE TOWING CORP (Continued)

1015754585

Date achieved compliance: Not reported
Evaluation lead agency: State

A4
WSW
< 1/8
0.006 mi.
34 ft.

NORTHSTAR PROCESSING
784 RIVER ST
WOONSOCKET, RI

RI UST **U003207883**
N/A

Site 3 of 3 in cluster A

Relative:
Higher
Actual:
159 ft.

UST:
Name: NORTHSTAR PROCESSING
Address: 784 RIVER ST
City: WOONSOCKET
Facility ID: UST-18061
Facility Class: Industrial

Tank ID: 1
Tank Status: Permanently Closed
Tank Capacity: 5000
Tank Substance: Heating Oil No.4
Date Installed: 10/09/1984

B5
SE
< 1/8
0.039 mi.
207 ft.

L & R SCRAP METAL CO., INC.
631 RIVER ST
WOONSOCKET, RI 02895

RCRA NonGen / NLR **1023968997**
RIR000516211

Site 1 of 4 in cluster B

Relative:
Lower
Actual:
158 ft.

RCRA NonGen / NLR:
Date form received by agency: 09/29/2017
Facility name: L & R SCRAP METAL CO., INC.
Facility address: 631 RIVER ST
WOONSOCKET, RI 02895
EPA ID: RIR000516211
Mailing address: RIVER ST
WOONSOCKET, RI 02895
Contact: Not reported
Contact address: RIVER ST
WOONSOCKET, RI 02895
Contact country: US
Contact telephone: Not reported
Contact email: Not reported
EPA Region: 01
Land type: Private
Classification: Non-Generator
Description: Handler: Non-Generators do not presently generate hazardous waste

Owner/Operator Summary:

Owner/operator name: LUIGI PORRECA LIVING TRUST
Owner/operator address: Not reported
Not reported
Owner/operator country: Not reported
Owner/operator telephone: Not reported
Owner/operator email: Not reported
Owner/operator fax: Not reported
Owner/operator extension: Not reported
Legal status: Private

Map ID
Direction
Distance
Elevation

MAP FINDINGS

Site

Database(s)

EDR ID Number
EPA ID Number

L & R SCRAP METAL CO., INC. (Continued)

1023968997

Owner/Operator Type: Owner
Owner/Op start date: 05/09/2002
Owner/Op end date: Not reported

Owner/operator name: L&R SCRAP METAL CO., INC.
Owner/operator address: Not reported
Not reported

Owner/operator country: Not reported
Owner/operator telephone: Not reported
Owner/operator email: Not reported
Owner/operator fax: Not reported
Owner/operator extension: Not reported
Legal status: Private
Owner/Operator Type: Operator
Owner/Op start date: Not reported
Owner/Op end date: Not reported

Handler Activities Summary:

U.S. importer of hazardous waste: No
Mixed waste (haz. and radioactive): No
Recycler of hazardous waste: No
Transporter of hazardous waste: No
Treater, storer or disposer of HW: No
Underground injection activity: No
On-site burner exemption: No
Furnace exemption: No
Used oil fuel burner: No
Used oil processor: No
User oil refiner: No
Used oil fuel marketer to burner: No
Used oil Specification marketer: No
Used oil transfer facility: No
Used oil transporter: No

Facility Has Received Notices of Violations:

Regulation violated: Not reported
Area of violation: Universal Waste - Small Quantity Handlers
Date violation determined: 09/26/2017
Date achieved compliance: 04/28/2018
Violation lead agency: State
Enforcement action: WRITTEN INFORMAL
Enforcement action date: 04/20/2018
Enf. disposition status: Not reported
Enf. disp. status date: Not reported
Enforcement lead agency: State
Proposed penalty amount: Not reported
Final penalty amount: Not reported
Paid penalty amount: Not reported

Evaluation Action Summary:

Evaluation date: 04/28/2018
Evaluation: COMPLIANCE SCHEDULE EVALUATION
Area of violation: Not reported
Date achieved compliance: Not reported
Evaluation lead agency: State

Map ID
Direction
Distance
Elevation

MAP FINDINGS

Site

Database(s)

EDR ID Number
EPA ID Number

L & R SCRAP METAL CO., INC. (Continued)

1023968997

Evaluation date: 09/26/2017
Evaluation: COMPLIANCE EVALUATION INSPECTION ON-SITE
Area of violation: Universal Waste - Small Quantity Handlers
Date achieved compliance: 04/28/2018
Evaluation lead agency: State

**C6
NW
< 1/8
0.059 mi.
310 ft.**

**WOONSOCKET CITY OF, HIGHWAY DEPT REPAIR FACILITY
943 RIVER ST REAR
WOONSOCKET, RI 02895**

**RCRA-SQG 1007990774
FINDS RIR000505131
ECHO
RI MANIFEST**

Site 1 of 3 in cluster C

**Relative:
Lower
Actual:
155 ft.**

RCRA-SQG:
Date form received by agency: 12/20/2004
Facility name: WOONSOCKET CITY OF, HIGHWAY DEPT REPAIR FACILITY
Facility address: 943 RIVER ST REAR
WOONSOCKET, RI 02895
EPA ID: RIR000505131
Mailing address: RIVER ST
WOONSOCKET, RI 02895
Contact: ARTHUR L EATON
Contact address: RIVER ST REAR
WOONSOCKET, RI 02895
Contact country: US
Contact telephone: 401-767-9293
Contact email: Not reported
EPA Region: 01
Classification: Small Small Quantity Generator
Description: Handler: generates more than 100 and less than 1000 kg of hazardous waste during any calendar month and accumulates less than 6000 kg of hazardous waste at any time; or generates 100 kg or less of hazardous waste during any calendar month, and accumulates more than 1000 kg of hazardous waste at any time

Owner/Operator Summary:

Owner/operator name: CITY OF WOONSOCKET
Owner/operator address: MAIN ST
WOONSOCKET, RI 02895
Owner/operator country: US
Owner/operator telephone: 401-767-9205
Owner/operator email: Not reported
Owner/operator fax: Not reported
Owner/operator extension: Not reported
Legal status: Municipal
Owner/Operator Type: Owner
Owner/Op start date: 04/15/2001
Owner/Op end date: Not reported

Owner/operator name: WOONSOCKET HIGHWAY DEPT REPAIR FACILITY
Owner/operator address: RIVER ST REAR
WOONSOCKET, RI 02895
Owner/operator country: US
Owner/operator telephone: 401-767-9293
Owner/operator email: Not reported
Owner/operator fax: Not reported
Owner/operator extension: Not reported
Legal status: Municipal
Owner/Operator Type: Operator

Map ID
Direction
Distance
Elevation

MAP FINDINGS

Site

Database(s)

EDR ID Number
EPA ID Number

WOONSOCKET CITY OF, HIGHWAY DEPT REPAIR FACILITY (Continued)

1007990774

Owner/Op start date: 04/15/2001
Owner/Op end date: Not reported

Handler Activities Summary:

U.S. importer of hazardous waste: No
Mixed waste (haz. and radioactive): No
Recycler of hazardous waste: No
Transporter of hazardous waste: No
Treater, storer or disposer of HW: No
Underground injection activity: No
On-site burner exemption: No
Furnace exemption: No
Used oil fuel burner: No
Used oil processor: No
Used oil refiner: No
Used oil fuel marketer to burner: No
Used oil Specification marketer: No
Used oil transfer facility: No
Used oil transporter: No

Hazardous Waste Summary:

. Waste code: D001
. Waste name: IGNITABLE WASTE

. Waste code: F003
. Waste name: THE FOLLOWING SPENT NONHALOGENATED SOLVENTS: XYLENE, ACETONE, ETHYL ACETATE, ETHYL BENZENE, ETHYL ETHER, METHYL ISOBUTYL KETONE, N-BUTYL ALCOHOL, CYCLOHEXANONE, AND METHANOL; ALL SPENT SOLVENT MIXTURES/BLENDS CONTAINING, BEFORE USE, ONLY THE ABOVE SPENT NONHALOGENATED SOLVENTS; AND ALL SPENT SOLVENT MIXTURES/BLENDS CONTAINING, BEFORE USE, ONE OR MORE OF THE ABOVE NONHALOGENATED SOLVENTS, AND A TOTAL OF TEN PERCENT OR MORE (BY VOLUME) OF ONE OR MORE OF THOSE SOLVENTS LISTED IN F001, F002, F004, AND F005; AND STILL BOTTOMS FROM THE RECOVERY OF THESE SPENT SOLVENTS AND SPENT SOLVENT MIXTURES.

. Waste code: R010
. Waste name: WASTE OIL

Violation Status: No violations found

FINDS:

Registry ID: 110020745675

Environmental Interest/Information System

RCRAInfo is a national information system that supports the Resource Conservation and Recovery Act (RCRA) program through the tracking of events and activities related to facilities that generate, transport, and treat, store, or dispose of hazardous waste. RCRAInfo allows RCRA program staff to track the notification, permit, compliance, and corrective action activities required under RCRA.

[Click this hyperlink](#) while viewing on your computer to access additional FINDS: detail in the EDR Site Report.

Map ID
Direction
Distance
Elevation

MAP FINDINGS

Site

Database(s)

EDR ID Number
EPA ID Number

WOONSOCKET CITY OF, HIGHWAY DEPT REPAIR FACILITY (Continued)

1007990774

ECHO:

Envid: 1007990774
Registry ID: 110020745675
DFR URL: <http://echo.epa.gov/detailed-facility-report?fid=110020745675>

RI MANIFEST:

EPA Id: RIR000505131
GEN Cert Date: 4/16/2007
Manifest Document Number: 000157173JJJ
Waste Description: Oily Sludge, tank bottoms
TSDf Id: MAD047075734
TSDf Name: Enviro-Safe Corp (NE)
Qty: 950
WT/Vol Units: P
TSDf Date: 4/16/2007
Transporter 2 Id: Not reported
Item Number: a
Transporter 2 Name: Not reported
Transporter Name 2: Enviro-Safe Corporation
Transporter EPAID: MAC30001617
Transporter Receipt Date: 4/16/2007
Number Of Containers: 2
Container Type: DM
Waste Code1: MA01
Waste Code2: R010
Waste Code3: Not reported
Waste Code4: Not reported
Waste Code5: Not reported
Waste Code6: Not reported
Fee Exempt Code: Not reported
Comment: Not reported
Transporter Name 2: Not reported
Company Permit Number: Not reported
Year: Not reported
Quarter: Not reported
Transporter Contact Name: Not reported
Transporter Contact Email: Not reported
Filing Date: Not reported
Total Fee: Not reported
Billing Name: Not reported
Paid Date: Not reported
Paid Time: Not reported
Facility Receipt Date: Not reported
Fee: Not reported
Manifest Created Date: Not reported
Manifest Updated Date: Not reported

RI MANIFEST:

Transporter Receipt Date: 4/16/2007
Number Of Containers: 2
Container Type: DM
Waste Code1: MA01
Waste Code2: R010
Waste Code3: Not reported
Waste Code4: Not reported
Waste Code5: Not reported
Waste Code6: Not reported

Map ID
Direction
Distance
Elevation

MAP FINDINGS

Site

Database(s)

EDR ID Number
EPA ID Number

WOONSOCKET CITY OF, HIGHWAY DEPT REPAIR FACILITY (Continued)

1007990774

Comment:	Not reported
Fee Exempt Code:	Not reported
TSDf Name:	Enviro-Safe Corp (NE)
TSDf Id:	MAD047075734
Transporter Name 2:	Not reported
Company Permit Number:	Not reported
Year:	Not reported
EPA ID:	RIR000505131
Manifest Docket Number:	000157173JJK
Quarter:	Not reported
Waste Description:	Oily Sludge, tank bottoms
Transporter Contact Name:	Not reported
Quantity:	950
Transporter Contact Email:	Not reported
WT/Vol Units:	P
Filing Date:	Not reported
Total Fee:	Not reported
Item Number:	a
Transporter Name:	Enviro-Safe Corporation
Billing Name:	Not reported
Transporter EPA ID:	MAC30001617
Date Paid:	Not reported
Time Paid:	Not reported
GEN Cert Date:	4/16/2007
Facility Receipt Date:	Not reported
Fee:	Not reported
Transporter 2 Receipt Date:	Not reported
Manifest Created Date:	Not reported
TSDf Receipt Date:	4/16/2007
Transporter 2 ID:	Not reported
Manifest Updated Date:	Not reported
Transporter Receipt Date:	4/16/2007
Number Of Containers:	2
Container Type:	DM
Waste Code1:	MA01
Waste Code2:	R010
Waste Code3:	Not reported
Waste Code4:	Not reported
Waste Code5:	Not reported
Waste Code6:	Not reported
Comment:	Not reported
Fee Exempt Code:	Not reported
TSDf Name:	Enviro-Safe Corp (NE)
TSDf Id:	MAD047075734
Transporter Name 2:	Not reported
Company Permit Number:	Not reported
Year:	Not reported
EPA ID:	RIR000505131
Manifest Docket Number:	000157173JJK
Quarter:	Not reported
Waste Description:	Oily Sludge, tank bottoms
Transporter Contact Name:	Not reported
Quantity:	950
Transporter Contact Email:	Not reported
WT/Vol Units:	P
Filing Date:	Not reported

Map ID
Direction
Distance
Elevation

MAP FINDINGS

Site

Database(s)

EDR ID Number
EPA ID Number

WOONSOCKET CITY OF, HIGHWAY DEPT REPAIR FACILITY (Continued)

1007990774

Total Fee: Not reported
Item Number: a
Transporter Name: Enviro-Safe Corporation
Billing Name: Not reported
Transporter EPA ID: MAC30001617
Date Paid: Not reported
Time Paid: Not reported
GEN Cert Date: 4/16/2007
Facility Receipt Date: Not reported
Fee: Not reported
Transporter 2 Receipt Date: Not reported
Manifest Created Date: Not reported
TSDf Receipt Date: 4/16/2007
Transporter 2 ID: Not reported
Manifest Updated Date: Not reported

C7
NW
< 1/8
0.059 mi.
310 ft.

WOONSOCKET DPW FUELING STATION
943 RIVER ST
WOONSOCKET, RI

RI UST **U003732452**
N/A

Site 2 of 3 in cluster C

Relative:
Lower
Actual:
155 ft.

UST:
Name: WOONSOCKET DPW FUELING STATION
Address: 943 RIVER ST
City: WOONSOCKET
Facility ID: UST-18604
Facility Class: City/Town Government

Tank ID: 1
Tank Status: In Use
Tank Capacity: 4000
Tank Substance: Diesel
Date Installed: 02/15/2000

Tank ID: 2
Tank Status: In Use
Tank Capacity: 8000
Tank Substance: Gasoline
Date Installed: 02/15/2000

B8
SE
< 1/8
0.060 mi.
318 ft.

DEBLOIS OIL CO/WOONSOCKET DIVISION
632 RIVER ST
WOONSOCKET, RI 02895

RI SHWS **1000456590**
RI LUST **RID987474020**
RI AUL
RCRA NonGen / NLR
FINDS
ECHO
RI MANIFEST

Site 2 of 4 in cluster B

Relative:
Higher

Actual:
171 ft.

SHWS:
Name: PETROLEUM HEAT & POWER, INCORPORATED
Address: 632 RIVER STREET
City,State,Zip: WOONSOCKET, RI
Project Code: PHPI-HWM

Map ID
Direction
Distance
Elevation

MAP FINDINGS

Site

Database(s)

EDR ID Number
EPA ID Number

DEBLOIS OIL CO/WOONSOCKET DIVISION (Continued)

1000456590

Siterem Site Number: SR-39-1099
Facility Status: **Inactive**
Project Code Desc: PHPI-HWM
Project Date: 11/14/2005

LUST:

Name: DEBLOIS OIL COMPANY, INC.
Address: 632 RIVER ST
City,State,Zip: WOONSOCKET, RI
Project Number: 3933-LS
Project Date: 06/22/1996
Facility Id: UST-398
Fstatus Decode: Soil Removal Only; No Further Action Required
Facility Status: Soil Removal Only; No Further Action Required

AUL:

Name: PETROLEUM HEAT & POWER, INCORPORATED
Address: 632 RIVER STREET
City,State,Zip: WOONSOCKET, RI
ELUR Date: 08/08/2007
Count Of Town: 1
Facility Size (Acres): 1.036
Project Code: PHPI-HWM
SA Date: 06/28/2007
Plat: 8D
Lot: 27
Siterem Site Number:SR-39-1099

RCRA NonGen / NLR:

Date form received by agency:07/11/2016
Facility name: DEBLOIS OIL CO/WOONSOCKET DIVISION
Facility address: 632 RIVER ST
WOONSOCKET, RI 02895
EPA ID: RID987474020
Mailing address: PO BOX 6027
PROVIDENCE, RI 02940
Contact: CHARLES H DEBLOIS JR
Contact address: PO BOX 6027
PROVIDENCE, RI 02940
Contact country: US
Contact telephone: 401-722-8000
Contact email: Not reported
EPA Region: 01
Classification: Non-Generator
Description: Handler: Non-Generators do not presently generate hazardous waste

Owner/Operator Summary:

Owner/operator name: PETROLEUM HEAT & POWER CO., INC
Owner/operator address: 2187 ATLANTIC STREET
STAMFORD, CT 06902
Owner/operator country: Not reported
Owner/operator telephone: 203-325-5400
Owner/operator email: Not reported
Owner/operator fax: Not reported
Owner/operator extension: Not reported

Map ID
Direction
Distance
Elevation

MAP FINDINGS

Site

Database(s)

EDR ID Number
EPA ID Number

DEBLOIS OIL CO/WOONSOCKET DIVISION (Continued)

1000456590

Legal status: Private
Owner/Operator Type: Owner
Owner/Op start date: Not reported
Owner/Op end date: Not reported

Owner/operator name: OPERNAME
Owner/operator address: OPERSTREET
RI
Owner/operator country: Not reported
Owner/operator telephone: 401-555-1212
Owner/operator email: Not reported
Owner/operator fax: Not reported
Owner/operator extension: Not reported
Legal status: Private
Owner/Operator Type: Operator
Owner/Op start date: Not reported
Owner/Op end date: Not reported

Handler Activities Summary:

U.S. importer of hazardous waste: No
Mixed waste (haz. and radioactive): No
Recycler of hazardous waste: No
Transporter of hazardous waste: No
Treater, storer or disposer of HW: No
Underground injection activity: No
On-site burner exemption: No
Furnace exemption: No
Used oil fuel burner: No
Used oil processor: No
User oil refiner: No
Used oil fuel marketer to burner: No
Used oil Specification marketer: No
Used oil transfer facility: No
Used oil transporter: No

Historical Generators:

Date form received by agency: 03/12/2002
Site name: DEBLOIS OIL CO/WOONSOCKET DIVISION
Classification: Small Quantity Generator

Date form received by agency: 08/10/1990
Site name: DEBLOIS OIL CO/WOONSOCKET DIVISION
Classification: Small Quantity Generator

Hazardous Waste Summary:

. Waste code: D001
. Waste name: IGNITABLE WASTE

Violation Status: No violations found

FINDS:

Registry ID: 110004925733

Environmental Interest/Information System

Map ID
Direction
Distance
Elevation

MAP FINDINGS

Site

Database(s)

EDR ID Number
EPA ID Number

DEBLOIS OIL CO/WOONSOCKET DIVISION (Continued)

1000456590

Rhode Island - Permits, Licenses and Other Vital Environmental Records (RI-PLOVER) is the Rhode Island Department of Environmental Management's regulatory programs' information management system.

US National Pollutant Discharge Elimination System (NPDES) module of the Compliance Information System (ICIS) tracks surface water permits issued under the Clean Water Act. Under NPDES, all facilities that discharge pollutants from any point source into waters of the United States are required to obtain a permit. The permit will likely contain limits on what can be discharged, impose monitoring and reporting requirements, and include other provisions to ensure that the discharge does not adversely affect water quality.

RCRAInfo is a national information system that supports the Resource Conservation and Recovery Act (RCRA) program through the tracking of events and activities related to facilities that generate, transport, and treat, store, or dispose of hazardous waste. RCRAInfo allows RCRA program staff to track the notification, permit, compliance, and corrective action activities required under RCRA.

ICIS (Integrated Compliance Information System) is the Integrated Compliance Information System and provides a database that, when complete, will contain integrated Enforcement and Compliance information across most of EPA's programs. The vision for ICIS is to replace EPA's independent databases that contain Enforcement data with a single repository for that information. Currently, ICIS contains all Federal Administrative and Judicial enforcement actions. This information is maintained in ICIS by EPA in the Regional offices and its Headquarters. A future release of ICIS will replace the Permit Compliance System (PCS) which supports the NPDES and will integrate that information with Federal actions already in the system. ICIS also has the capability to track other activities occurring in the Region that support Compliance and Enforcement programs. These include; Incident Tracking, Compliance Assistance, and Compliance Monitoring.

[Click this hyperlink](#) while viewing on your computer to access additional FINDS: detail in the EDR Site Report.

ECHO:

Envid: 1000456590
Registry ID: 110004925733
DFR URL: <http://echo.epa.gov/detailed-facility-report?fid=110004925733>

RI MANIFEST:

EPA Id: RID987474020
GEN Cert Date: 7/15/1991
Manifest Document Number: CTF0048039
Waste Description: OIL
TSDf Id: CTD981203888
TSDf Name: HITCHCOCK
Qty: 140
WT/Vol Units: G
TSDf Date: Not reported
Transporter 2 Id: Not reported
Item Number: 1

Map ID
Direction
Distance
Elevation

MAP FINDINGS

Site

Database(s)

EDR ID Number
EPA ID Number

DEBLOIS OIL CO/WOONSOCKET DIVISION (Continued)

1000456590

Transporter 2 Name:	Not reported
Transporter Name 2:	AM WASTE
Transporter EPAID:	RID000652255
Transporter Receipt Date:	Not reported
Number Of Containers:	0
Container Type:	Not reported
Waste Code1:	CR02
Waste Code2:	Not reported
Waste Code3:	Not reported
Waste Code4:	Not reported
Waste Code5:	Not reported
Waste Code6:	Not reported
Fee Exempt Code:	Not reported
Comment:	Not reported
Transporter Name 2:	Not reported
Company Permit Number:	Not reported
Year:	Not reported
Quarter:	Not reported
Transporter Contact Name:	Not reported
Transporter Contact Email:	Not reported
Filing Date:	Not reported
Total Fee:	Not reported
Billing Name:	Not reported
Paid Date:	Not reported
Paid Time:	Not reported
Facility Receipt Date:	Not reported
Fee:	Not reported
Manifest Created Date:	Not reported
Manifest Updated Date:	Not reported
RI MANIFEST:	
Transporter Receipt Date:	2/28/2008
Number Of Containers:	1
Container Type:	DM
Waste Code1:	MA01
Waste Code2:	Not reported
Waste Code3:	Not reported
Waste Code4:	Not reported
Waste Code5:	Not reported
Waste Code6:	Not reported
Comment:	Not reported
Fee Exempt Code:	Not reported
TSDf Name:	CYN OIL CORPORATION
TSDf Id:	MAD082303777
Transporter Name 2:	Not reported
Company Permit Number:	Not reported
Year:	Not reported
EPA ID:	RID987474020
Manifest Docket Number:	000666175JJK
Quarter:	Not reported
Waste Description:	MASSACHUSETTS STATE REGULATED OIL SOLIDS
Transporter Contact Name:	Not reported
Quantity:	200
Transporter Contact Email:	Not reported
WT/Vol Units:	P
Filing Date:	Not reported
Total Fee:	Not reported
Item Number:	1

Map ID
Direction
Distance
Elevation

MAP FINDINGS

Site

Database(s)

EDR ID Number
EPA ID Number

DEBLOIS OIL CO/WOONSOCKET DIVISION (Continued)

1000456590

Transporter Name: CYN OIL CORPORATION
Billing Name: Not reported
Transporter EPA ID: MAD082303777
Date Paid: Not reported
Time Paid: Not reported
GEN Cert Date: 3/12/2008
Facility Receipt Date: Not reported
Fee: Not reported
Transporter 2 Receipt Date: Not reported
Manifest Created Date: Not reported
TSDf Receipt Date: Not reported
Transporter 2 ID: Not reported
Manifest Updated Date: Not reported

Transporter Receipt Date: 2/28/2008
Number Of Containers: 1
Container Type: DM
Waste Code1: MA01
Waste Code2: Not reported
Waste Code3: Not reported
Waste Code4: Not reported
Waste Code5: Not reported
Waste Code6: Not reported
Comment: Not reported
Fee Exempt Code: Not reported
TSDf Name: CYN OIL CORPORATION
TSDf Id: MAD082303777
Transporter Name 2: Not reported
Company Permit Number: Not reported
Year: Not reported
EPA ID: RID987474020
Manifest Docket Number: 000666175JJK
Quarter: Not reported
Waste Description: MASSACHUSETTS STATE REGULATED OIL SOLIDS
Transporter Contact Name: Not reported
Quantity: 200
Transporter Contact Email: Not reported
WT/Vol Units: P
Filing Date: Not reported
Total Fee: Not reported
Item Number: 1
Transporter Name: CYN OIL CORPORATION
Billing Name: Not reported
Transporter EPA ID: MAD082303777
Date Paid: Not reported
Time Paid: Not reported
GEN Cert Date: 3/12/2008
Facility Receipt Date: Not reported
Fee: Not reported
Transporter 2 Receipt Date: Not reported
Manifest Created Date: Not reported
TSDf Receipt Date: Not reported
Transporter 2 ID: Not reported
Manifest Updated Date: Not reported

Transporter Receipt Date: 12/19/2003
Number Of Containers: 8

Map ID
Direction
Distance
Elevation

MAP FINDINGS

Site

Database(s)

EDR ID Number
EPA ID Number

DEBLOIS OIL CO/WOONSOCKET DIVISION (Continued)

1000456590

Container Type:	DM
Waste Code1:	MA01
Waste Code2:	Not reported
Waste Code3:	Not reported
Waste Code4:	Not reported
Waste Code5:	Not reported
Waste Code6:	Not reported
Comment:	Not reported
Fee Exempt Code:	Not reported
TSDf Name:	CYN OIL CORPORATION
TSDf Id:	MAD082303777
Transporter Name 2:	Not reported
Company Permit Number:	Not reported
Year:	Not reported
EPA ID:	RID987474020
Manifest Docket Number:	MAQ386338
Quarter:	Not reported
Waste Description:	STATE REGULATED NON DOT OILY SOLIDS
Transporter Contact Name:	Not reported
Quantity:	2600
Transporter Contact Email:	Not reported
WT/Vol Units:	P
Filing Date:	Not reported
Total Fee:	Not reported
Item Number:	2
Transporter Name:	CYN OIL CORP
Billing Name:	Not reported
Transporter EPA ID:	MAD082303777
Date Paid:	Not reported
Time Paid:	Not reported
GEN Cert Date:	1/2/2004
Facility Receipt Date:	Not reported
Fee:	Not reported
Transporter 2 Receipt Date:	Not reported
Manifest Created Date:	Not reported
TSDf Receipt Date:	12/24/2003
Transporter 2 ID:	Not reported
Manifest Updated Date:	Not reported
Transporter Receipt Date:	12/19/2003
Number Of Containers:	8
Container Type:	DM
Waste Code1:	MA01
Waste Code2:	Not reported
Waste Code3:	Not reported
Waste Code4:	Not reported
Waste Code5:	Not reported
Waste Code6:	Not reported
Comment:	Not reported
Fee Exempt Code:	Not reported
TSDf Name:	CYN OIL CORPORATION
TSDf Id:	MAD082303777
Transporter Name 2:	Not reported
Company Permit Number:	Not reported
Year:	Not reported
EPA ID:	RID987474020
Manifest Docket Number:	MAQ386338

Map ID
Direction
Distance
Elevation

MAP FINDINGS

Site

Database(s)

EDR ID Number
EPA ID Number

DEBLOIS OIL CO/WOONSOCKET DIVISION (Continued)

1000456590

Quarter:	Not reported
Waste Description:	STATE REGULATED NON DOT OILY SOLIDS
Transporter Contact Name:	Not reported
Quantity:	2600
Transporter Contact Email:	Not reported
WT/Vol Units:	P
Filing Date:	Not reported
Total Fee:	Not reported
Item Number:	2
Transporter Name:	CYN OIL CORP
Billing Name:	Not reported
Transporter EPA ID:	MAD082303777
Date Paid:	Not reported
Time Paid:	Not reported
GEN Cert Date:	1/2/2004
Facility Receipt Date:	Not reported
Fee:	Not reported
Transporter 2 Receipt Date:	Not reported
Manifest Created Date:	Not reported
TSDf Receipt Date:	12/24/2003
Transporter 2 ID:	Not reported
Manifest Updated Date:	Not reported
Transporter Receipt Date:	12/19/2003
Number Of Containers:	3
Container Type:	DM
Waste Code1:	MA98
Waste Code2:	Not reported
Waste Code3:	Not reported
Waste Code4:	Not reported
Waste Code5:	Not reported
Waste Code6:	Not reported
Comment:	Not reported
Fee Exempt Code:	Not reported
TSDf Name:	CYN OIL CORPORATION
TSDf Id:	MAD082303777
Transporter Name 2:	Not reported
Company Permit Number:	Not reported
Year:	Not reported
EPA ID:	RID987474020
Manifest Docket Number:	MAQ386338
Quarter:	Not reported
Waste Description:	STATE REGULATED WASTE GROUNDWATER
Transporter Contact Name:	Not reported
Quantity:	165
Transporter Contact Email:	Not reported
WT/Vol Units:	G
Filing Date:	Not reported
Total Fee:	Not reported
Item Number:	1
Transporter Name:	CYN OIL CORP
Billing Name:	Not reported
Transporter EPA ID:	MAD082303777
Date Paid:	Not reported
Time Paid:	Not reported
GEN Cert Date:	1/2/2004
Facility Receipt Date:	Not reported

Map ID
Direction
Distance
Elevation

MAP FINDINGS

Site

Database(s)

EDR ID Number
EPA ID Number

DEBLOIS OIL CO/WOONSOCKET DIVISION (Continued)

1000456590

Fee:	Not reported
Transporter 2 Receipt Date:	Not reported
Manifest Created Date:	Not reported
TSDf Receipt Date:	12/24/2003
Transporter 2 ID:	Not reported
Manifest Updated Date:	Not reported
Transporter Receipt Date:	12/19/2003
Number Of Containers:	3
Container Type:	DM
Waste Code1:	MA98
Waste Code2:	Not reported
Waste Code3:	Not reported
Waste Code4:	Not reported
Waste Code5:	Not reported
Waste Code6:	Not reported
Comment:	Not reported
Fee Exempt Code:	Not reported
TSDf Name:	CYN OIL CORPORATION
TSDf Id:	MAD082303777
Transporter Name 2:	Not reported
Company Permit Number:	Not reported
Year:	Not reported
EPA ID:	RID987474020
Manifest Docket Number:	MAQ386338
Quarter:	Not reported
Waste Description:	STATE REGULATED WASTE GROUNDWATER
Transporter Contact Name:	Not reported
Quantity:	165
Transporter Contact Email:	Not reported
WT/Vol Units:	G
Filing Date:	Not reported
Total Fee:	Not reported
Item Number:	1
Transporter Name:	CYN OIL CORP
Billing Name:	Not reported
Transporter EPA ID:	MAD082303777
Date Paid:	Not reported
Time Paid:	Not reported
GEN Cert Date:	1/2/2004
Facility Receipt Date:	Not reported
Fee:	Not reported
Transporter 2 Receipt Date:	Not reported
Manifest Created Date:	Not reported
TSDf Receipt Date:	12/24/2003
Transporter 2 ID:	Not reported
Manifest Updated Date:	Not reported
Transporter Receipt Date:	9/27/2004
Number Of Containers:	1
Container Type:	DM
Waste Code1:	MA01
Waste Code2:	Not reported
Waste Code3:	Not reported
Waste Code4:	Not reported
Waste Code5:	Not reported
Waste Code6:	Not reported

Map ID
Direction
Distance
Elevation

MAP FINDINGS

Site

Database(s)

EDR ID Number
EPA ID Number

DEBLOIS OIL CO/WOONSOCKET DIVISION (Continued)

1000456590

Comment: Not reported
Fee Exempt Code: Not reported
TSDf Name: CYN OIL CORPORATION
TSDf Id: MAD082303777
Transporter Name 2: Not reported
Company Permit Number: Not reported
Year: Not reported
EPA ID: RID987474020
Manifest Docket Number: MAQ839390
Quarter: Not reported
Waste Description: STATE REGULATED WASTE OILY SOLIDS NON DOT
Transporter Contact Name: Not reported
Quantity: 300
Transporter Contact Email: Not reported
WT/Vol Units: P
Filing Date: Not reported
Total Fee: Not reported
Item Number: 1
Transporter Name: CYN OIL CORPORATION
Billing Name: Not reported
Transporter EPA ID: MAD082303777
Date Paid: Not reported
Time Paid: Not reported
GEN Cert Date: 10/19/2004
Facility Receipt Date: Not reported
Fee: Not reported
Transporter 2 Receipt Date: Not reported
Manifest Created Date: Not reported
TSDf Receipt Date: 10/5/2004
Transporter 2 ID: Not reported
Manifest Updated Date: Not reported

Transporter Receipt Date: 12/3/2004
Number Of Containers: 2
Container Type: DM
Waste Code1: MA99
Waste Code2: Not reported
Waste Code3: Not reported
Waste Code4: Not reported
Waste Code5: Not reported
Waste Code6: Not reported
Comment: Not reported
Fee Exempt Code: Not reported
TSDf Name: CYN OIL CORPORATION
TSDf Id: MAD082303777
Transporter Name 2: Not reported
Company Permit Number: Not reported
Year: Not reported
EPA ID: RID987474020
Manifest Docket Number: MAQ397852
Quarter: Not reported
Waste Description: USED, DRAINED OIL FILTERS FOR RECYCLE
Transporter Contact Name: Not reported
Quantity: 400
Transporter Contact Email: Not reported
WT/Vol Units: P
Filing Date: Not reported

Map ID
Direction
Distance
Elevation

MAP FINDINGS

Site

Database(s)

EDR ID Number
EPA ID Number

DEBLOIS OIL CO/WOONSOCKET DIVISION (Continued)

1000456590

Total Fee:	Not reported
Item Number:	1
Transporter Name:	CYN OIL CORPORATION
Billing Name:	Not reported
Transporter EPA ID:	MAD082303777
Date Paid:	Not reported
Time Paid:	Not reported
GEN Cert Date:	12/15/2004
Facility Receipt Date:	Not reported
Fee:	Not reported
Transporter 2 Receipt Date:	Not reported
Manifest Created Date:	Not reported
TSDf Receipt Date:	12/6/2004
Transporter 2 ID:	Not reported
Manifest Updated Date:	Not reported
Transporter Receipt Date:	12/3/2004
Number Of Containers:	2
Container Type:	DM
Waste Code1:	MA99
Waste Code2:	Not reported
Waste Code3:	Not reported
Waste Code4:	Not reported
Waste Code5:	Not reported
Waste Code6:	Not reported
Comment:	Not reported
Fee Exempt Code:	Not reported
TSDf Name:	CYN OIL CORPORATION
TSDf Id:	MAD082303777
Transporter Name 2:	Not reported
Company Permit Number:	Not reported
Year:	Not reported
EPA ID:	RID987474020
Manifest Docket Number:	MAQ397852
Quarter:	Not reported
Waste Description:	USED, DRAINED OIL FILTERS FOR RECYCLE
Transporter Contact Name:	Not reported
Quantity:	400
Transporter Contact Email:	Not reported
WT/Vol Units:	P
Filing Date:	Not reported
Total Fee:	Not reported
Item Number:	1
Transporter Name:	CYN OIL CORPORATION
Billing Name:	Not reported
Transporter EPA ID:	MAD082303777
Date Paid:	Not reported
Time Paid:	Not reported
GEN Cert Date:	12/15/2004
Facility Receipt Date:	Not reported
Fee:	Not reported
Transporter 2 Receipt Date:	Not reported
Manifest Created Date:	Not reported
TSDf Receipt Date:	12/6/2004
Transporter 2 ID:	Not reported
Manifest Updated Date:	Not reported

Map ID
Direction
Distance
Elevation

MAP FINDINGS

Site

Database(s)

EDR ID Number
EPA ID Number

DEBLOIS OIL CO/WOONSOCKET DIVISION (Continued)

1000456590

Transporter Receipt Date: 8/6/2004
Number Of Containers: 1
Container Type: DM
Waste Code1: MA01
Waste Code2: Not reported
Waste Code3: Not reported
Waste Code4: Not reported
Waste Code5: Not reported
Waste Code6: Not reported
Comment: Not reported
Fee Exempt Code: Not reported
TSDf Name: CYN OIL CORPORATION
TSDf Id: MAD082303777
Transporter Name 2: Not reported
Company Permit Number: Not reported
Year: Not reported
EPA ID: RID987474020
Manifest Docket Number: MAQ839285
Quarter: Not reported
Waste Description: STATE REGULATED WASTE OILY SOLIDS NON DOT
Transporter Contact Name: Not reported
Quantity: 800
Transporter Contact Email: Not reported
WT/Vol Units: P
Filing Date: Not reported
Total Fee: Not reported
Item Number: 1
Transporter Name: CYN OIL CORPORATION
Billing Name: Not reported
Transporter EPA ID: MAD082303777
Date Paid: Not reported
Time Paid: Not reported
GEN Cert Date: 8/13/2004
Facility Receipt Date: Not reported
Fee: Not reported
Transporter 2 Receipt Date: Not reported
Manifest Created Date: Not reported
TSDf Receipt Date: 8/11/2004
Transporter 2 ID: Not reported
Manifest Updated Date: Not reported

Transporter Receipt Date: 8/6/2004
Number Of Containers: 1
Container Type: DM
Waste Code1: MA01
Waste Code2: Not reported
Waste Code3: Not reported
Waste Code4: Not reported
Waste Code5: Not reported
Waste Code6: Not reported
Comment: Not reported
Fee Exempt Code: Not reported
TSDf Name: CYN OIL CORPORATION
TSDf Id: MAD082303777
Transporter Name 2: Not reported
Company Permit Number: Not reported
Year: Not reported

Map ID
Direction
Distance
Elevation

MAP FINDINGS

Site

Database(s)

EDR ID Number
EPA ID Number

DEBLOIS OIL CO/WOONSOCKET DIVISION (Continued)

1000456590

EPA ID: RID987474020
Manifest Docket Number: MAQ839285
Quarter: Not reported
Waste Description: STATE REGULATED WASTE OILY SOLIDS NON DOT
Transporter Contact Name: Not reported
Quantity: 800
Transporter Contact Email: Not reported
WT/Vol Units: P
Filing Date: Not reported
Total Fee: Not reported
Item Number: 1
Transporter Name: CYN OIL CORPORATION
Billing Name: Not reported
Transporter EPA ID: MAD082303777
Date Paid: Not reported
Time Paid: Not reported
GEN Cert Date: 8/13/2004
Facility Receipt Date: Not reported
Fee: Not reported
Transporter 2 Receipt Date: Not reported
Manifest Created Date: Not reported
TSDf Receipt Date: 8/11/2004
Transporter 2 ID: Not reported
Manifest Updated Date: Not reported

[Click this hyperlink](#) while viewing on your computer to access
24 additional RI_MANIFEST: record(s) in the EDR Site Report.

B9
SE
< 1/8
0.060 mi.
318 ft.

PETROLEUM HEAT & POWER (FORMERLY DEBLOIS OIL, NO L
632 RIVER ST.
WOONSOCKET, RI
Site 3 of 4 in cluster B

RI AST A100059981
N/A

Relative:
Higher
Actual:
171 ft.

AST:
Name: PETROLEUM HEAT & POWER (FORMERLY DEBLOIS OIL, NO LONGER EXISTS)
Address: 632 RIVER ST.
Facility Classification: Other
Mailing Address: 333 Washington Highway, Smithfield, RI, 02917-1946
Contact Person: Gary Ezovski
Facility Telephone: 401-232-1130
Latitude\Longitude: Not reported

Tank id: 1
Tank Status: R-Removed
Number of Gallons: 150,000gal
Product Stored: Heating Oil (No. 2)
Date of Installation: Not reported
Tank Construction: Steel
Secondary Containment: Yes

MAP FINDINGS

Map ID
Direction
Distance
Elevation

Site

Database(s)

EDR ID Number
EPA ID Number

B10
SE
< 1/8
0.060 mi.
318 ft.

DEBLOIS OIL COMPANY, INC.
632 RIVER ST
WOONSOCKET, RI

RI UST **U002311597**
N/A

Site 4 of 4 in cluster B

Relative:
Higher
Actual:
171 ft.

UST:
Name: DEBLOIS OIL COMPANY, INC.
Address: 632 RIVER ST
City: WOONSOCKET
Facility ID: UST-398
Facility Class: Commercials

Tank ID: 1
Tank Status: Permanently Closed
Tank Capacity: 2000
Tank Substance: Diesel
Date Installed: 04/01/1978

Tank ID: 2
Tank Status: Permanently Closed
Tank Capacity: 2000
Tank Substance: Gasoline
Date Installed: 04/01/1978

Tank ID: 3
Tank Status: Permanently Closed
Tank Capacity: 1000
Tank Substance: Kerosene
Date Installed: 10/09/1984

C11
NW
< 1/8
0.077 mi.
404 ft.

THOMPSON PETER
971 RIVER ST
WOONSOCKET, RI 02895

EDR Hist Auto **1022218996**
N/A

Site 3 of 3 in cluster C

Relative:
Lower
Actual:
155 ft.

EDR Hist Auto

Year:	Name:	Type:
1969	THOMPSON PETER	Gasoline Service Stations
1970	THOMPSON PETER	Gasoline Service Stations
1971	THOMPSON PETER	Gasoline Service Stations

D12
SW
< 1/8
0.118 mi.
622 ft.

FAIRMONT HEIGHTS
520/525 SECOND ST.
WOONSOCKET, RI

RI AST **A100151232**
N/A

Site 1 of 2 in cluster D

Relative:
Higher
Actual:
175 ft.

AST:
Name: FAIRMONT HEIGHTS
Address: 520/525 SECOND ST.
Facility Classification: Multi Residence
Mailing Address: Not reported
Contact Person: Not reported

Map ID
Direction
Distance
Elevation

MAP FINDINGS

Site

Database(s)

EDR ID Number
EPA ID Number

FAIRMONT HEIGHTS (Continued)

A100151232

Facility Telephone: Not reported
Latitude\Longitude: Not reported

Tank id: 1
Tank Status: E-In Use
Number of Gallons: 500gal
Product Stored: Diesel
Date of Installation: Not reported
Tank Construction: Steel
Secondary Containment: Yes

Tank id: 2
Tank Status: E-In Use
Number of Gallons: 500gal
Product Stored: Diesel
Date of Installation: Not reported
Tank Construction: Steel
Secondary Containment: Yes

**D13
SW
< 1/8
0.118 mi.
622 ft.**

**FAIRMONT HEIGHTS
520 SECOND AVE
WOONSOCKET, RI
Site 2 of 2 in cluster D**

**RI UST U003207945
N/A**

**Relative:
Higher
Actual:
175 ft.**

UST:
Name: FAIRMONT HEIGHTS
Address: 520 SECOND AVE
City: WOONSOCKET
Facility ID: UST-18200
Facility Class: Commercials

Tank ID: 1
Tank Status: Permanently Closed
Tank Capacity: 500
Tank Substance: Diesel
Date Installed: 04/01/1985

Tank ID: 2
Tank Status: Permanently Closed
Tank Capacity: 500
Tank Substance: Diesel
Date Installed: 04/01/1985

**14
SE
1/8-1/4
0.141 mi.
747 ft.**

**AMERICAN TOURISTER INC
FAIRMONT ST
WOONSOCKET, RI 02895**

**RCRA NonGen / NLR 1000358489
RID980670954**

**Relative:
Higher
Actual:
182 ft.**

RCRA NonGen / NLR:
Date form received by agency: 08/11/1983
Facility name: AMERICAN TOURISTER INC
Facility address: FAIRMONT ST

Map ID
Direction
Distance
Elevation

MAP FINDINGS

Site

Database(s)

EDR ID Number
EPA ID Number

AMERICAN TOURISTER INC (Continued)

1000358489

Woonsocket, RI 02895
EPA ID: RID980670954
Mailing address: MAIN ST
WARREN, RI 02885
Contact: S-K MILLS JR
Contact address: 91 MAIN ST
WARREN, RI 02885
Contact country: US
Contact telephone: 401-245-2100
Contact email: Not reported
EPA Region: 01
Classification: Non-Generator
Description: Handler: Non-Generators do not presently generate hazardous waste

Owner/Operator Summary:

Owner/operator name: Not reported
Owner/operator address: OWNERSTREET
OWNERCITY, RI 99999
Owner/operator country: Not reported
Owner/operator telephone: 401-555-1212
Owner/operator email: Not reported
Owner/operator fax: Not reported
Owner/operator extension: Not reported
Legal status: Private
Owner/Operator Type: Owner
Owner/Op start date: Not reported
Owner/Op end date: Not reported

Handler Activities Summary:

U.S. importer of hazardous waste: No
Mixed waste (haz. and radioactive): No
Recycler of hazardous waste: No
Transporter of hazardous waste: No
Treater, storer or disposer of HW: No
Underground injection activity: No
On-site burner exemption: No
Furnace exemption: No
Used oil fuel burner: No
Used oil processor: No
User oil refiner: No
Used oil fuel marketer to burner: No
Used oil Specification marketer: No
Used oil transfer facility: No
Used oil transporter: No

Violation Status: No violations found

15
South
1/8-1/4
0.154 mi.
813 ft.

SEVILLE ASSOCIATES
229 FIRST AVENUE
WOONSOCKET, RI

RI SHWS S104305461
RI SPILLS N/A

Relative:
Higher
Actual:
170 ft.

SHWS:
Name: SEVILLE ASSOCIATES
Address: 229 FIRST AVENUE
City,State,Zip: WOONSOCKET, RI
Project Code: SEVA-HWM

Map ID
Direction
Distance
Elevation

MAP FINDINGS

Site

Database(s)

EDR ID Number
EPA ID Number

SEVILLE ASSOCIATES (Continued)

S104305461

Siterem Site Number: SR-39-1211 A
Facility Status: Active
Project Code Desc: SEVA-HWM
Project Date: 02/28/2011

SPILLS:

Report Number: 97-466
Report Date: 15-10-1997
Material Spilled: 6 OIL
Inspector: JOHN P. LEO
Source: Not reported
Complaint Number: Not reported
Complaint Date: Not reported
Inspect ID: Not reported
Inspection Date: Not reported
Founded: Not reported
Amount Spilled: 150
Units Spilled: GALLONS
Nature Of Spill: Not reported
Nature Of Spill 2: Not reported

**E16
NW
1/8-1/4
0.169 mi.
892 ft.**

**BOSTON & WOONSOCKET EXPRESS
1117 RIVER ST
WOONSOCKET, RI 02895**

Site 1 of 6 in cluster E

**RI UST 1000135768
RCRA NonGen / NLR RID982715773
ICIS
FINDS
RI MANIFEST**

**Relative:
Lower
Actual:
155 ft.**

UST:
Name: B AND W EXPRESS
Address: 1117 RIVER ST
City: WOONSOCKET
Facility ID: UST-707
Facility Class: Commercials

Tank ID: 1
Tank Status: Permanently Closed
Tank Capacity: 4000
Tank Substance: Diesel
Date Installed: 04/01/1969

Tank ID: 2
Tank Status: Permanently Closed
Tank Capacity: 4000
Tank Substance: Diesel
Date Installed: 04/01/1969

Tank ID: 3
Tank Status: Permanently Closed
Tank Capacity: 4000
Tank Substance: Diesel
Date Installed: 04/01/1969

Tank ID: 4
Tank Status: Permanently Closed

Map ID
Direction
Distance
Elevation

MAP FINDINGS

Site

Database(s)

EDR ID Number
EPA ID Number

BOSTON & WOONSOCKET EXPRESS (Continued)

1000135768

Tank Capacity: 275
Tank Substance: Waste Oil
Date Installed: 04/01/1980

Tank ID: 5
Tank Status: Permanently Closed
Tank Capacity: 10000
Tank Substance: Gasoline
Date Installed: 10/09/1984

Tank ID: 6
Tank Status: Permanently Closed
Tank Capacity: 10000
Tank Substance: Gasoline
Date Installed: 10/09/1984

RCRA NonGen / NLR:

Date form received by agency: 03/02/1989
Facility name: BOSTON & WOONSOCKET EXPRESS
Facility address: 1117 RIVER ST
WOONSOCKET, RI 02895
EPA ID: RID982715773
Mailing address: RIVER ST
WOONSOCKET, RI 02895
Contact: BOB ALBERT
Contact address: 1117 RIVER ST
WOONSOCKET, RI 02895
Contact country: US
Contact telephone: 401-762-0176
Contact email: Not reported
EPA Region: 01
Classification: Non-Generator
Description: Handler: Non-Generators do not presently generate hazardous waste

Owner/Operator Summary:

Owner/operator name: RO RO REALTY
Owner/operator address: OWNERSTREET
OWNERCITY, RI 99999
Owner/operator country: US
Owner/operator telephone: 401-555-1212
Owner/operator email: Not reported
Owner/operator fax: Not reported
Owner/operator extension: Not reported
Legal status: Private
Owner/Operator Type: Owner
Owner/Op start date: Not reported
Owner/Op end date: Not reported

Handler Activities Summary:

U.S. importer of hazardous waste: No
Mixed waste (haz. and radioactive): No
Recycler of hazardous waste: No
Transporter of hazardous waste: No
Treater, storer or disposer of HW: No

Map ID
Direction
Distance
Elevation

MAP FINDINGS

Site

Database(s)

EDR ID Number
EPA ID Number

BOSTON & WOONSOCKET EXPRESS (Continued)

1000135768

Underground injection activity: No
On-site burner exemption: No
Furnace exemption: No
Used oil fuel burner: No
Used oil processor: No
Used oil refiner: No
Used oil fuel marketer to burner: No
Used oil Specification marketer: No
Used oil transfer facility: No
Used oil transporter: No

Hazardous Waste Summary:

. Waste code: D001
. Waste name: IGNITABLE WASTE

Violation Status: No violations found

ICIS:

Enforcement Action ID: 01-2005-9026
FRS ID: 110004906834
Action Name: WOONSOCKET DPW HIGHWAY GARAGE
Facility Name: WOONSOCKET DPW HIGHWAY GARAGE
Facility Address: 1117 RIVER ST
WOONSOCKET, RI 02895
Enforcement Action Type: RCRA 3008A AO For Comp And/Or Penalty
Facility County: PROVIDENCE
Program System Acronym: ICIS
Enforcement Action Forum Desc: Administrative - Formal
EA Type Code: 3008A
Facility SIC Code: Not reported
Federal Facility ID: Not reported
Latitude in Decimal Degrees: 42.009563
Longitude in Decimal Degrees: -71.53017
Permit Type Desc: Not reported
Program System Acronym: 2655025
Facility NAICS Code: Not reported
Tribal Land Code: Not reported

Enforcement Action ID: 01-2005-9026
FRS ID: 110004906834
Action Name: WOONSOCKET DPW HIGHWAY GARAGE
Facility Name: WOONSOCKET DPW HIGHWAY GARAGE
Facility Address: 1117 RIVER ST
WOONSOCKET, RI 02895
Enforcement Action Type: CWA 311B6B2 AO For Class II Penalty
Facility County: PROVIDENCE
Program System Acronym: ICIS
Enforcement Action Forum Desc: Administrative - Formal
EA Type Code: 311B6B2
Facility SIC Code: Not reported
Federal Facility ID: Not reported
Latitude in Decimal Degrees: 42.009563
Longitude in Decimal Degrees: -71.53017
Permit Type Desc: Not reported
Program System Acronym: 2655025
Facility NAICS Code: Not reported

Map ID
Direction
Distance
Elevation

MAP FINDINGS

Site

Database(s)

EDR ID Number
EPA ID Number

BOSTON & WOONSOCKET EXPRESS (Continued)

1000135768

Tribal Land Code: Not reported

Enforcement Action ID: 01-2005-9026
FRS ID: 110004906834
Action Name: WOONSOCKET DPW HIGHWAY GARAGE
Facility Name: WOONSOCKET DPW HIGHWAY GARAGE
Facility Address: 1117 RIVER ST
WOONSOCKET, RI 02895

Enforcement Action Type: CWA 309G2B AO For Class II Penalties
Facility County: PROVIDENCE
Program System Acronym: ICIS
Enforcement Action Forum Desc: Administrative - Formal
EA Type Code: 309G2B
Facility SIC Code: Not reported
Federal Facility ID: Not reported
Latitude in Decimal Degrees: 42.009563
Longitude in Decimal Degrees: -71.53017
Permit Type Desc: Not reported
Program System Acronym: 2655025
Facility NAICS Code: Not reported
Tribal Land Code: Not reported

Facility Name: WOONSOCKET DPW HIGHWAY GARAGE
Address: 1117 RIVER ST
Tribal Indicator: N
Fed Facility: Not reported
NAIC Code: Not reported
SIC Code: Not reported

FINDS:

Registry ID: 110004906834

Environmental Interest/Information System

ICIS (Integrated Compliance Information System) is the Integrated Compliance Information System and provides a database that, when complete, will contain integrated Enforcement and Compliance information across most of EPA's programs. The vision for ICIS is to replace EPA's independent databases that contain Enforcement data with a single repository for that information. Currently, ICIS contains all Federal Administrative and Judicial enforcement actions. This information is maintained in ICIS by EPA in the Regional offices and it Headquarters. A future release of ICIS will replace the Permit Compliance System (PCS) which supports the NPDES and will integrate that information with Federal actions already in the system. ICIS also has the capability to track other activities occurring in the Region that support Compliance and Enforcement programs. These include; Incident Tracking, Compliance Assistance, and Compliance Monitoring.

[Click this hyperlink](#) while viewing on your computer to access additional FINDS: detail in the EDR Site Report.

RI MANIFEST:
EPA Id:

RID982715773

Map ID
Direction
Distance
Elevation

MAP FINDINGS

Site

Database(s)

EDR ID Number
EPA ID Number

BOSTON & WOONSOCKET EXPRESS (Continued)

1000135768

GEN Cert Date: 5/22/1989
Manifest Document Number: RIG0003324
Waste Description: PET NAP
TSDf Id: RID084802842
TSDf Name: CHEM PAK
Qty: 20
WT/Vol Units: G
TSDf Date: Not reported
Transporter 2 Id: Not reported
Item Number: 1
Transporter 2 Name: Not reported
Transporter Name 2: CYCLE SOLVE CORPORATION
Transporter EPAID: RID982194987
Transporter Receipt Date: Not reported
Number Of Containers: 0
Container Type: Not reported
Waste Code1: D001
Waste Code2: Not reported
Waste Code3: Not reported
Waste Code4: Not reported
Waste Code5: Not reported
Waste Code6: Not reported
Fee Exempt Code: Not reported
Comment: Not reported
Transporter Name 2: Not reported
Company Permit Number: Not reported
Year: Not reported
Quarter: Not reported
Transporter Contact Name: Not reported
Transporter Contact Email: Not reported
Filing Date: Not reported
Total Fee: Not reported
Billing Name: Not reported
Paid Date: Not reported
Paid Time: Not reported
Facility Receipt Date: Not reported
Fee: Not reported
Manifest Created Date: Not reported
Manifest Updated Date: Not reported

RI MANIFEST:

Transporter Receipt Date: Not reported
Number Of Containers: 0
Container Type: Not reported
Waste Code1: D001
Waste Code2: Not reported
Waste Code3: Not reported
Waste Code4: Not reported
Waste Code5: Not reported
Waste Code6: Not reported
Comment: Not reported
Fee Exempt Code: Not reported
TSDf Name: CHEM PAK
TSDf Id: RID084802842
Transporter Name 2: Not reported
Company Permit Number: Not reported
Year: Not reported
EPA ID: RID982715773

Map ID
Direction
Distance
Elevation

MAP FINDINGS

Site

Database(s)

EDR ID Number
EPA ID Number

BOSTON & WOONSOCKET EXPRESS (Continued)

1000135768

Manifest Docket Number:	RIG0008631
Quarter:	Not reported
Waste Description:	PET NAP
Transporter Contact Name:	Not reported
Quantity:	20
Transporter Contact Email:	Not reported
WT/Vol Units:	G
Filing Date:	Not reported
Total Fee:	Not reported
Item Number:	1
Transporter Name:	CYCLE SOLVE CORPORATION
Billing Name:	Not reported
Transporter EPA ID:	RID982194987
Date Paid:	Not reported
Time Paid:	Not reported
GEN Cert Date:	7/19/1990
Facility Receipt Date:	Not reported
Fee:	Not reported
Transporter 2 Receipt Date:	Not reported
Manifest Created Date:	Not reported
TSDf Receipt Date:	Not reported
Transporter 2 ID:	Not reported
Manifest Updated Date:	Not reported
Transporter Receipt Date:	Not reported
Number Of Containers:	0
Container Type:	Not reported
Waste Code1:	D001
Waste Code2:	Not reported
Waste Code3:	Not reported
Waste Code4:	Not reported
Waste Code5:	Not reported
Waste Code6:	Not reported
Comment:	Not reported
Fee Exempt Code:	Not reported
TSDf Name:	CHEM PAK
TSDf Id:	RID084802842
Transporter Name 2:	Not reported
Company Permit Number:	Not reported
Year:	Not reported
EPA ID:	RID982715773
Manifest Docket Number:	RIG0010242
Quarter:	Not reported
Waste Description:	PET NAP
Transporter Contact Name:	Not reported
Quantity:	20
Transporter Contact Email:	Not reported
WT/Vol Units:	G
Filing Date:	Not reported
Total Fee:	Not reported
Item Number:	1
Transporter Name:	CYCLE SOLVE CORPORATION
Billing Name:	Not reported
Transporter EPA ID:	RID982194987
Date Paid:	Not reported
Time Paid:	Not reported
GEN Cert Date:	10/11/1990

Map ID
Direction
Distance
Elevation

MAP FINDINGS

Site

Database(s)

EDR ID Number
EPA ID Number

BOSTON & WOONSOCKET EXPRESS (Continued)

1000135768

Facility Receipt Date:	Not reported
Fee:	Not reported
Transporter 2 Receipt Date:	Not reported
Manifest Created Date:	Not reported
TSDf Receipt Date:	Not reported
Transporter 2 ID:	Not reported
Manifest Updated Date:	Not reported
Transporter Receipt Date:	Not reported
Number Of Containers:	0
Container Type:	Not reported
Waste Code1:	D001
Waste Code2:	Not reported
Waste Code3:	Not reported
Waste Code4:	Not reported
Waste Code5:	Not reported
Waste Code6:	Not reported
Comment:	Not reported
Fee Exempt Code:	Not reported
TSDf Name:	CHEM PAK
TSDf Id:	RID084802842
Transporter Name 2:	Not reported
Company Permit Number:	Not reported
Year:	Not reported
EPA ID:	RID982715773
Manifest Docket Number:	RIG0006971
Quarter:	Not reported
Waste Description:	PET NAP
Transporter Contact Name:	Not reported
Quantity:	20
Transporter Contact Email:	Not reported
WT/Vol Units:	G
Filing Date:	Not reported
Total Fee:	Not reported
Item Number:	1
Transporter Name:	CYCLE SOLVE CORPORATION
Billing Name:	Not reported
Transporter EPA ID:	RID982194987
Date Paid:	Not reported
Time Paid:	Not reported
GEN Cert Date:	4/26/1990
Facility Receipt Date:	Not reported
Fee:	Not reported
Transporter 2 Receipt Date:	Not reported
Manifest Created Date:	Not reported
TSDf Receipt Date:	Not reported
Transporter 2 ID:	Not reported
Manifest Updated Date:	Not reported
Transporter Receipt Date:	Not reported
Number Of Containers:	0
Container Type:	Not reported
Waste Code1:	R010
Waste Code2:	Not reported
Waste Code3:	Not reported
Waste Code4:	Not reported
Waste Code5:	Not reported

Map ID
Direction
Distance
Elevation

MAP FINDINGS

Site

Database(s)

EDR ID Number
EPA ID Number

BOSTON & WOONSOCKET EXPRESS (Continued)

1000135768

Waste Code6:	Not reported
Comment:	Not reported
Fee Exempt Code:	Not reported
TSDf Name:	TWM
TSDf Id:	NHD980521843
Transporter Name 2:	Not reported
Company Permit Number:	Not reported
Year:	Not reported
EPA ID:	RID982715773
Manifest Docket Number:	NHC0020822
Quarter:	Not reported
Waste Description:	OILS
Transporter Contact Name:	Not reported
Quantity:	325
Transporter Contact Email:	Not reported
WT/Vol Units:	G
Filing Date:	Not reported
Total Fee:	Not reported
Item Number:	1
Transporter Name:	WESTERN
Billing Name:	Not reported
Transporter EPA ID:	RID980906580
Date Paid:	Not reported
Time Paid:	Not reported
GEN Cert Date:	4/10/1990
Facility Receipt Date:	Not reported
Fee:	Not reported
Transporter 2 Receipt Date:	Not reported
Manifest Created Date:	Not reported
TSDf Receipt Date:	Not reported
Transporter 2 ID:	Not reported
Manifest Updated Date:	Not reported
Transporter Receipt Date:	Not reported
Number Of Containers:	0
Container Type:	Not reported
Waste Code1:	D001
Waste Code2:	Not reported
Waste Code3:	Not reported
Waste Code4:	Not reported
Waste Code5:	Not reported
Waste Code6:	Not reported
Comment:	Not reported
Fee Exempt Code:	Not reported
TSDf Name:	CHEM PAK
TSDf Id:	RID084802842
Transporter Name 2:	Not reported
Company Permit Number:	Not reported
Year:	Not reported
EPA ID:	RID982715773
Manifest Docket Number:	RIG0005916
Quarter:	Not reported
Waste Description:	PET NAP
Transporter Contact Name:	Not reported
Quantity:	18
Transporter Contact Email:	Not reported
WT/Vol Units:	G

Map ID
Direction
Distance
Elevation

MAP FINDINGS

Site

Database(s)

EDR ID Number
EPA ID Number

BOSTON & WOONSOCKET EXPRESS (Continued)

1000135768

Filing Date:	Not reported
Total Fee:	Not reported
Item Number:	1
Transporter Name:	CYCLE SOLVE CORPORATION
Billing Name:	Not reported
Transporter EPA ID:	RID982194987
Date Paid:	Not reported
Time Paid:	Not reported
GEN Cert Date:	2/1/1990
Facility Receipt Date:	Not reported
Fee:	Not reported
Transporter 2 Receipt Date:	Not reported
Manifest Created Date:	Not reported
TSDf Receipt Date:	Not reported
Transporter 2 ID:	Not reported
Manifest Updated Date:	Not reported
Transporter Receipt Date:	Not reported
Number Of Containers:	0
Container Type:	Not reported
Waste Code1:	D001
Waste Code2:	Not reported
Waste Code3:	Not reported
Waste Code4:	Not reported
Waste Code5:	Not reported
Waste Code6:	Not reported
Comment:	Not reported
Fee Exempt Code:	Not reported
TSDf Name:	CHEM PAK
TSDf Id:	RID084802842
Transporter Name 2:	Not reported
Company Permit Number:	Not reported
Year:	Not reported
EPA ID:	RID982715773
Manifest Docket Number:	RIG0006971
Quarter:	Not reported
Waste Description:	PET NAP
Transporter Contact Name:	Not reported
Quantity:	20
Transporter Contact Email:	Not reported
WT/Vol Units:	G
Filing Date:	Not reported
Total Fee:	Not reported
Item Number:	1
Transporter Name:	CYCLE SOLVE CORPORATION
Billing Name:	Not reported
Transporter EPA ID:	RID982194987
Date Paid:	Not reported
Time Paid:	Not reported
GEN Cert Date:	4/26/1990
Facility Receipt Date:	Not reported
Fee:	Not reported
Transporter 2 Receipt Date:	Not reported
Manifest Created Date:	Not reported
TSDf Receipt Date:	Not reported
Transporter 2 ID:	Not reported
Manifest Updated Date:	Not reported

Map ID
Direction
Distance
Elevation

MAP FINDINGS

Site

Database(s)

EDR ID Number
EPA ID Number

BOSTON & WOONSOCKET EXPRESS (Continued)

1000135768

Transporter Receipt Date:	Not reported
Number Of Containers:	0
Container Type:	Not reported
Waste Code1:	D001
Waste Code2:	Not reported
Waste Code3:	Not reported
Waste Code4:	Not reported
Waste Code5:	Not reported
Waste Code6:	Not reported
Comment:	Not reported
Fee Exempt Code:	Not reported
TSDf Name:	CHEM PAK
TSDf Id:	RID084802842
Transporter Name 2:	Not reported
Company Permit Number:	Not reported
Year:	Not reported
EPA ID:	RID982715773
Manifest Docket Number:	RIG0008631
Quarter:	Not reported
Waste Description:	PET NAP
Transporter Contact Name:	Not reported
Quantity:	20
Transporter Contact Email:	Not reported
WT/Vol Units:	G
Filing Date:	Not reported
Total Fee:	Not reported
Item Number:	1
Transporter Name:	CYCLE SOLVE CORPORATION
Billing Name:	Not reported
Transporter EPA ID:	RID982194987
Date Paid:	Not reported
Time Paid:	Not reported
GEN Cert Date:	7/19/1990
Facility Receipt Date:	Not reported
Fee:	Not reported
Transporter 2 Receipt Date:	Not reported
Manifest Created Date:	Not reported
TSDf Receipt Date:	Not reported
Transporter 2 ID:	Not reported
Manifest Updated Date:	Not reported
Transporter Receipt Date:	Not reported
Number Of Containers:	0
Container Type:	Not reported
Waste Code1:	D001
Waste Code2:	Not reported
Waste Code3:	Not reported
Waste Code4:	Not reported
Waste Code5:	Not reported
Waste Code6:	Not reported
Comment:	Not reported
Fee Exempt Code:	Not reported
TSDf Name:	CHEM PAK
TSDf Id:	RID084802842
Transporter Name 2:	Not reported
Company Permit Number:	Not reported
Year:	Not reported

Map ID
Direction
Distance
Elevation

MAP FINDINGS

Site

Database(s)

EDR ID Number
EPA ID Number

BOSTON & WOONSOCKET EXPRESS (Continued)

1000135768

EPA ID: RID982715773
Manifest Docket Number: RIG0010242
Quarter: Not reported
Waste Description: PET NAP
Transporter Contact Name: Not reported
Quantity: 20
Transporter Contact Email: Not reported
WT/Vol Units: G
Filing Date: Not reported
Total Fee: Not reported
Item Number: 1
Transporter Name: CYCLE SOLVE CORPORATION
Billing Name: Not reported
Transporter EPA ID: RID982194987
Date Paid: Not reported
Time Paid: Not reported
GEN Cert Date: 10/11/1990
Facility Receipt Date: Not reported
Fee: Not reported
Transporter 2 Receipt Date: Not reported
Manifest Created Date: Not reported
TSDf Receipt Date: Not reported
Transporter 2 ID: Not reported
Manifest Updated Date: Not reported

Transporter Receipt Date: Not reported
Number Of Containers: 0
Container Type: Not reported
Waste Code1: D001
Waste Code2: Not reported
Waste Code3: Not reported
Waste Code4: Not reported
Waste Code5: Not reported
Waste Code6: Not reported
Comment: Not reported
Fee Exempt Code: Not reported
TSDf Name: CHEM PAK
TSDf Id: RID084802842
Transporter Name 2: Not reported
Company Permit Number: Not reported
Year: Not reported
EPA ID: RID982715773
Manifest Docket Number: RIG0005916
Quarter: Not reported
Waste Description: PET NAP
Transporter Contact Name: Not reported
Quantity: 18
Transporter Contact Email: Not reported
WT/Vol Units: G
Filing Date: Not reported
Total Fee: Not reported
Item Number: 1
Transporter Name: CYCLE SOLVE CORPORATION
Billing Name: Not reported
Transporter EPA ID: RID982194987
Date Paid: Not reported
Time Paid: Not reported

Map ID
Direction
Distance
Elevation

MAP FINDINGS

Site

Database(s)

EDR ID Number
EPA ID Number

BOSTON & WOONSOCKET EXPRESS (Continued)

1000135768

GEN Cert Date:	2/1/1990
Facility Receipt Date:	Not reported
Fee:	Not reported
Transporter 2 Receipt Date:	Not reported
Manifest Created Date:	Not reported
TSDF Receipt Date:	Not reported
Transporter 2 ID:	Not reported
Manifest Updated Date:	Not reported
Transporter Receipt Date:	Not reported
Number Of Containers:	0
Container Type:	Not reported
Waste Code1:	R010
Waste Code2:	Not reported
Waste Code3:	Not reported
Waste Code4:	Not reported
Waste Code5:	Not reported
Waste Code6:	Not reported
Comment:	Not reported
Fee Exempt Code:	Not reported
TSDF Name:	TWM
TSDF Id:	NHD980521843
Transporter Name 2:	Not reported
Company Permit Number:	Not reported
Year:	Not reported
EPA ID:	RID982715773
Manifest Docket Number:	MAC220048
Quarter:	Not reported
Waste Description:	OILS
Transporter Contact Name:	Not reported
Quantity:	200
Transporter Contact Email:	Not reported
WT/Vol Units:	G
Filing Date:	Not reported
Total Fee:	Not reported
Item Number:	1
Transporter Name:	WESTERN
Billing Name:	Not reported
Transporter EPA ID:	RID980906580
Date Paid:	Not reported
Time Paid:	Not reported
GEN Cert Date:	8/6/1990
Facility Receipt Date:	Not reported
Fee:	Not reported
Transporter 2 Receipt Date:	Not reported
Manifest Created Date:	Not reported
TSDF Receipt Date:	Not reported
Transporter 2 ID:	Not reported
Manifest Updated Date:	Not reported
Transporter Receipt Date:	Not reported
Number Of Containers:	0
Container Type:	Not reported
Waste Code1:	R010
Waste Code2:	Not reported
Waste Code3:	Not reported
Waste Code4:	Not reported

Map ID
 Direction
 Distance
 Elevation

MAP FINDINGS

Site

Database(s)

EDR ID Number
 EPA ID Number

BOSTON & WOONSOCKET EXPRESS (Continued)

1000135768

Waste Code5:	Not reported
Waste Code6:	Not reported
Comment:	Not reported
Fee Exempt Code:	Not reported
TSDf Name:	TWM
TSDf Id:	NHD980521843
Transporter Name 2:	Not reported
Company Permit Number:	Not reported
Year:	Not reported
EPA ID:	RID982715773
Manifest Docket Number:	MAC220664
Quarter:	Not reported
Waste Description:	OILS
Transporter Contact Name:	Not reported
Quantity:	125
Transporter Contact Email:	Not reported
WT/Vol Units:	G
Filing Date:	Not reported
Total Fee:	Not reported
Item Number:	1
Transporter Name:	WESTERN
Billing Name:	Not reported
Transporter EPA ID:	RID980906580
Date Paid:	Not reported
Time Paid:	Not reported
GEN Cert Date:	5/24/1990
Facility Receipt Date:	Not reported
Fee:	Not reported
Transporter 2 Receipt Date:	Not reported
Manifest Created Date:	Not reported
TSDf Receipt Date:	Not reported
Transporter 2 ID:	Not reported
Manifest Updated Date:	Not reported

[Click this hyperlink](#) while viewing on your computer to access
 12 additional RI_MANIFEST: record(s) in the EDR Site Report.

E17
NW
1/8-1/4
0.169 mi.
892 ft.

BOSTON & WOONSOCKET EXPRESS
1117 RIVER ST
WOONSOCKET, RI 02895
Site 2 of 6 in cluster E

RCRA NonGen / NLR **1000416204**
RID043760990

Relative:
Lower
Actual:
155 ft.

RCRA NonGen / NLR:	
Date form received by agency:	08/20/1986
Facility name:	BOSTON & WOONSOCKET EXPRESS
Facility address:	1117 RIVER ST WOONSOCKET, RI 02895
EPA ID:	RID043760990
Mailing address:	PO BOX 89 WOONSOCKET, RI 02895
Contact:	ROBERT ALBERT
Contact address:	PO BOX 89 WOONSOCKET, RI 02895
Contact country:	US
Contact telephone:	401-762-2340
Contact email:	Not reported

Map ID
Direction
Distance
Elevation

MAP FINDINGS

Site

Database(s)

EDR ID Number
EPA ID Number

BOSTON & WOONSOCKET EXPRESS (Continued)

1000416204

EPA Region: 01
Classification: Non-Generator
Description: Handler: Non-Generators do not presently generate hazardous waste

Owner/Operator Summary:

Owner/operator name: CHARLES THEROUX
Owner/operator address: OWNERSTREET
OWNERCITY, RI 99999
Owner/operator country: US
Owner/operator telephone: 401-555-1212
Owner/operator email: Not reported
Owner/operator fax: Not reported
Owner/operator extension: Not reported
Legal status: Private
Owner/Operator Type: Owner
Owner/Op start date: Not reported
Owner/Op end date: Not reported

Handler Activities Summary:

U.S. importer of hazardous waste: No
Mixed waste (haz. and radioactive): No
Recycler of hazardous waste: No
Transporter of hazardous waste: No
Treater, storer or disposer of HW: No
Underground injection activity: No
On-site burner exemption: No
Furnace exemption: No
Used oil fuel burner: No
Used oil processor: No
User oil refiner: No
Used oil fuel marketer to burner: No
Used oil Specification marketer: No
Used oil transfer facility: No
Used oil transporter: No

Violation Status: No violations found

F18
ENE
1/8-1/4
0.184 mi.
972 ft.

GERTRUDE FRANCO
274 HARRIS AVE
WOONSOCKET, RI
Site 1 of 3 in cluster F

RI LUST S103350122
N/A

Relative:
Higher
Actual:
235 ft.

LUST:
Name: GERTRUDE FRANCO
Address: 274 HARRIS AVE
City,State,Zip: WOONSOCKET, RI
Project Number: 3919-ST
Project Date: 11/01/1994
Facility Id: UST-16917
Fstatus Decode: Soil Removal Only; No Further Action Required
Facility Status: Soil Removal Only; No Further Action Required

MAP FINDINGS

Map ID
Direction
Distance
Elevation

Site

Database(s)

EDR ID Number
EPA ID Number

F19
ENE
1/8-1/4
0.184 mi.
972 ft.

GERTRUDE FRANCO
274 HARRIS AVE
WOONSOCKET, RI
Site 2 of 3 in cluster F

RI UST **U003207814**
N/A

Relative:
Higher
Actual:
235 ft.

UST:
Name: GERTRUDE FRANCO
Address: 274 HARRIS AVE
City: WOONSOCKET
Facility ID: UST-16917
Facility Class: Private Residence

Tank ID: 1
Tank Status: Permanently Closed
Tank Capacity: 2000
Tank Substance: Heating Oil No.2
Date Installed: 10/09/1984

G20
East
1/8-1/4
0.196 mi.
1034 ft.

MAGBEA REALTY
491 BLACKSTONE ST
WOONSOCKET, RI
Site 1 of 2 in cluster G

RI UST **U003114153**
N/A

Relative:
Higher
Actual:
228 ft.

UST:
Name: MAGBEA REALTY
Address: 491 BLACKSTONE ST
City: WOONSOCKET
Facility ID: UST-2108
Facility Class: Commercials

Tank ID: 1
Tank Status: In Use
Tank Capacity: 1000
Tank Substance: Heating Oil No.2
Date Installed: 10/09/1984

F21
ENE
1/8-1/4
0.199 mi.
1051 ft.

MEE PROPERTY
253 HARRIS AVE
WOONSOCKET, RI
Site 3 of 3 in cluster F

RI UST **U002311898**
N/A

Relative:
Higher
Actual:
240 ft.

UST:
Name: MEE PROPERTY
Address: 253 HARRIS AVE
City: WOONSOCKET
Facility ID: UST-17231
Facility Class: Private Residence

Tank ID: 1
Tank Status: Permanently Closed
Tank Capacity: 55
Tank Substance: Kerosene
Date Installed: 10/09/1984

MAP FINDINGS

Map ID
Direction
Distance
Elevation

Site

Database(s)

EDR ID Number
EPA ID Number

G22
East
1/8-1/4
0.204 mi.
1079 ft.

MAGBEA REALTY
481 BLACKSTONE ST
WOONSOCKET, RI

Site 2 of 2 in cluster G

RI UST **U003114154**
N/A

Relative:
Higher

Actual:
228 ft.

UST:
Name: MAGBEA REALTY
Address: 481 BLACKSTONE ST
City: WOONSOCKET
Facility ID: UST-2109
Facility Class: Multiple Residence

Tank ID: 1
Tank Status: Tank Not Found
Tank Capacity: 1000
Tank Substance: Heating Oil No.2
Date Installed: 10/09/1984

H23
SE
1/8-1/4
0.206 mi.
1087 ft.

ALICE MILLS FIRE (FORMER)
58 FAIRMOUNT STREET
WOONSOCKET, RI 02895

Site 1 of 6 in cluster H

SEMS-ARCHIVE **1014914805**
RIN000106065

Relative:
Higher

Actual:
169 ft.

SEMS Archive:
Site ID: 0106065
EPA ID: RIN000106065
Cong District: 01
FIPS Code: 44007
FF: N
NPL: Not on the NPL
Non NPL Status: Removal Only Site (No Site Assessment Work Needed)

SEMS Archive Detail:
Region: 01
Site ID: 0106065
EPA ID: RIN000106065
Site Name: ALICE MILLS FIRE (FORMER)
NPL: N
FF: N
OU: 00
Action Code: RS
Action Name: RV ASSESS
SEQ: 1
Start Date: 2011-06-09 05:00:00
Finish Date: 2011-06-10 05:00:00
Qual: Not reported
Current Action Lead: EPA Perf

Region: 01
Site ID: 0106065
EPA ID: RIN000106065
Site Name: ALICE MILLS FIRE (FORMER)
NPL: N
FF: N
OU: 00
Action Code: VS
Action Name: ARCH SITE
SEQ: 1

Map ID
Direction
Distance
Elevation

MAP FINDINGS

Site

Database(s)

EDR ID Number
EPA ID Number

ALICE MILLS FIRE (FORMER) (Continued)

1014914805

Start Date: Not reported
Finish Date: 2013-02-20 05:00:00
Qual: Not reported
Current Action Lead: EPA Perf In-Hse

24
South
1/8-1/4
0.206 mi.
1089 ft.

SEVILLE DYEING CO., INC.
229 FIRST AVE
WOONSOCKET, RI

RI UST **U003208600**
N/A

Relative:
Higher
Actual:
189 ft.

UST:
Name: SEVILLE DYEING CO., INC.
Address: 229 FIRST AVE
City: WOONSOCKET
Facility ID: UST-3479
Facility Class: Industrial

Tank ID: 1
Tank Status: Abandoned
Tank Capacity: 20000
Tank Substance: Heating Oil No.6
Date Installed: 08/01/1981

E25
NW
1/8-1/4
0.206 mi.
1090 ft.

EASTERN RESINS
1174 RIVER ST
WOONSOCKET, RI 02895

NY MANIFEST **1009246905**
N/A

Site 3 of 6 in cluster E

Relative:
Lower
Actual:
157 ft.

NY MANIFEST:
Name: EASTERN RESINS
Address: 1174 RIVER ST
City,State,Zip: WOONSOCKET, RI 02895
Country: USA
EPA ID: RIP000011925
Facility Status: Not reported
Location Address 1: 1174 RIVER ST
Code: BP
Location Address 2: Not reported
Total Tanks: Not reported
Location City: WOONSOCKET
Location State: RI
Location Zip: 02895
Location Zip 4: Not reported

NY MANIFEST:
EPAID: RIP000011925
Mailing Name: EASTERN RESINS
Mailing Contact: DENNIS J CHARRETH
Mailing Address 1: 1174 RIVER ST
Mailing Address 2: Not reported
Mailing City: WOONSOCKET
Mailing State: RI
Mailing Zip: 02895
Mailing Zip 4: Not reported

Map ID
Direction
Distance
Elevation

MAP FINDINGS

Site

Database(s)

EDR ID Number
EPA ID Number

EASTERN RESINS (Continued)

1009246905

Mailing Country: USA
Mailing Phone: 4017288880

NY MANIFEST:

Document ID: NYB5324292
Manifest Status: C
seq: Not reported
Year: 1993
Trans1 State ID: V51914TN
Trans2 State ID: Not reported
Generator Ship Date: 07/28/1993
Trans1 Recv Date: 07/28/1993
Trans2 Recv Date: / /
TSD Site Recv Date: 07/30/1993
Part A Recv Date: 08/06/1993
Part B Recv Date: 08/12/1993
Generator EPA ID: RIP000011925
Trans1 EPA ID: NYD049253719
Trans2 EPA ID: Not reported
TSDF ID 1: NYD049253719
TSDF ID 2: Not reported
Manifest Tracking Number: Not reported
Import Indicator: Not reported
Export Indicator: Not reported
Discr Quantity Indicator: Not reported
Discr Type Indicator: Not reported
Discr Residue Indicator: Not reported
Discr Partial Reject Indicator: Not reported
Discr Full Reject Indicator: Not reported
Manifest Ref Number: Not reported
Alt Facility RCRA ID: Not reported
Alt Facility Sign Date: Not reported
MGMT Method Type Code: Not reported
Waste Code: D002 - NON-LISTED CORROSIVE WASTES
Waste Code: Not reported
Waste Code: Not reported
Waste Code: Not reported
Waste Code: Not reported
Waste Code: Not reported
Quantity: 01114
Units: P - Pounds
Number of Containers: 002
Container Type: DM - Metal drums, barrels
Handling Method: B Incineration, heat recovery, burning.
Specific Gravity: 100

[Click this hyperlink](#) while viewing on your computer to access
-1 additional NY MANIFEST: record(s) in the EDR Site Report.

Map ID
Direction
Distance
Elevation

MAP FINDINGS

Site

Database(s) EDR ID Number
EPA ID Number

H26 PORTOLA TECH INTERNATIONAL
SE 85 FAIRMOUNT ST
1/8-1/4 WOONSOCKET, RI 02895
0.207 mi.
1092 ft. Site 2 of 6 in cluster H

RI SHWS S107732991
RI AUL N/A
RI AIRS

Relative:
Higher
Actual:
165 ft.

SHWS:
Name: TECH INDUSTRIES, INCORPORATED
Address: 85 FAIRMOUNT STREET
City,State,Zip: WOONSOCKET, RI
Project Code: TEC2-HWM
Siterem Site Number: SR-39-1518
Facility Status: Inactive
Project Code Desc: TEC2-HWM
Project Date: 01/20/2004

AUL:
Name: TECH INDUSTRIES, INCORPORATED
Address: 85 FAIRMOUNT STREET
City,State,Zip: WOONSOCKET, RI
ELUR Date: 03/15/2006
Count Of Town: 1
Facility Size (Acres): 7.440
Project Code: TEC2-HWM
SA Date: Not reported
Plat: 08
Lot: 24
Siterem Site Number:SR-39-1518

AIRS:
Facility ID: AIR1489
SIC Code: 3089
AIRS Code: Not reported
Ploverid: 593
Date Received: 01/01/1990
Invent Year: 2010
Source Classification: Not reported
Total Volatile Organic Compound Emissions (lbs): Not reported
Total Haz Air Pollutants Emitted Defined by EPA (lbs): Not reported
Oxides of Nitrogen Emitted (lbs): Not reported
Carbon Monoxide Emitted (lbs): Not reported
Total Particulate Matter Emitted (lbs): Not reported
Total Oxides of sulfur Emitted (lbs): Not reported
Mailing Name: MATT FRANCO
Mailing Addr1: 85 FAIRMOUNT STREET
Mailing Addr2: Not reported
Mailing City/State/Zip: WOONSOCKET, RI 02895
Num of Employees: 246
Telephone Number: Not reported
Site ID: Not reported
PM25: Not reported
PM10: Not reported
NH3: Not reported

Facility ID: 593
SIC Code: Not reported
AIRS Code: Not reported
Ploverid: Not reported

Map ID
Direction
Distance
Elevation

MAP FINDINGS

Site

Database(s)

EDR ID Number
EPA ID Number

PORTOLA TECH INTERNATIONAL (Continued)

S107732991

Date Received: Not reported
Invent Year: Not reported
Source Classification: Not reported
Total Volatile Organic Compound Emissions (lbs): 71057.380
Total Haz Air Pollutants Emitted Defined by EPA (lbs): 26168.410
Oxides of Nitrogen Emitted (lbs): 4187.000
Carbon Monoxide Emitted (lbs): 678.000
Total Particulate Matter Emitted (lbs): 376.000
Total Oxides of sulfur Emitted (lbs): 75.000
Mailing Name: Not reported
Mailing Addr1: Not reported
Mailing Addr2: Not reported
Mailing City/State/Zip: Not reported
Num of Employees: Not reported
Telephone Number: Not reported
Site ID: Not reported
PM25: Not reported
PM10: Not reported
NH3: Not reported

Facility ID: AIR1489
SIC Code: 3089
AIRS Code: 4400709001
Ploverid: Not reported
Date Received: Not reported
Invent Year: 2002
Source Classification: 40202299
Total Volatile Organic Compound Emissions (lbs): 18911
Total Haz Air Pollutants Emitted Defined by EPA (lbs): 18029
Oxides of Nitrogen Emitted (lbs): 0
Carbon Monoxide Emitted (lbs): 0
Total Particulate Matter Emitted (lbs): 0
Total Oxides of sulfur Emitted (lbs): 0
Mailing Name: Not reported
Mailing Addr1: Not reported
Mailing Addr2: Not reported
Mailing City/State/Zip: Not reported
Num of Employees: Not reported
Telephone Number: Not reported
Site ID: Not reported
PM25: Not reported
PM10: Not reported
NH3: Not reported

Facility ID: AIR1489
SIC Code: 3089
AIRS Code: 4400709001
Ploverid: Not reported
Date Received: Not reported
Invent Year: 2002
Source Classification: 40202201
Total Volatile Organic Compound Emissions (lbs): 65754
Total Haz Air Pollutants Emitted Defined by EPA (lbs): 16869
Oxides of Nitrogen Emitted (lbs): 0
Carbon Monoxide Emitted (lbs): 0
Total Particulate Matter Emitted (lbs): 0
Total Oxides of sulfur Emitted (lbs): 0

Map ID
Direction
Distance
Elevation

MAP FINDINGS

Site

Database(s)

EDR ID Number
EPA ID Number

PORTOLA TECH INTERNATIONAL (Continued)

S107732991

Mailing Name: Not reported
Mailing Addr1: Not reported
Mailing Addr2: Not reported
Mailing City/State/Zip: Not reported
Num of Employees: Not reported
Telephone Number: Not reported
Site ID: Not reported
PM25: Not reported
PM10: Not reported
NH3: Not reported

Facility ID: AIR1489
SIC Code: 3089
AIRS Code: 4400709001
Ploverid: Not reported
Date Received: Not reported
Invent Year: 2002
Source Classification: 39000689
Total Volatile Organic Compound Emissions (lbs): 94
Total Haz Air Pollutants Emitted Defined by EPA (lbs): 0
Oxides of Nitrogen Emitted (lbs): 1772
Carbon Monoxide Emitted (lbs): 372
Total Particulate Matter Emitted (lbs): 57
Total Oxides of sulfur Emitted (lbs): 11

Mailing Name: Not reported
Mailing Addr1: Not reported
Mailing Addr2: Not reported
Mailing City/State/Zip: Not reported
Num of Employees: Not reported
Telephone Number: Not reported
Site ID: Not reported
PM25: Not reported
PM10: Not reported
NH3: Not reported

Facility ID: AIR1489
SIC Code: 3089
AIRS Code: 4400709001
Ploverid: Not reported
Date Received: Not reported
Invent Year: 2002
Source Classification: 10200504
Total Volatile Organic Compound Emissions (lbs): 10
Total Haz Air Pollutants Emitted Defined by EPA (lbs): 0
Oxides of Nitrogen Emitted (lbs): 2019
Carbon Monoxide Emitted (lbs): 213
Total Particulate Matter Emitted (lbs): 315
Total Oxides of sulfur Emitted (lbs): 64

Mailing Name: Not reported
Mailing Addr1: Not reported
Mailing Addr2: Not reported
Mailing City/State/Zip: Not reported
Num of Employees: Not reported
Telephone Number: Not reported
Site ID: Not reported
PM25: Not reported
PM10: Not reported

Map ID
Direction
Distance
Elevation

MAP FINDINGS

Site

Database(s)

EDR ID Number
EPA ID Number

PORTOLA TECH INTERNATIONAL (Continued)

S107732991

NH3:	Not reported
Facility ID:	AIR1489
SIC Code:	3089
AIRS Code:	Not reported
Ploverid:	Not reported
Date Received:	Not reported
Invent Year:	Not reported
Source Classification:	Not reported
Total Volatile Organic Compound Emissions (lbs):	Not reported
Total Haz Air Pollutants Emitted Defined by EPA (lbs):	Not reported
Oxides of Nitrogen Emitted (lbs):	Not reported
Carbon Monoxide Emitted (lbs):	Not reported
Total Particulate Matter Emitted (lbs):	Not reported
Total Oxides of sulfur Emitted (lbs):	Not reported
Mailing Name:	MATT FRANCO
Mailing Addr1:	85 FAIRMOUNT STREET
Mailing Addr2:	null
Mailing City/State/Zip:	WOONSOCKET, RI 02895
Num of Employees:	246
Telephone Number:	401-765-0600
Site ID:	Not reported
PM25:	Not reported
PM10:	Not reported
NH3:	Not reported
Facility ID:	AIR1489
SIC Code:	3089
AIRS Code:	Not reported
Ploverid:	593
Date Received:	01/01/1990
Invent Year:	2009
Source Classification:	Not reported
Total Volatile Organic Compound Emissions (lbs):	Not reported
Total Haz Air Pollutants Emitted Defined by EPA (lbs):	Not reported
Oxides of Nitrogen Emitted (lbs):	Not reported
Carbon Monoxide Emitted (lbs):	Not reported
Total Particulate Matter Emitted (lbs):	Not reported
Total Oxides of sulfur Emitted (lbs):	Not reported
Mailing Name:	MATT FRANCO
Mailing Addr1:	85 FAIRMOUNT STREET
Mailing Addr2:	Not reported
Mailing City/State/Zip:	WOONSOCKET, RI 02895
Num of Employees:	246
Telephone Number:	Not reported
Site ID:	Not reported
PM25:	Not reported
PM10:	Not reported
NH3:	Not reported

Map ID
Direction
Distance
Elevation

MAP FINDINGS

Site

Database(s)

EDR ID Number
EPA ID Number

H27
SE
1/8-1/4
0.207 mi.
1092 ft.

TECH INDUSTRIES INCORPORATED
85 FAIRMOUNT STREET
WOONSOCKET, RI 02895

Site 3 of 6 in cluster H

Relative:
Higher

Actual:
165 ft.

UST:

Name: 85 FAIRMOUNT LLC
Address: 85 FAIRMOUNT ST
City: WOONSOCKET
Facility ID: UST-18191
Facility Class: Commercials

Tank ID: 1
Tank Status: Permanently Closed
Tank Capacity: 25000
Tank Substance: Heating Oil No.4
Date Installed: 10/09/1984

Tank ID: 2
Tank Status: Permanently Closed
Tank Capacity: 25000
Tank Substance: Heating Oil No.4
Date Installed: 10/09/1984

RCRA NonGen / NLR:

Date form received by agency: 03/11/2010
Facility name: PORTOLA TECH INTERNATIONAL
Facility address: 85 FAIRMOUNT ST
WOONSOCKET, RI 02895
EPA ID: RID052633526
Mailing address: FAIRMOUNT ST
WOONSOCKET, RI 02895
Contact: MATTHEW C FRANCO
Contact address: Not reported
Not reported
Contact country: US
Contact telephone: 401-765-0600
Telephone ext.: 2363
Contact email: Not reported
EPA Region: 01
Land type: Private
Classification: Non-Generator
Description: Handler: Non-Generators do not presently generate hazardous waste

Owner/Operator Summary:

Owner/operator name: PORTOLA TECH INDUSTRIES
Owner/operator address: FAIRMOUNT ST
WOONSOCKET, RI 02895
Owner/operator country: US
Owner/operator telephone: 401-765-0600
Owner/operator email: Not reported
Owner/operator fax: Not reported
Owner/operator extension: Not reported
Legal status: Private

RI UST 1000238214
RCRA NonGen / NLR RID052633526
ICIS
FINDS
ECHO
NY MANIFEST
RI MANIFEST

Map ID
Direction
Distance
Elevation

MAP FINDINGS

Site

Database(s)

EDR ID Number
EPA ID Number

TECH INDUSTRIES INCORPORATED (Continued)

1000238214

Owner/Operator Type: Operator
Owner/Op start date: 02/03/2006
Owner/Op end date: Not reported

Owner/operator name: PORTOLA TECH INDUSTRIES
Owner/operator address: FAIRMOUNT ST
WOONSOCKET, RI 02895

Owner/operator country: US
Owner/operator telephone: Not reported
Owner/operator email: Not reported
Owner/operator fax: Not reported
Owner/operator extension: Not reported
Legal status: Private
Owner/Operator Type: Operator
Owner/Op start date: 02/03/2006
Owner/Op end date: Not reported

Owner/operator name: PORTOLA TECH INDUSTRIES
Owner/operator address: FAIRMOUNT ST
WOONSOCKET, RI 02895

Owner/operator country: US
Owner/operator telephone: Not reported
Owner/operator email: Not reported
Owner/operator fax: Not reported
Owner/operator extension: Not reported
Legal status: Private
Owner/Operator Type: Owner
Owner/Op start date: 02/03/2006
Owner/Op end date: Not reported

Owner/operator name: PORTOLA TECH INDUSTRIES
Owner/operator address: FAIRMOUNT ST
WOONSOCKET, RI 02895

Owner/operator country: US
Owner/operator telephone: 401-765-0600
Owner/operator email: Not reported
Owner/operator fax: Not reported
Owner/operator extension: Not reported
Legal status: Private
Owner/Operator Type: Owner
Owner/Op start date: 02/03/2006
Owner/Op end date: Not reported

Handler Activities Summary:

U.S. importer of hazardous waste: No
Mixed waste (haz. and radioactive): No
Recycler of hazardous waste: No
Transporter of hazardous waste: No
Treater, storer or disposer of HW: No
Underground injection activity: No
On-site burner exemption: No
Furnace exemption: No
Used oil fuel burner: No
Used oil processor: No
User oil refiner: No
Used oil fuel marketer to burner: No
Used oil Specification marketer: No

Map ID
Direction
Distance
Elevation

MAP FINDINGS

Site

Database(s)

EDR ID Number
EPA ID Number

TECH INDUSTRIES INCORPORATED (Continued)

1000238214

Used oil transfer facility: No
Used oil transporter: No

Historical Generators:

Date form received by agency: 03/11/2010
Site name: PORTOLA TECH INTERNATIONAL
Classification: Large Quantity Generator

Date form received by agency: 02/12/2008
Site name: PORTOLA TECH INTERNATIONAL
Classification: Large Quantity Generator

Date form received by agency: 05/12/2006
Site name: PORTOLA TECH INTERNATIONAL
Classification: Large Quantity Generator

Date form received by agency: 06/24/1983
Site name: TECH IND
Classification: Small Quantity Generator

Hazardous Waste Summary:

. Waste code: D001
. Waste name: IGNITABLE WASTE

. Waste code: D002
. Waste name: CORROSIVE WASTE

. Waste code: D005
. Waste name: BARIUM

. Waste code: D007
. Waste name: CHROMIUM

. Waste code: D008
. Waste name: LEAD

. Waste code: F003
. Waste name: THE FOLLOWING SPENT NONHALOGENATED SOLVENTS: XYLENE, ACETONE, ETHYL ACETATE, ETHYL BENZENE, ETHYL ETHER, METHYL ISOBUTYL KETONE, N-BUTYL ALCOHOL, CYCLOHEXANONE, AND METHANOL; ALL SPENT SOLVENT MIXTURES/BLENDS CONTAINING, BEFORE USE, ONLY THE ABOVE SPENT NONHALOGENATED SOLVENTS; AND ALL SPENT SOLVENT MIXTURES/BLENDS CONTAINING, BEFORE USE, ONE OR MORE OF THE ABOVE NONHALOGENATED SOLVENTS, AND A TOTAL OF TEN PERCENT OR MORE (BY VOLUME) OF ONE OR MORE OF THOSE SOLVENTS LISTED IN F001, F002, F004, AND F005; AND STILL BOTTOMS FROM THE RECOVERY OF THESE SPENT SOLVENTS AND SPENT SOLVENT MIXTURES.

. Waste code: F005
. Waste name: THE FOLLOWING SPENT NONHALOGENATED SOLVENTS: TOLUENE, METHYL ETHYL KETONE, CARBON DISULFIDE, ISOBUTANOL, PYRIDINE, BENZENE, 2-ETHOXYETHANOL, AND 2-NITROPROPANE; ALL SPENT SOLVENT MIXTURES/BLENDS CONTAINING, BEFORE USE, A TOTAL OF TEN PERCENT OR MORE (BY VOLUME) OF ONE OR MORE OF THE ABOVE NONHALOGENATED SOLVENTS OR THOSE SOLVENTS LISTED IN F001, F002, OR F004; AND STILL BOTTOMS FROM THE RECOVERY OF

Map ID
Direction
Distance
Elevation

MAP FINDINGS

Site

Database(s)

EDR ID Number
EPA ID Number

TECH INDUSTRIES INCORPORATED (Continued)

1000238214

THESE SPENT SOLVENTS AND SPENT SOLVENT MIXTURES.

. Waste code: R010
. Waste name: WASTE OIL

. Waste code: U239
. Waste name: BENZENE, DIMETHYL- (I,T) (OR) XYLENE (I)

Facility Has Received Notices of Violations:

Regulation violated: Not reported
Area of violation: Generators - Pre-transport
Date violation determined: 02/03/2006
Date achieved compliance: 05/30/2007
Violation lead agency: State
Enforcement action: FINAL 3008(A) COMPLIANCE ORDER
Enforcement action date: 01/17/2008
Enf. disposition status: Not reported
Enf. disp. status date: Not reported
Enforcement lead agency: State
Proposed penalty amount: Not reported
Final penalty amount: 17550
Paid penalty amount: 17550

Regulation violated: Not reported
Area of violation: TSD IS-General Facility Standards
Date violation determined: 02/03/2006
Date achieved compliance: 06/07/2007
Violation lead agency: State
Enforcement action: INITIAL 3008(A) COMPLIANCE
Enforcement action date: 02/07/2007
Enf. disposition status: Not reported
Enf. disp. status date: Not reported
Enforcement lead agency: State
Proposed penalty amount: 32500
Final penalty amount: Not reported
Paid penalty amount: Not reported

Regulation violated: Not reported
Area of violation: Universal Waste - Small Quantity Handlers
Date violation determined: 02/03/2006
Date achieved compliance: 05/30/2007
Violation lead agency: State
Enforcement action: INITIAL 3008(A) COMPLIANCE
Enforcement action date: 02/07/2007
Enf. disposition status: Not reported
Enf. disp. status date: Not reported
Enforcement lead agency: State
Proposed penalty amount: 32500
Final penalty amount: Not reported
Paid penalty amount: Not reported

Regulation violated: Not reported
Area of violation: TSD IS-Container Use and Management
Date violation determined: 02/03/2006
Date achieved compliance: 06/13/2007
Violation lead agency: State
Enforcement action: FINAL 3008(A) COMPLIANCE ORDER

Map ID
Direction
Distance
Elevation

MAP FINDINGS

Site

Database(s)

EDR ID Number
EPA ID Number

TECH INDUSTRIES INCORPORATED (Continued)

1000238214

Enforcement action date: 01/17/2008
Enf. disposition status: Not reported
Enf. disp. status date: Not reported
Enforcement lead agency: State
Proposed penalty amount: Not reported
Final penalty amount: 17550
Paid penalty amount: 17550

Regulation violated: Not reported
Area of violation: Generators - Manifest
Date violation determined: 02/03/2006
Date achieved compliance: 05/30/2007
Violation lead agency: State
Enforcement action: FINAL 3008(A) COMPLIANCE ORDER
Enforcement action date: 01/17/2008
Enf. disposition status: Not reported
Enf. disp. status date: Not reported
Enforcement lead agency: State
Proposed penalty amount: Not reported
Final penalty amount: 17550
Paid penalty amount: 17550

Regulation violated: Not reported
Area of violation: TSD IS-General Facility Standards
Date violation determined: 02/03/2006
Date achieved compliance: 06/13/2007
Violation lead agency: State
Enforcement action: INITIAL 3008(A) COMPLIANCE
Enforcement action date: 02/07/2007
Enf. disposition status: Not reported
Enf. disp. status date: Not reported
Enforcement lead agency: State
Proposed penalty amount: 32500
Final penalty amount: Not reported
Paid penalty amount: Not reported

Regulation violated: Not reported
Area of violation: Generators - Pre-transport
Date violation determined: 02/03/2006
Date achieved compliance: 05/30/2007
Violation lead agency: State
Enforcement action: INITIAL 3008(A) COMPLIANCE
Enforcement action date: 02/07/2007
Enf. disposition status: Not reported
Enf. disp. status date: Not reported
Enforcement lead agency: State
Proposed penalty amount: 32500
Final penalty amount: Not reported
Paid penalty amount: Not reported

Regulation violated: Not reported
Area of violation: TSD - Container Use and Management
Date violation determined: 02/03/2006
Date achieved compliance: 05/30/2007
Violation lead agency: State
Enforcement action: FINAL 3008(A) COMPLIANCE ORDER
Enforcement action date: 01/17/2008

Map ID
Direction
Distance
Elevation

MAP FINDINGS

Site

Database(s)

EDR ID Number
EPA ID Number

TECH INDUSTRIES INCORPORATED (Continued)

1000238214

Enf. disposition status: Not reported
Enf. disp. status date: Not reported
Enforcement lead agency: State
Proposed penalty amount: Not reported
Final penalty amount: 17550
Paid penalty amount: 17550

Regulation violated: Not reported
Area of violation: TSD IS-Container Use and Management
Date violation determined: 02/03/2006
Date achieved compliance: 06/13/2007
Violation lead agency: State
Enforcement action: INITIAL 3008(A) COMPLIANCE
Enforcement action date: 02/07/2007
Enf. disposition status: Not reported
Enf. disp. status date: Not reported
Enforcement lead agency: State
Proposed penalty amount: 32500
Final penalty amount: Not reported
Paid penalty amount: Not reported

Regulation violated: Not reported
Area of violation: Generators - Records/Reporting
Date violation determined: 02/03/2006
Date achieved compliance: 02/20/2008
Violation lead agency: State
Enforcement action: INITIAL 3008(A) COMPLIANCE
Enforcement action date: 02/07/2007
Enf. disposition status: Not reported
Enf. disp. status date: Not reported
Enforcement lead agency: State
Proposed penalty amount: 32500
Final penalty amount: Not reported
Paid penalty amount: Not reported

Regulation violated: Not reported
Area of violation: Generators - Manifest
Date violation determined: 02/03/2006
Date achieved compliance: 05/30/2007
Violation lead agency: State
Enforcement action: INITIAL 3008(A) COMPLIANCE
Enforcement action date: 02/07/2007
Enf. disposition status: Not reported
Enf. disp. status date: Not reported
Enforcement lead agency: State
Proposed penalty amount: 32500
Final penalty amount: Not reported
Paid penalty amount: Not reported

Regulation violated: Not reported
Area of violation: TSD - Container Use and Management
Date violation determined: 02/03/2006
Date achieved compliance: 05/30/2007
Violation lead agency: State
Enforcement action: INITIAL 3008(A) COMPLIANCE
Enforcement action date: 02/07/2007
Enf. disposition status: Not reported

Map ID
Direction
Distance
Elevation

MAP FINDINGS

Site

Database(s)

EDR ID Number
EPA ID Number

TECH INDUSTRIES INCORPORATED (Continued)

1000238214

Enf. disp. status date: Not reported
Enforcement lead agency: State
Proposed penalty amount: 32500
Final penalty amount: Not reported
Paid penalty amount: Not reported

Regulation violated: Not reported
Area of violation: TSD IS-Preparedness and Prevention
Date violation determined: 02/03/2006
Date achieved compliance: 05/30/2007
Violation lead agency: State
Enforcement action: INITIAL 3008(A) COMPLIANCE
Enforcement action date: 02/07/2007
Enf. disposition status: Not reported
Enf. disp. status date: Not reported
Enforcement lead agency: State
Proposed penalty amount: 32500
Final penalty amount: Not reported
Paid penalty amount: Not reported

Regulation violated: Not reported
Area of violation: TSD IS-General Facility Standards
Date violation determined: 02/03/2006
Date achieved compliance: 06/13/2007
Violation lead agency: State
Enforcement action: FINAL 3008(A) COMPLIANCE ORDER
Enforcement action date: 01/17/2008
Enf. disposition status: Not reported
Enf. disp. status date: Not reported
Enforcement lead agency: State
Proposed penalty amount: Not reported
Final penalty amount: 17550
Paid penalty amount: 17550

Regulation violated: Not reported
Area of violation: TSD IS-Preparedness and Prevention
Date violation determined: 02/03/2006
Date achieved compliance: 05/30/2007
Violation lead agency: State
Enforcement action: FINAL 3008(A) COMPLIANCE ORDER
Enforcement action date: 01/17/2008
Enf. disposition status: Not reported
Enf. disp. status date: Not reported
Enforcement lead agency: State
Proposed penalty amount: Not reported
Final penalty amount: 17550
Paid penalty amount: 17550

Regulation violated: Not reported
Area of violation: Generators - General
Date violation determined: 02/03/2006
Date achieved compliance: 05/30/2007
Violation lead agency: State
Enforcement action: INITIAL 3008(A) COMPLIANCE
Enforcement action date: 02/07/2007
Enf. disposition status: Not reported
Enf. disp. status date: Not reported

Map ID
Direction
Distance
Elevation

MAP FINDINGS

Site

Database(s)

EDR ID Number
EPA ID Number

TECH INDUSTRIES INCORPORATED (Continued)

1000238214

Enforcement lead agency: State
Proposed penalty amount: 32500
Final penalty amount: Not reported
Paid penalty amount: Not reported

Regulation violated: Not reported
Area of violation: Generators - General
Date violation determined: 02/03/2006
Date achieved compliance: 05/30/2007
Violation lead agency: State
Enforcement action: FINAL 3008(A) COMPLIANCE ORDER
Enforcement action date: 01/17/2008
Enf. disposition status: Not reported
Enf. disp. status date: Not reported
Enforcement lead agency: State
Proposed penalty amount: Not reported
Final penalty amount: 17550
Paid penalty amount: 17550

Regulation violated: Not reported
Area of violation: Universal Waste - Small Quantity Handlers
Date violation determined: 02/03/2006
Date achieved compliance: 05/30/2007
Violation lead agency: State
Enforcement action: FINAL 3008(A) COMPLIANCE ORDER
Enforcement action date: 01/17/2008
Enf. disposition status: Not reported
Enf. disp. status date: Not reported
Enforcement lead agency: State
Proposed penalty amount: Not reported
Final penalty amount: 17550
Paid penalty amount: 17550

Regulation violated: Not reported
Area of violation: Generators - General
Date violation determined: 02/03/2006
Date achieved compliance: 05/12/2006
Violation lead agency: State
Enforcement action: INITIAL 3008(A) COMPLIANCE
Enforcement action date: 02/07/2007
Enf. disposition status: Not reported
Enf. disp. status date: Not reported
Enforcement lead agency: State
Proposed penalty amount: 32500
Final penalty amount: Not reported
Paid penalty amount: Not reported

Regulation violated: Not reported
Area of violation: TSD IS-General Facility Standards
Date violation determined: 02/03/2006
Date achieved compliance: 06/07/2007
Violation lead agency: State
Enforcement action: FINAL 3008(A) COMPLIANCE ORDER
Enforcement action date: 01/17/2008
Enf. disposition status: Not reported
Enf. disp. status date: Not reported
Enforcement lead agency: State

Map ID
Direction
Distance
Elevation

MAP FINDINGS

Site

Database(s)

EDR ID Number
EPA ID Number

TECH INDUSTRIES INCORPORATED (Continued)

1000238214

Proposed penalty amount: Not reported
Final penalty amount: 17550
Paid penalty amount: 17550

Regulation violated: Not reported
Area of violation: State Statute or Regulation
Date violation determined: 02/03/2006
Date achieved compliance: 02/03/2006
Violation lead agency: State
Enforcement action: INITIAL 3008(A) COMPLIANCE
Enforcement action date: 02/07/2007
Enf. disposition status: Not reported
Enf. disp. status date: Not reported
Enforcement lead agency: State
Proposed penalty amount: 32500
Final penalty amount: Not reported
Paid penalty amount: Not reported

Regulation violated: Not reported
Area of violation: Generators - Records/Reporting
Date violation determined: 02/03/2006
Date achieved compliance: 02/20/2008
Violation lead agency: State
Enforcement action: FINAL 3008(A) COMPLIANCE ORDER
Enforcement action date: 01/17/2008
Enf. disposition status: Not reported
Enf. disp. status date: Not reported
Enforcement lead agency: State
Proposed penalty amount: Not reported
Final penalty amount: 17550
Paid penalty amount: 17550

Regulation violated: Not reported
Area of violation: Generators - General
Date violation determined: 06/04/1984
Date achieved compliance: 10/24/1989
Violation lead agency: State
Enforcement action: WRITTEN INFORMAL
Enforcement action date: 06/04/1984
Enf. disposition status: Not reported
Enf. disp. status date: Not reported
Enforcement lead agency: State
Proposed penalty amount: Not reported
Final penalty amount: Not reported
Paid penalty amount: Not reported

Regulation violated: Not reported
Area of violation: Generators - General
Date violation determined: 04/04/1984
Date achieved compliance: 10/24/1989
Violation lead agency: State
Enforcement action: Not reported
Enforcement action date: Not reported
Enf. disposition status: Not reported
Enf. disp. status date: Not reported
Enforcement lead agency: Not reported
Proposed penalty amount: Not reported

Map ID
Direction
Distance
Elevation

MAP FINDINGS

Site

Database(s)

EDR ID Number
EPA ID Number

TECH INDUSTRIES INCORPORATED (Continued)

1000238214

Final penalty amount: Not reported
Paid penalty amount: Not reported

Evaluation Action Summary:

Evaluation date: 02/20/2008
Evaluation: NOT A SIGNIFICANT NON-COMPLIER
Area of violation: Not reported
Date achieved compliance: Not reported
Evaluation lead agency: State

Evaluation date: 02/20/2008
Evaluation: NON-FINANCIAL RECORD REVIEW
Area of violation: Not reported
Date achieved compliance: Not reported
Evaluation lead agency: State

Evaluation date: 06/13/2007
Evaluation: NON-FINANCIAL RECORD REVIEW
Area of violation: Not reported
Date achieved compliance: Not reported
Evaluation lead agency: State

Evaluation date: 06/07/2007
Evaluation: NON-FINANCIAL RECORD REVIEW
Area of violation: Not reported
Date achieved compliance: Not reported
Evaluation lead agency: State

Evaluation date: 05/30/2007
Evaluation: COMPLIANCE SCHEDULE EVALUATION
Area of violation: Not reported
Date achieved compliance: Not reported
Evaluation lead agency: State

Evaluation date: 05/12/2007
Evaluation: NON-FINANCIAL RECORD REVIEW
Area of violation: Not reported
Date achieved compliance: Not reported
Evaluation lead agency: State

Evaluation date: 05/12/2006
Evaluation: NON-FINANCIAL RECORD REVIEW
Area of violation: Not reported
Date achieved compliance: Not reported
Evaluation lead agency: State

Evaluation date: 02/03/2006
Evaluation: COMPLIANCE EVALUATION INSPECTION ON-SITE
Area of violation: TSD IS-General Facility Standards
Date achieved compliance: 06/13/2007
Evaluation lead agency: State

Evaluation date: 02/03/2006
Evaluation: SIGNIFICANT NON-COMPLIER
Area of violation: Generators - Records/Reporting
Date achieved compliance: 02/20/2008
Evaluation lead agency: State

Map ID
Direction
Distance
Elevation

MAP FINDINGS

Site

Database(s)

EDR ID Number
EPA ID Number

TECH INDUSTRIES INCORPORATED (Continued)

1000238214

Evaluation date:	02/03/2006
Evaluation:	SIGNIFICANT NON-COMPLIER
Area of violation:	Generators - General
Date achieved compliance:	05/12/2006
Evaluation lead agency:	State
Evaluation date:	02/03/2006
Evaluation:	COMPLIANCE EVALUATION INSPECTION ON-SITE
Area of violation:	TSD IS-General Facility Standards
Date achieved compliance:	06/07/2007
Evaluation lead agency:	State
Evaluation date:	02/03/2006
Evaluation:	COMPLIANCE EVALUATION INSPECTION ON-SITE
Area of violation:	Generators - Records/Reporting
Date achieved compliance:	02/20/2008
Evaluation lead agency:	State
Evaluation date:	02/03/2006
Evaluation:	SIGNIFICANT NON-COMPLIER
Area of violation:	Generators - General
Date achieved compliance:	05/30/2007
Evaluation lead agency:	State
Evaluation date:	02/03/2006
Evaluation:	COMPLIANCE EVALUATION INSPECTION ON-SITE
Area of violation:	Generators - Pre-transport
Date achieved compliance:	05/30/2007
Evaluation lead agency:	State
Evaluation date:	02/03/2006
Evaluation:	SIGNIFICANT NON-COMPLIER
Area of violation:	TSD IS-General Facility Standards
Date achieved compliance:	06/07/2007
Evaluation lead agency:	State
Evaluation date:	02/03/2006
Evaluation:	COMPLIANCE EVALUATION INSPECTION ON-SITE
Area of violation:	Generators - General
Date achieved compliance:	05/30/2007
Evaluation lead agency:	State
Evaluation date:	02/03/2006
Evaluation:	SIGNIFICANT NON-COMPLIER
Area of violation:	TSD IS-Preparedness and Prevention
Date achieved compliance:	05/30/2007
Evaluation lead agency:	State
Evaluation date:	02/03/2006
Evaluation:	SIGNIFICANT NON-COMPLIER
Area of violation:	TSD IS-General Facility Standards
Date achieved compliance:	06/13/2007
Evaluation lead agency:	State
Evaluation date:	02/03/2006
Evaluation:	COMPLIANCE EVALUATION INSPECTION ON-SITE
Area of violation:	State Statute or Regulation

Map ID
Direction
Distance
Elevation

MAP FINDINGS

Site

Database(s)

EDR ID Number
EPA ID Number

TECH INDUSTRIES INCORPORATED (Continued)

1000238214

Date achieved compliance: 02/03/2006
Evaluation lead agency: State

Evaluation date: 02/03/2006
Evaluation: COMPLIANCE EVALUATION INSPECTION ON-SITE
Area of violation: TSD IS-Container Use and Management
Date achieved compliance: 06/13/2007
Evaluation lead agency: State

Evaluation date: 02/03/2006
Evaluation: SIGNIFICANT NON-COMPLIER
Area of violation: Generators - Manifest
Date achieved compliance: 05/30/2007
Evaluation lead agency: State

Evaluation date: 02/03/2006
Evaluation: COMPLIANCE EVALUATION INSPECTION ON-SITE
Area of violation: Universal Waste - Small Quantity Handlers
Date achieved compliance: 05/30/2007
Evaluation lead agency: State

Evaluation date: 02/03/2006
Evaluation: COMPLIANCE EVALUATION INSPECTION ON-SITE
Area of violation: Generators - Manifest
Date achieved compliance: 05/30/2007
Evaluation lead agency: State

Evaluation date: 02/03/2006
Evaluation: SIGNIFICANT NON-COMPLIER
Area of violation: Generators - Pre-transport
Date achieved compliance: 05/30/2007
Evaluation lead agency: State

Evaluation date: 02/03/2006
Evaluation: COMPLIANCE EVALUATION INSPECTION ON-SITE
Area of violation: TSD - Container Use and Management
Date achieved compliance: 05/30/2007
Evaluation lead agency: State

Evaluation date: 02/03/2006
Evaluation: SIGNIFICANT NON-COMPLIER
Area of violation: TSD IS-Container Use and Management
Date achieved compliance: 06/13/2007
Evaluation lead agency: State

Evaluation date: 02/03/2006
Evaluation: COMPLIANCE EVALUATION INSPECTION ON-SITE
Area of violation: Generators - General
Date achieved compliance: 05/12/2006
Evaluation lead agency: State

Evaluation date: 02/03/2006
Evaluation: SIGNIFICANT NON-COMPLIER
Area of violation: Universal Waste - Small Quantity Handlers
Date achieved compliance: 05/30/2007
Evaluation lead agency: State

Map ID
Direction
Distance
Elevation

MAP FINDINGS

Site

Database(s)

EDR ID Number
EPA ID Number

TECH INDUSTRIES INCORPORATED (Continued)

1000238214

Evaluation date: 02/03/2006
Evaluation: SIGNIFICANT NON-COMPLIER
Area of violation: State Statute or Regulation
Date achieved compliance: 02/03/2006
Evaluation lead agency: State

Evaluation date: 02/03/2006
Evaluation: COMPLIANCE EVALUATION INSPECTION ON-SITE
Area of violation: TSD IS-Preparedness and Prevention
Date achieved compliance: 05/30/2007
Evaluation lead agency: State

Evaluation date: 02/03/2006
Evaluation: SIGNIFICANT NON-COMPLIER
Area of violation: TSD - Container Use and Management
Date achieved compliance: 05/30/2007
Evaluation lead agency: State

Evaluation date: 02/19/1999
Evaluation: NON-FINANCIAL RECORD REVIEW
Area of violation: Generators - General
Date achieved compliance: 10/24/1989
Evaluation lead agency: State

Evaluation date: 10/24/1989
Evaluation: COMPLIANCE EVALUATION INSPECTION ON-SITE
Area of violation: Not reported
Date achieved compliance: Not reported
Evaluation lead agency: State

Evaluation date: 06/04/1984
Evaluation: NON-FINANCIAL RECORD REVIEW
Area of violation: Generators - General
Date achieved compliance: 10/24/1989
Evaluation lead agency: State

Evaluation date: 04/04/1984
Evaluation: NON-FINANCIAL RECORD REVIEW
Area of violation: Generators - General
Date achieved compliance: 10/24/1989
Evaluation lead agency: State

ICIS:

Enforcement Action ID: 01-1999-0168
FRS ID: 110000491897
Action Name: TECH INDUSTRIES
Facility Name: TECH INDUSTRIES INCORPORATED
Facility Address: 85 FAIRMOUNT STREET
WOONSOCKET, RI 02895
Enforcement Action Type: EPCRA 325 Action For Penalty
Facility County: PROVIDENCE
Program System Acronym: ICIS
Enforcement Action Forum Desc: Administrative - Formal
EA Type Code: 325
Facility SIC Code: Not reported
Federal Facility ID: Not reported
Latitude in Decimal Degrees: 42.003543
Longitude in Decimal Degrees: -71.522321

Map ID
Direction
Distance
Elevation

MAP FINDINGS

Site

Database(s)

EDR ID Number
EPA ID Number

TECH INDUSTRIES INCORPORATED (Continued)

1000238214

Permit Type Desc: Not reported
Program System Acronym: 29097
Facility NAICS Code: Not reported
Tribal Land Code: Not reported

Facility Name: PORTOLA TECH INTERNATIONAL
Address: 85 FAIRMOUNT STREET
Tribal Indicator: N
Fed Facility: No
NAIC Code: Not reported
SIC Code: Not reported

Facility Name: PORTOLA TECH INTERNATIONAL
Address: 85 FAIRMOUNT STREET
Tribal Indicator: N
Fed Facility: No
NAIC Code: Not reported
SIC Code: Not reported

Facility Name: PORTOLA TECH INTERNATIONAL
Address: 85 FAIRMOUNT STREET
Tribal Indicator: N
Fed Facility: No
NAIC Code: Not reported
SIC Code: Not reported

Facility Name: PORTOLA TECH INTERNATIONAL
Address: 85 FAIRMOUNT STREET
Tribal Indicator: N
Fed Facility: No
NAIC Code: Not reported
SIC Code: Not reported

Facility Name: PORTOLA TECH INTERNATIONAL
Address: 85 FAIRMOUNT STREET
Tribal Indicator: N
Fed Facility: No
NAIC Code: Not reported
SIC Code: Not reported

Facility Name: PORTOLA TECH INTERNATIONAL
Address: 85 FAIRMOUNT STREET
Tribal Indicator: N
Fed Facility: No
NAIC Code: Not reported
SIC Code: Not reported

Facility Name: PORTOLA TECH INTERNATIONAL
Address: 85 FAIRMOUNT STREET
Tribal Indicator: N
Fed Facility: No
NAIC Code: Not reported
SIC Code: Not reported

Facility Name: PORTOLA TECH INTERNATIONAL
Address: 85 FAIRMOUNT STREET

Map ID
Direction
Distance
Elevation

MAP FINDINGS

Site

Database(s)

EDR ID Number
EPA ID Number

TECH INDUSTRIES INCORPORATED (Continued)

1000238214

Tribal Indicator: N
Fed Facility: No
NAIC Code: Not reported
SIC Code: Not reported

Facility Name: PORTOLA TECH INTERNATIONAL
Address: 85 FAIRMOUNT STREET
Tribal Indicator: N
Fed Facility: No
NAIC Code: Not reported
SIC Code: Not reported

Facility Name: PORTOLA TECH INTERNATIONAL
Address: 85 FAIRMOUNT STREET
Tribal Indicator: N
Fed Facility: No
NAIC Code: Not reported
SIC Code: Not reported

Facility Name: PORTOLA TECH INTERNATIONAL
Address: 85 FAIRMOUNT STREET
Tribal Indicator: N
Fed Facility: No
NAIC Code: Not reported
SIC Code: Not reported

FINDS:

Registry ID: 110000491897

Environmental Interest/Information System

NCDB (National Compliance Data Base) supports implementation of the Federal Insecticide, Fungicide, and Rodenticide Act (FIFRA) and the Toxic Substances Control Act (TSCA). The system tracks inspections in regions and states with cooperative agreements, enforcement actions, and settlements.

AFS (Aerometric Information Retrieval System (AIRS) Facility Subsystem) replaces the former Compliance Data System (CDS), the National Emission Data System (NEDS), and the Storage and Retrieval of Aerometric Data (SAROAD). AIRS is the national repository for information concerning airborne pollution in the United States. AFS is used to track emissions and compliance data from industrial plants. AFS data are utilized by states to prepare State Implementation Plans to comply with regulatory programs and by EPA as an input for the estimation of total national emissions. AFS is undergoing a major redesign to support facility operating permits required under Title V of the Clean Air Act.

US EPA TRIS (Toxics Release Inventory System) contains information from facilities on the amounts of over 300 listed toxic chemicals that these facilities release directly to air, water, land, or that are transported off-site.

US National Pollutant Discharge Elimination System (NPDES) module of the Compliance Information System (ICIS) tracks surface water permits issued under the Clean Water Act. Under NPDES, all facilities that

Map ID
Direction
Distance
Elevation

MAP FINDINGS

Site

Database(s)

EDR ID Number
EPA ID Number

TECH INDUSTRIES INCORPORATED (Continued)

1000238214

discharge pollutants from any point source into waters of the United States are required to obtain a permit. The permit will likely contain limits on what can be discharged, impose monitoring and reporting requirements, and include other provisions to ensure that the discharge does not adversely affect water quality.

HAZARDOUS AIR POLLUTANT MAJOR

RCRAInfo is a national information system that supports the Resource Conservation and Recovery Act (RCRA) program through the tracking of events and activities related to facilities that generate, transport, and treat, store, or dispose of hazardous waste. RCRAInfo allows RCRA program staff to track the notification, permit, compliance, and corrective action activities required under RCRA.

AIR MAJOR

HAZARDOUS WASTE BIENNIAL REPORTER

US EPA RACT/BACT/LAER Clearinghouse (RBLC) database contains case-specific information on the "Best Available" air pollution technologies that have been required to reduce the emission of air pollutants from stationary sources (e.g., power plants, steel mills, chemical plants, etc.). RACT, or Reasonably Available Control Technology, is required on existing sources in areas that are not meeting national ambient air quality standards. BACT, or Best Available Control Technology, is required on major new or modified sources in clean areas. LAER, or Lowest Achievable Emission Rate, is required on major new or modified sources in non-attainment areas.

ICIS (Integrated Compliance Information System) is the Integrated Compliance Information System and provides a database that, when complete, will contain integrated Enforcement and Compliance information across most of EPA's programs. The vision for ICIS is to replace EPA's independent databases that contain Enforcement data with a single repository for that information. Currently, ICIS contains all Federal Administrative and Judicial enforcement actions. This information is maintained in ICIS by EPA in the Regional offices and it Headquarters. A future release of ICIS will replace the Permit Compliance System (PCS) which supports the NPDES and will integrate that information with Federal actions already in the system. ICIS also has the capability to track other activities occurring in the Region that support Compliance and Enforcement programs. These include; Incident Tracking, Compliance Assistance, and Compliance Monitoring.

[Click this hyperlink](#) while viewing on your computer to access additional FINDS: detail in the EDR Site Report.

ECHO:

Envid: 1000238214
Registry ID: 110000491897
DFR URL: <http://echo.epa.gov/detailed-facility-report?fid=110000491897>

NY MANIFEST:

Name: TECH INDUSTRIES INC

Map ID
Direction
Distance
Elevation

MAP FINDINGS

Site

Database(s)

EDR ID Number
EPA ID Number

TECH INDUSTRIES INCORPORATED (Continued)

1000238214

Address: 85 FAIRMOUNT ST
City,State,Zip: WOONSOCKET, RI 02895
Country: USA
EPA ID: RID052633526
Facility Status: Not reported
Location Address 1: 85 FAIRMONT ST BOX 3
Code: BP
Location Address 2: Not reported
Total Tanks: Not reported
Location City: WOONSOCKET
Location State: RI
Location Zip: 02895
Location Zip 4: Not reported

NY MANIFEST:

EPAID: RID052633526
Mailing Name: TECH INDUSTRIES INC
Mailing Contact: JOHN BETLEY
Mailing Address 1: 85 FAIRMONT ST BOX 3
Mailing Address 2: Not reported
Mailing City: WOONSOCKET
Mailing State: RI
Mailing Zip: 02895
Mailing Zip 4: Not reported
Mailing Country: USA
Mailing Phone: 4017560600

NY MANIFEST:

Document ID: NYG4219722
Manifest Status: Not reported
seq: 01
Year: 2006
Trans1 State ID: NYD049253719
Trans2 State ID: Not reported
Generator Ship Date: 05/24/2006
Trans1 Recv Date: 05/24/2006
Trans2 Recv Date: Not reported
TSD Site Recv Date: 05/26/2006
Part A Recv Date: Not reported
Part B Recv Date: Not reported
Generator EPA ID: RID052633526
Trans1 EPA ID: 2450B7NY
Trans2 EPA ID: Not reported
TSDF ID 1: NYD049253719
TSDF ID 2: Not reported
Manifest Tracking Number: Not reported
Import Indicator: Not reported
Export Indicator: Not reported
Discr Quantity Indicator: Not reported
Discr Type Indicator: Not reported
Discr Residue Indicator: Not reported
Discr Partial Reject Indicator: Not reported
Discr Full Reject Indicator: Not reported
Manifest Ref Number: Not reported
Alt Facility RCRA ID: Not reported
Alt Facility Sign Date: Not reported
MGMT Method Type Code: Not reported

Map ID
Direction
Distance
Elevation

MAP FINDINGS

Site

Database(s)

EDR ID Number
EPA ID Number

TECH INDUSTRIES INCORPORATED (Continued)

1000238214

Waste Code: D001 - NON-LISTED IGNITABLE WASTES
Waste Code: Not reported
Waste Code: Not reported
Waste Code: Not reported
Waste Code: Not reported
Waste Code: Not reported
Quantity: 02100
Units: P - Pounds
Number of Containers: 009
Container Type: DM - Metal drums, barrels
Handling Method: B Incineration, heat recovery, burning.
Specific Gravity: 01.00

[Click this hyperlink](#) while viewing on your computer to access
-1 additional NY MANIFEST: record(s) in the EDR Site Report.

RI MANIFEST:

EPA Id: RID052633526
GEN Cert Date: 6/28/2004
Manifest Document Number: NYG5216949
Waste Description: CHROMIC ACID
TSDf Id: Not reported
TSDf Name: Not reported
Qty: 200
WT/Vol Units: P
TSDf Date: 6/28/2004
Transporter 2 Id: Not reported
Item Number: 11B
Transporter 2 Name: Not reported
Transporter Name 2: ASHLAND DISTRIBUTION
Transporter EPAID: NYD049253719
Transporter Receipt Date: 6/28/2004
Number Of Containers: Not reported
Container Type: Not reported
Waste Code1: D002
Waste Code2: D007
Waste Code3: Not reported
Waste Code4: Not reported
Waste Code5: Not reported
Waste Code6: Not reported
Fee Exempt Code: Not reported
Comment: Not reported
Transporter Name 2: Not reported
Company Permit Number: Not reported
Year: Not reported
Quarter: Not reported
Transporter Contact Name: Not reported
Transporter Contact Email: Not reported
Filing Date: Not reported
Total Fee: Not reported
Billing Name: Not reported
Paid Date: Not reported
Paid Time: Not reported
Facility Receipt Date: Not reported
Fee: Not reported
Manifest Created Date: Not reported

Map ID
Direction
Distance
Elevation

MAP FINDINGS

Site

Database(s)

EDR ID Number
EPA ID Number

TECH INDUSTRIES INCORPORATED (Continued)

1000238214

Manifest Updated Date: Not reported

RI MANIFEST:

Transporter Receipt Date: 2/16/2010

Number Of Containers: 3

Container Type: DM

Waste Code1: D001

Waste Code2: F003

Waste Code3: F005

Waste Code4: Not reported

Waste Code5: Not reported

Waste Code6: Not reported

Comment: Not reported

Fee Exempt Code: Not reported

TSD Name: SAFETY-KLEEN SYSTEMS INC.

TSD Id: KYD053348108

Transporter Name 2: Not reported

Company Permit Number: Not reported

Year: Not reported

EPA ID: RID052633526

Manifest Docket Number: 005874454jjk

Quarter: Not reported

Waste Description: UN3175 WASTE SOLIDS CONTAINING

Transporter Contact Name: Not reported

Quantity: 400

Transporter Contact Email: Not reported

WT/Vol Units: P

Filing Date: Not reported

Total Fee: Not reported

Item Number: 2

Transporter Name: SAFETY-KLEEN SYSTEMS INC.

Billing Name: Not reported

Transporter EPA ID: txr000050930

Date Paid: Not reported

Time Paid: Not reported

GEN Cert Date: 2/1/2010

Facility Receipt Date: Not reported

Fee: Not reported

Transporter 2 Receipt Date: Not reported

Manifest Created Date: Not reported

TSD Receipt Date: 2/17/2010

Transporter 2 ID: Not reported

Manifest Updated Date: Not reported

Transporter Receipt Date: 3/9/2010

Number Of Containers: Not reported

Container Type: Not reported

Waste Code1: D001

Waste Code2: Not reported

Waste Code3: Not reported

Waste Code4: Not reported

Waste Code5: Not reported

Waste Code6: Not reported

Comment: Not reported

Fee Exempt Code: Not reported

TSD Name: Northland Environmental

TSD Id: RID040098352

Transporter Name 2: Not reported

Map ID
Direction
Distance
Elevation

MAP FINDINGS

Site

Database(s)

EDR ID Number
EPA ID Number

TECH INDUSTRIES INCORPORATED (Continued)

1000238214

Company Permit Number: Not reported
Year: Not reported
EPA ID: RID052633526
Manifest Docket Number: 003156020FLE
Quarter: Not reported
Waste Description: WASTE AEROSOLS CANS
Transporter Contact Name: Not reported
Quantity: 100
Transporter Contact Email: Not reported
WT/Vol Units: P
Filing Date: Not reported
Total Fee: Not reported
Item Number: 350
Transporter Name: 21ST CENTURY ENV MGT LLC, OF RI
Billing Name: Not reported
Transporter EPA ID: RID980906986
Date Paid: Not reported
Time Paid: Not reported
GEN Cert Date: 3/9/2010
Facility Receipt Date: Not reported
Fee: Not reported
Transporter 2 Receipt Date: Not reported
Manifest Created Date: Not reported
TSDf Receipt Date: 3/9/2010
Transporter 2 ID: Not reported
Manifest Updated Date: Not reported

Transporter Receipt Date: 2/16/2010
Number Of Containers: 3
Container Type: DM
Waste Code1: D001
Waste Code2: F003
Waste Code3: F005
Waste Code4: Not reported
Waste Code5: Not reported
Waste Code6: Not reported
Comment: Not reported
Fee Exempt Code: Not reported
TSDf Name: SAFETY-KLEEN SYSTEMS INC.
TSDf Id: KYD053348108
Transporter Name 2: Not reported
Company Permit Number: Not reported
Year: Not reported
EPA ID: RID052633526
Manifest Docket Number: 005874454jjk
Quarter: Not reported
Waste Description: UN3175 WASTE SOLIDS CONTAINING
Transporter Contact Name: Not reported
Quantity: 400
Transporter Contact Email: Not reported
WT/Vol Units: P
Filing Date: Not reported
Total Fee: Not reported
Item Number: 2
Transporter Name: SAFETY-KLEEN SYSTEMS INC.
Billing Name: Not reported
Transporter EPA ID: txr000050930

Map ID
Direction
Distance
Elevation

MAP FINDINGS

Site

Database(s)

EDR ID Number
EPA ID Number

TECH INDUSTRIES INCORPORATED (Continued)

1000238214

Date Paid:	Not reported
Time Paid:	Not reported
GEN Cert Date:	2/1/2010
Facility Receipt Date:	Not reported
Fee:	Not reported
Transporter 2 Receipt Date:	Not reported
Manifest Created Date:	Not reported
TSDf Receipt Date:	2/17/2010
Transporter 2 ID:	Not reported
Manifest Updated Date:	Not reported
Transporter Receipt Date:	2/16/2010
Number Of Containers:	1
Container Type:	DM
Waste Code1:	D001
Waste Code2:	F003
Waste Code3:	F005
Waste Code4:	Not reported
Waste Code5:	Not reported
Waste Code6:	Not reported
Comment:	Not reported
Fee Exempt Code:	Not reported
TSDf Name:	SAFETY-KLEEN SYSTEMS INC.
TSDf Id:	KYD053348108
Transporter Name 2:	Not reported
Company Permit Number:	Not reported
Year:	Not reported
EPA ID:	RID052633526
Manifest Docket Number:	005874454jjk
Quarter:	Not reported
Waste Description:	UN1263 WASTE PAINT RELATED MATERIAL
Transporter Contact Name:	Not reported
Quantity:	600
Transporter Contact Email:	Not reported
WT/Vol Units:	P
Filing Date:	Not reported
Total Fee:	Not reported
Item Number:	1
Transporter Name:	SAFETY-KLEEN SYSTEMS INC.
Billing Name:	Not reported
Transporter EPA ID:	txr000050930
Date Paid:	Not reported
Time Paid:	Not reported
GEN Cert Date:	2/1/2010
Facility Receipt Date:	Not reported
Fee:	Not reported
Transporter 2 Receipt Date:	Not reported
Manifest Created Date:	Not reported
TSDf Receipt Date:	2/17/2010
Transporter 2 ID:	Not reported
Manifest Updated Date:	Not reported
Transporter Receipt Date:	5/18/2010
Number Of Containers:	0
Container Type:	Not reported
Waste Code1:	D001F003F005
Waste Code2:	Not reported

Map ID
Direction
Distance
Elevation

MAP FINDINGS

Site

Database(s)

EDR ID Number
EPA ID Number

TECH INDUSTRIES INCORPORATED (Continued)

1000238214

Waste Code3:	Not reported
Waste Code4:	Not reported
Waste Code5:	Not reported
Waste Code6:	Not reported
Comment:	Not reported
Fee Exempt Code:	Not reported
TSDf Name:	Northland Environmental
TSDf Id:	RID040098352
Transporter Name 2:	Not reported
Company Permit Number:	Not reported
Year:	Not reported
EPA ID:	RID052633526
Manifest Docket Number:	003149660FLE
Quarter:	Not reported
Waste Description:	UV PAINT WASTE (solids)
Transporter Contact Name:	Not reported
Quantity:	300
Transporter Contact Email:	Not reported
WT/Vol Units:	P
Filing Date:	Not reported
Total Fee:	Not reported
Item Number:	2556
Transporter Name:	21ST CENTURY ENV MGT LLC, OF RI
Billing Name:	Not reported
Transporter EPA ID:	RID980906986
Date Paid:	Not reported
Time Paid:	Not reported
GEN Cert Date:	5/18/2010
Facility Receipt Date:	Not reported
Fee:	Not reported
Transporter 2 Receipt Date:	Not reported
Manifest Created Date:	Not reported
TSDf Receipt Date:	5/18/2010
Transporter 2 ID:	Not reported
Manifest Updated Date:	Not reported
Transporter Receipt Date:	5/18/2010
Number Of Containers:	0
Container Type:	Not reported
Waste Code1:	D001
Waste Code2:	Not reported
Waste Code3:	Not reported
Waste Code4:	Not reported
Waste Code5:	Not reported
Waste Code6:	Not reported
Comment:	Not reported
Fee Exempt Code:	Not reported
TSDf Name:	Northland Environmental
TSDf Id:	RID040098352
Transporter Name 2:	Not reported
Company Permit Number:	Not reported
Year:	Not reported
EPA ID:	RID052633526
Manifest Docket Number:	003149660FLE
Quarter:	Not reported
Waste Description:	INCINERATION
Transporter Contact Name:	Not reported

Map ID
Direction
Distance
Elevation

MAP FINDINGS

Site

Database(s)

EDR ID Number
EPA ID Number

TECH INDUSTRIES INCORPORATED (Continued)

1000238214

Quantity:	20
Transporter Contact Email:	Not reported
WT/Vol Units:	P
Filing Date:	Not reported
Total Fee:	Not reported
Item Number:	2552
Transporter Name:	21ST CENTURY ENV MGT LLC, OF RI
Billing Name:	Not reported
Transporter EPA ID:	RID980906986
Date Paid:	Not reported
Time Paid:	Not reported
GEN Cert Date:	5/18/2010
Facility Receipt Date:	Not reported
Fee:	Not reported
Transporter 2 Receipt Date:	Not reported
Manifest Created Date:	Not reported
TSDf Receipt Date:	5/18/2010
Transporter 2 ID:	Not reported
Manifest Updated Date:	Not reported
Transporter Receipt Date:	5/18/2010
Number Of Containers:	0
Container Type:	Not reported
Waste Code1:	D001
Waste Code2:	Not reported
Waste Code3:	Not reported
Waste Code4:	Not reported
Waste Code5:	Not reported
Waste Code6:	Not reported
Comment:	Not reported
Fee Exempt Code:	Not reported
TSDf Name:	Northland Environmental
TSDf Id:	RID040098352
Transporter Name 2:	Not reported
Company Permit Number:	Not reported
Year:	Not reported
EPA ID:	RID052633526
Manifest Docket Number:	003149660FLE
Quarter:	Not reported
Waste Description:	PAINT CANS
Transporter Contact Name:	Not reported
Quantity:	1200
Transporter Contact Email:	Not reported
WT/Vol Units:	P
Filing Date:	Not reported
Total Fee:	Not reported
Item Number:	2553
Transporter Name:	21ST CENTURY ENV MGT LLC, OF RI
Billing Name:	Not reported
Transporter EPA ID:	RID980906986
Date Paid:	Not reported
Time Paid:	Not reported
GEN Cert Date:	5/18/2010
Facility Receipt Date:	Not reported
Fee:	Not reported
Transporter 2 Receipt Date:	Not reported
Manifest Created Date:	Not reported

Map ID
Direction
Distance
Elevation

MAP FINDINGS

Site

Database(s)

EDR ID Number
EPA ID Number

TECH INDUSTRIES INCORPORATED (Continued)

1000238214

TSDf Receipt Date:	5/18/2010
Transporter 2 ID:	Not reported
Manifest Updated Date:	Not reported
Transporter Receipt Date:	5/18/2010
Number Of Containers:	0
Container Type:	Not reported
Waste Code1:	D005
Waste Code2:	Not reported
Waste Code3:	Not reported
Waste Code4:	Not reported
Waste Code5:	Not reported
Waste Code6:	Not reported
Comment:	Not reported
Fee Exempt Code:	Not reported
TSDf Name:	Northland Environmental
TSDf Id:	RID040098352
Transporter Name 2:	Not reported
Company Permit Number:	Not reported
Year:	Not reported
EPA ID:	RID052633526
Manifest Docket Number:	003149660FLE
Quarter:	Not reported
Waste Description:	TREATMENT
Transporter Contact Name:	Not reported
Quantity:	5
Transporter Contact Email:	Not reported
WT/Vol Units:	P
Filing Date:	Not reported
Total Fee:	Not reported
Item Number:	2560
Transporter Name:	21ST CENTURY ENV MGT LLC, OF RI
Billing Name:	Not reported
Transporter EPA ID:	RID980906986
Date Paid:	Not reported
Time Paid:	Not reported
GEN Cert Date:	5/18/2010
Facility Receipt Date:	Not reported
Fee:	Not reported
Transporter 2 Receipt Date:	Not reported
Manifest Created Date:	Not reported
TSDf Receipt Date:	5/18/2010
Transporter 2 ID:	Not reported
Manifest Updated Date:	Not reported
Transporter Receipt Date:	5/18/2010
Number Of Containers:	0
Container Type:	Not reported
Waste Code1:	D002D007
Waste Code2:	Not reported
Waste Code3:	Not reported
Waste Code4:	Not reported
Waste Code5:	Not reported
Waste Code6:	Not reported
Comment:	Not reported
Fee Exempt Code:	Not reported
TSDf Name:	Northland Environmental

Map ID
Direction
Distance
Elevation

MAP FINDINGS

Site

Database(s)

EDR ID Number
EPA ID Number

TECH INDUSTRIES INCORPORATED (Continued)

1000238214

TSDf Id:	RID040098352
Transporter Name 2:	Not reported
Company Permit Number:	Not reported
Year:	Not reported
EPA ID:	RID052633526
Manifest Docket Number:	003149660FLE
Quarter:	Not reported
Waste Description:	INCINERATION
Transporter Contact Name:	Not reported
Quantity:	3
Transporter Contact Email:	Not reported
WT/Vol Units:	G
Filing Date:	Not reported
Total Fee:	Not reported
Item Number:	2559
Transporter Name:	21ST CENTURY ENV MGT LLC, OF RI
Billing Name:	Not reported
Transporter EPA ID:	RID980906986
Date Paid:	Not reported
Time Paid:	Not reported
GEN Cert Date:	5/18/2010
Facility Receipt Date:	Not reported
Fee:	Not reported
Transporter 2 Receipt Date:	Not reported
Manifest Created Date:	Not reported
TSDf Receipt Date:	5/18/2010
Transporter 2 ID:	Not reported
Manifest Updated Date:	Not reported
Transporter Receipt Date:	5/18/2010
Number Of Containers:	0
Container Type:	Not reported
Waste Code1:	D002D007
Waste Code2:	Not reported
Waste Code3:	Not reported
Waste Code4:	Not reported
Waste Code5:	Not reported
Waste Code6:	Not reported
Comment:	Not reported
Fee Exempt Code:	Not reported
TSDf Name:	Northland Environmental
TSDf Id:	RID040098352
Transporter Name 2:	Not reported
Company Permit Number:	Not reported
Year:	Not reported
EPA ID:	RID052633526
Manifest Docket Number:	003149660FLE
Quarter:	Not reported
Waste Description:	CHROMIC ACID LIQUID
Transporter Contact Name:	Not reported
Quantity:	100
Transporter Contact Email:	Not reported
WT/Vol Units:	G
Filing Date:	Not reported
Total Fee:	Not reported
Item Number:	2558
Transporter Name:	21ST CENTURY ENV MGT LLC, OF RI

Map ID
Direction
Distance
Elevation

MAP FINDINGS

Site

Database(s)

EDR ID Number
EPA ID Number

TECH INDUSTRIES INCORPORATED (Continued)

1000238214

Billing Name:	Not reported
Transporter EPA ID:	RID980906986
Date Paid:	Not reported
Time Paid:	Not reported
GEN Cert Date:	5/18/2010
Facility Receipt Date:	Not reported
Fee:	Not reported
Transporter 2 Receipt Date:	Not reported
Manifest Created Date:	Not reported
TSDf Receipt Date:	5/18/2010
Transporter 2 ID:	Not reported
Manifest Updated Date:	Not reported
Transporter Receipt Date:	5/18/2010
Number Of Containers:	0
Container Type:	Not reported
Waste Code1:	D001D007
Waste Code2:	Not reported
Waste Code3:	Not reported
Waste Code4:	Not reported
Waste Code5:	Not reported
Waste Code6:	Not reported
Comment:	Not reported
Fee Exempt Code:	Not reported
TSDf Name:	Northland Environmental
TSDf Id:	RID040098352
Transporter Name 2:	Not reported
Company Permit Number:	Not reported
Year:	Not reported
EPA ID:	RID052633526
Manifest Docket Number:	003149660FLE
Quarter:	Not reported
Waste Description:	CHROMIUM TRIOXIDE
Transporter Contact Name:	Not reported
Quantity:	50
Transporter Contact Email:	Not reported
WT/Vol Units:	P
Filing Date:	Not reported
Total Fee:	Not reported
Item Number:	2555
Transporter Name:	21ST CENTURY ENV MGT LLC, OF RI
Billing Name:	Not reported
Transporter EPA ID:	RID980906986
Date Paid:	Not reported
Time Paid:	Not reported
GEN Cert Date:	5/18/2010
Facility Receipt Date:	Not reported
Fee:	Not reported
Transporter 2 Receipt Date:	Not reported
Manifest Created Date:	Not reported
TSDf Receipt Date:	5/18/2010
Transporter 2 ID:	Not reported
Manifest Updated Date:	Not reported

[Click this hyperlink](#) while viewing on your computer to access 744 additional RI_MANIFEST: record(s) in the EDR Site Report.

MAP FINDINGS

Map ID
 Direction
 Distance
 Elevation

Site

Database(s)

EDR ID Number
 EPA ID Number

E28
NW
1/8-1/4
0.211 mi.
1116 ft.

MARTEL OIL
1182 RIVER ST
WOONSOCKET, RI
Site 4 of 6 in cluster E

RI UST **U001211416**
N/A

Relative:
Lower
Actual:
157 ft.

- UST:
- Name: MARTEL OIL
 - Address: 1182 RIVER ST
 - City: WOONSOCKET
 - Facility ID: UST-834
 - Facility Class: Commercials
- Tank ID: 1
 - Tank Status: Permanently Closed**
 - Tank Capacity: 10000
 - Tank Substance: Kerosene
 - Date Installed: 10/09/1984
- Tank ID: 2
 - Tank Status: Permanently Closed**
 - Tank Capacity: 10000
 - Tank Substance: Diesel
 - Date Installed: 10/09/1984
- Tank ID: 3
 - Tank Status: Permanently Closed**
 - Tank Capacity: 10000
 - Tank Substance: Heating Oil No.4
 - Date Installed: 10/09/1984
- Tank ID: 4
 - Tank Status: Permanently Closed**
 - Tank Capacity: 10000
 - Tank Substance: Heating Oil No.4
 - Date Installed: 10/09/1984
- Tank ID: 5
 - Tank Status: Permanently Closed**
 - Tank Capacity: 1000
 - Tank Substance: Unknown
 - Date Installed: 10/09/1984
- Tank ID: 6
 - Tank Status: Permanently Closed**
 - Tank Capacity: 3000
 - Tank Substance: Unknown
 - Date Installed: 10/09/1984
- Tank ID: 7
 - Tank Status: Permanently Closed**
 - Tank Capacity: 3000
 - Tank Substance: Unknown

Map ID
Direction
Distance
Elevation

MAP FINDINGS

Site

Database(s)

EDR ID Number
EPA ID Number

MARTEL OIL (Continued)

U001211416

Date Installed: 10/09/1984

Tank ID: 8
Tank Status: Permanently Closed
Tank Capacity: 3000
Tank Substance: Unknown
Date Installed: 10/09/1984

**E29
NW
1/8-1/4
0.211 mi.
1116 ft.**

**WOONSOCKET CONSUMERS COAL CO (SEE PETRO OIL, OUT O
1182 RIVER ST
WOONSOCKET, RI
Site 5 of 6 in cluster E**

**RI AST A100415015
N/A**

**Relative:
Lower
Actual:
157 ft.**

AST:
Name: PETRO HOME SERVICES(FORMER PROVENERGY OIL)
Address: 1182 RIVER ST
Facility Classification: Commercial
Mailing Address: Not reported
Contact Person: Not reported
Facility Telephone: Not reported
Latitude\Longitude: Not reported

Tank id: 1
Tank Status: E-In Use
Number of Gallons: 280,000gal
Product Stored: Heating Oil (No. 2)
Date of Installation: 09/01/1991
Tank Construction: Double-Wall Steel
Secondary Containment: Yes

Tank id: 1
Tank Status: E-In Use
Number of Gallons: 280,000gal
Product Stored: Heating Oil (No. 2)
Date of Installation: 09/01/1991
Tank Construction: Double-Wall Steel
Secondary Containment: Yes

Tank id: 2
Tank Status: R-Removed
Number of Gallons: 100,000gal
Product Stored: Empty
Date of Installation: Not reported
Tank Construction: Double-Wall Steel
Secondary Containment: Yes

Tank id: 2
Tank Status: E-In Use
Number of Gallons: 275 gal
Product Stored: Heating Oil (No. 2)
Date of Installation: Not reported
Tank Construction: Double-Wall Steel
Secondary Containment: Yes

Map ID
Direction
Distance
Elevation

MAP FINDINGS

Site

Database(s)

EDR ID Number
EPA ID Number

WOONSOCKET CONSUMERS COAL CO (SEE PETRO OIL, OUT OF BUSINESS (Continued))

A100415015

Tank id: 3
Tank Status: R-Removed
Number of Gallons: 80,000gal
Product Stored: Empty
Date of Installation: Not reported
Tank Construction: Double-Wall Steel
Secondary Containment: Yes

Tank id: 3
Tank Status: E-In Use
Number of Gallons: 200 gal
Product Stored: Other
Date of Installation: Not reported
Tank Construction: Double-Wall Steel
Secondary Containment: Yes

Tank id: 4
Tank Status: E-In Use
Number of Gallons: 275 gal
Product Stored: Heating Oil (No. 2)
Date of Installation: Not reported
Tank Construction: Double-Wall Steel
Secondary Containment: Yes

Tank id: 4
Tank Status: R-Removed
Number of Gallons: 50,000gal
Product Stored: Empty
Date of Installation: Not reported
Tank Construction: Double-Wall Steel
Secondary Containment: Yes

Tank id: 5
Tank Status: E-In Use
Number of Gallons: 275 gal
Product Stored: Used Oil
Date of Installation: Not reported
Tank Construction: Double-Wall Steel
Secondary Containment: Yes

Tank id: 6
Tank Status: E-In Use
Number of Gallons: 275 gal
Product Stored: Heating Oil (No. 2)
Date of Installation: Not reported
Tank Construction: Double-Wall Steel
Secondary Containment: Yes

Tank id: 7
Tank Status: E-In Use
Number of Gallons: 275 gal

Map ID
Direction
Distance
Elevation

MAP FINDINGS

Site

Database(s)

EDR ID Number
EPA ID Number

WOONSOCKET CONSUMERS COAL CO (SEE PETRO OIL, OUT OF BUSINESS (Continued))

A100415015

Product Stored: Heating Oil (No. 2)
Date of Installation: Not reported
Tank Construction: Double-Wall Steel
Secondary Containment: Yes

**E30
NW
1/8-1/4
0.211 mi.
1116 ft.**

**WOONSOCKET CONSUMERS COAL
1182 RIVER STREET
WOONSOCKET, RI**

**RI SHWS S104180389
RI LUST N/A
RI AUL
RI SPILLS**

Site 6 of 6 in cluster E

**Relative:
Lower
Actual:
157 ft.**

SHWS:
Name: WOONSOCKET CONSUMERS COAL
Address: 1182 RIVER STREET
City,State,Zip: WOONSOCKET, RI
Project Code: WCC-HWM
Siterem Site Number: SR-39-1692
Facility Status: Inactive
Project Code Desc: WCC-HWM
Project Date: 07/12/1999

LUST:
Name: MARTEL OIL
Address: 1182 RIVER ST
City,State,Zip: WOONSOCKET, RI
Project Number: 3948-LS
Project Date: 03/03/2000
Facility Id: UST-834
Fstatus Decode: Not reported
Facility Status: INACTIVE

AUL:
Name: WOONSOCKET CONSUMERS COAL
Address: 1182 RIVER STREET
City,State,Zip: WOONSOCKET, RI
ELUR Date: 09/08/2016
Count Of Town: 1
Facility Size (Acres): 0.530
Project Code: WCC-HWM
SA Date: Not reported
Plat: 7
Lot: 10, 15
Siterem Site Number:SR-39-1692

SPILLS:
Report Number: 659
Report Date: 11/08/04
Material Spilled: mercury
Inspector: Not reported
Source: Not reported
Complaint Number: Not reported
Complaint Date: Not reported
Inspect ID: Not reported
Inspection Date: Not reported
Founded: Not reported
Amount Spilled: ~10

Map ID
Direction
Distance
Elevation

MAP FINDINGS

Site

Database(s)

EDR ID Number
EPA ID Number

WOONSOCKET CONSUMERS COAL (Continued)

S104180389

Units Spilled: POUNDS
Nature Of Spill: oil spill
Nature Of Spill 2: Not reported

**H31
SE
1/8-1/4
0.213 mi.
1126 ft.**

**AMERICAN TOURISTER
84 FAIRMONT ST
WOONSOCKET, RI
Site 4 of 6 in cluster H**

**RI UST U003208519
N/A**

**Relative:
Higher
Actual:
164 ft.**

UST:
Name: AMERICAN TOURISTER
Address: 84 FAIRMONT ST
City: WOONSOCKET
Facility ID: UST-328
Facility Class: Commercials

Tank ID: 1
Tank Status: Permanently Closed
Tank Capacity: 6000
Tank Substance: Heating Oil No.6
Date Installed: 10/09/1984

Tank ID: 2
Tank Status: Permanently Closed
Tank Capacity: 6000
Tank Substance: Heating Oil No.6
Date Installed: 10/09/1984

Tank ID: 3
Tank Status: Permanently Closed
Tank Capacity: 2000
Tank Substance: Heating Oil No.4
Date Installed: 10/09/1984

Tank ID: 4
Tank Status: Permanently Closed
Tank Capacity: 1000
Tank Substance: Heating Oil No.2
Date Installed: 10/09/1984

**H32
SE
1/8-1/4
0.213 mi.
1126 ft.**

**THE PLASTIC GROUP
84 FAIRMOUNT ST
WOONSOCKET, RI 02895
Site 5 of 6 in cluster H**

**RI SHWS S106250499
RI AUL N/A
RI ASBESTOS**

**Relative:
Higher
Actual:
164 ft.**

SHWS:
Name: TECH INDUSTRIES, INCORPORATED
Address: 84 FAIRMOUNT STREET
City,State,Zip: WOONSOCKET, RI
Project Code: TECH-HWM
Siterem Site Number: SR-39-1517

Map ID
Direction
Distance
Elevation

MAP FINDINGS

Site

Database(s)

EDR ID Number
EPA ID Number

THE PLASTIC GROUP (Continued)

S106250499

Facility Status: Inactive
Project Code Desc: TECH-HWM
Project Date: 01/20/2004

AUL:

Name: TECH INDUSTRIES, INCORPORATED
Address: 84 FAIRMOUNT STREET
City,State,Zip: WOONSOCKET, RI
ELUR Date: 12/29/2005
Count Of Town: 1
Facility Size (Acres): 6.400
Project Code: TECH-HWM
SA Date: Not reported
Plat: 08
Lot: 97
Siterem Site Number:SR-39-1517

ASBESTOS:

Name: THE PLASTIC GROUP
Address: 84 FAIRMOUNT ST
City,State,Zip: WOONSOCKET, RI 02895
Case ID: 62906
Start Date: 12/18/2012
End Date: 01/12/2013
Open Date: 11/14/2012
Contractor: Newroads Environmental Services Llc
Building: Not reported

Name: THE PLASTIC GROUP
Address: 84 FAIRMOUNT ST
City,State,Zip: WOONSOCKET, RI 02895
Case ID: 62906
Start Date: 12/18/2012
End Date: 01/25/2013
Open Date: 11/14/2012
Contractor: Newroads Environmental Services Llc
Building: Not reported

H33
SE
1/8-1/4
0.213 mi.
1126 ft.

PLASTICS GROUP OF AMERICA, THE
84 FAIRMOUNT ST
WOONSOCKET, RI
Site 6 of 6 in cluster H

RI AST A100415021
N/A

Relative:
Higher
Actual:
164 ft.

AST:
Name: PLASTICS GROUP OF AMERICA, THE
Address: 84 FAIRMOUNT ST
Facility Classification: Industrial
Mailing Address: 84 Fairmount LLC, 7 Elizabeth Dr, Lincoln RI
Contact Person: Bob Lebeaux
Facility Telephone: 401-615-3700
Latitude\Longitude: Not reported

Tank id: 1
Tank Status: E-In Use
Number of Gallons: 500gal
Product Stored: Diesel

Map ID
Direction
Distance
Elevation

MAP FINDINGS

Site

Database(s)

EDR ID Number
EPA ID Number

PLASTICS GROUP OF AMERICA, THE (Continued)

A100415021

Date of Installation: 05/01/2015
Tank Construction: Double-Wall Steel
Secondary Containment: No

**I34
NNW
1/8-1/4
0.222 mi.
1170 ft.**

**C L M INVESTMENT CO., INC.
128 SINGLETON ST
WOONSOCKET, RI
Site 1 of 5 in cluster I**

**RI UST U003114076
N/A**

**Relative:
Lower
Actual:
152 ft.**

UST:
Name: C L M INVESTMENT CO., INC.
Address: 128 SINGLETON ST
City: WOONSOCKET
Facility ID: UST-286
Facility Class: Commercials

Tank ID: 1
Tank Status: Permanently Closed
Tank Capacity: 7000
Tank Substance: Heating Oil No.4
Date Installed: 03/01/1955

Tank ID: 2
Tank Status: Permanently Closed
Tank Capacity: 1000
Tank Substance: Heating Oil No.2
Date Installed: 03/01/1970

Tank ID: 3
Tank Status: Permanently Closed
Tank Capacity: 3000
Tank Substance: Heating Oil No.4
Date Installed: 03/01/1960

**I35
NNW
1/8-1/4
0.222 mi.
1170 ft.**

**C L M INVESTMENT CO., INC.
128 SINGLETON ST
WOONSOCKET, RI
Site 2 of 5 in cluster I**

**RI LUST S102599747
N/A**

**Relative:
Lower
Actual:
152 ft.**

LUST:
Name: C L M INVESTMENT CO., INC.
Address: 128 SINGLETON ST
City,State,Zip: WOONSOCKET, RI
Project Number: 3938-ST
Project Date: 07/07/1997
Facility Id: UST-286
Fstatus Decode: Soil Removal Only; No Further Action Required
Facility Status: Soil Removal Only; No Further Action Required

Map ID
Direction
Distance
Elevation

MAP FINDINGS

Site

Database(s)

EDR ID Number
EPA ID Number

I36
NNW
1/8-1/4
0.222 mi.
1170 ft.

GORWOOD BUSINESS SERVICES INC
128 SINGLETON ST
WOONSOCKET, RI 02895

RCRA NonGen / NLR
FINDS
ECHO

1000574295
RID987480548

Site 3 of 5 in cluster I

Relative:
Lower

RCRA NonGen / NLR:

Actual:
152 ft.

Date form received by agency: 12/02/1991
Facility name: GORWOOD BUSINESS SERVICES INC
Facility address: 128 SINGLETON ST
WOONSOCKET, RI 02895
EPA ID: RID987480548
Mailing address: PO BOX 1559
WOONSOCKET, RI 02895
Contact: CHARLES-W UNDERWOOD-III
Contact address: 128 SINGLETON ST
WOONSOCKET, RI 02895
Contact country: US
Contact telephone: 401-766-4220
Contact email: Not reported
EPA Region: 01
Classification: Non-Generator
Description: Handler: Non-Generators do not presently generate hazardous waste

Owner/Operator Summary:

Owner/operator name: CHARLES W UNDERWOOD JR
Owner/operator address: SNEECH POND RD
CUMBERLAND, RI 02864
Owner/operator country: Not reported
Owner/operator telephone: 401-333-6625
Owner/operator email: Not reported
Owner/operator fax: Not reported
Owner/operator extension: Not reported
Legal status: Private
Owner/Operator Type: Owner
Owner/Op start date: Not reported
Owner/Op end date: Not reported

Handler Activities Summary:

U.S. importer of hazardous waste: No
Mixed waste (haz. and radioactive): No
Recycler of hazardous waste: No
Transporter of hazardous waste: No
Treater, storer or disposer of HW: No
Underground injection activity: No
On-site burner exemption: No
Furnace exemption: No
Used oil fuel burner: No
Used oil processor: No
Used oil refiner: No
Used oil fuel marketer to burner: No
Used oil Specification marketer: No
Used oil transfer facility: No
Used oil transporter: No

Hazardous Waste Summary:

. Waste code: D000

Map ID
Direction
Distance
Elevation

MAP FINDINGS

Site

Database(s)

EDR ID Number
EPA ID Number

GORWOOD BUSINESS SERVICES INC (Continued)

1000574295

. Waste name: Not Defined
. Waste code: D011
. Waste name: SILVER
Violation Status: No violations found

FINDS:

Registry ID: 110004928491

Environmental Interest/Information System

RCRAInfo is a national information system that supports the Resource Conservation and Recovery Act (RCRA) program through the tracking of events and activities related to facilities that generate, transport, and treat, store, or dispose of hazardous waste. RCRAInfo allows RCRA program staff to track the notification, permit, compliance, and corrective action activities required under RCRA.

[Click this hyperlink](#) while viewing on your computer to access additional FINDS: detail in the EDR Site Report.

ECHO:

Envid: 1000574295
Registry ID: 110004928491
DFR URL: <http://echo.epa.gov/detailed-facility-report?fid=110004928491>

**I37
NNW
1/8-1/4
0.223 mi.
1179 ft.**

**FIRST REPUBLIC CORP. OF AMERICA
159 SINGLETON ST
WOONSOCKET, RI
Site 4 of 5 in cluster I**

**RI UST U003114086
N/A**

**Relative:
Lower
Actual:
154 ft.**

UST:
Name: FIRST REPUBLIC CORP. OF AMERICA
Address: 159 SINGLETON ST
City: WOONSOCKET
Facility ID: UST-409
Facility Class: Commercials

Tank ID: 1
Tank Status: Permanently Closed
Tank Capacity: 20000
Tank Substance: Heating Oil No.6
Date Installed: 04/01/1935

Tank ID: 2
Tank Status: Permanently Closed
Tank Capacity: 20000
Tank Substance: Heating Oil No.6
Date Installed: 05/01/1990

Map ID
Direction
Distance
Elevation

MAP FINDINGS

Site

Database(s) EDR ID Number
EPA ID Number

I38 **HANORA SPINNING INC.**
NNW **159 SINGLETON ST**
1/8-1/4 **WOONSOCKET, RI 02895**
0.223 mi.
1179 ft. **Site 5 of 5 in cluster I**

RI SHWS **S105062175**
RI LUST **N/A**
RI SPILLS
RI AIRS

Relative:
Lower
Actual:
154 ft.

SHWS:
Name: HANORA SPINNING
Address: 159 SINGLETON STREET
City,State,Zip: WOONSOCKET, RI
Project Code: HANO-HWM
Siterem Site Number: SR-39-0580
Facility Status: Active
Project Code Desc: HANO-HWM
Project Date: 06/19/2008

LUST:
Name: FIRST REPUBLIC CORP. OF AMERICA
Address: 159 SINGLETON ST
City,State,Zip: WOONSOCKET, RI
Project Number: 3946-ST
Project Date: 05/17/2000
Facility Id: UST-409
Fstatus Decode: Not reported
Facility Status: ACTIVE-SYSTEM

SPILLS:
Report Number: Not reported
Report Date: Not reported
Material Spilled: Not reported
Inspector: Not reported
Source: Not reported
Complaint Number: 12493
Complaint Date: 05/31/2000
Inspect ID: 09720
Inspection Date: 06/01/2000
Founded: Y
Amount Spilled: 20000
Units Spilled: Gallons
Nature Of Spill: Not reported
Nature Of Spill 2: Not reported

AIRS:
Facility ID: Not reported
SIC Code: 2281
AIRS Code: Not reported
Ploverid: Not reported
Date Received: Not reported
Invent Year: 2014
Source Classification: Not reported
Total Volatile Organic Compound Emissions (lbs): 70
Total Haz Air Pollutants Emitted Defined by EPA (lbs): 0
Oxides of Nitrogen Emitted (lbs): 1305
Carbon Monoxide Emitted (lbs): 1069
Total Particulate Matter Emitted (lbs): 102
Total Oxides of sulfur Emitted (lbs): 70
Mailing Name: Not reported
Mailing Addr1: Not reported

Map ID
Direction
Distance
Elevation

MAP FINDINGS

Site

Database(s)

EDR ID Number
EPA ID Number

HANORA SPINNING INC. (Continued)

S105062175

Mailing Addr2: Not reported
Mailing City/State/Zip: Not reported
Num of Employees: Not reported
Telephone Number: Not reported
Site ID: Not reported
PM25: Not reported
PM10: Not reported
NH3: Not reported

Facility ID: AIR1982
SIC Code: 2281
AIRS Code: Not reported
Ploverid: 791
Date Received: 01/01/1990
Invent Year: 2012
Source Classification: Not reported
Total Volatile Organic Compound Emissions (lbs): Not reported
Total Haz Air Pollutants Emitted Defined by EPA (lbs): Not reported
Oxides of Nitrogen Emitted (lbs): Not reported
Carbon Monoxide Emitted (lbs): Not reported
Total Particulate Matter Emitted (lbs): Not reported
Total Oxides of sulfur Emitted (lbs): Not reported
Mailing Name: GERALD BEYER
Mailing Addr1: PO BOX 119
Mailing Addr2: Not reported
Mailing City/State/Zip: WOONSOCKET, RI 02895
Num of Employees: 37
Telephone Number: 401-767-3360
Site ID: Not reported
PM25: Not reported
PM10: Not reported
NH3: Not reported

Facility ID: AIR1982
SIC Code: 2281
AIRS Code: Not reported
Ploverid: Not reported
Date Received: Not reported
Invent Year: Not reported
Source Classification: Not reported
Total Volatile Organic Compound Emissions (lbs): Not reported
Total Haz Air Pollutants Emitted Defined by EPA (lbs): Not reported
Oxides of Nitrogen Emitted (lbs): Not reported
Carbon Monoxide Emitted (lbs): Not reported
Total Particulate Matter Emitted (lbs): Not reported
Total Oxides of sulfur Emitted (lbs): Not reported
Mailing Name: GERALD BEYER
Mailing Addr1: PO BOX 119
Mailing Addr2: null
Mailing City/State/Zip: WOONSOCKET, RI 02895
Num of Employees: 40
Telephone Number: 401-767-3360
Site ID: Not reported
PM25: Not reported
PM10: Not reported
NH3: Not reported

Map ID
Direction
Distance
Elevation

MAP FINDINGS

Site

Database(s)

EDR ID Number
EPA ID Number

HANORA SPINNING INC. (Continued)

S105062175

Facility ID: AIR1982
SIC Code: 2281
AIRS Code: Not reported
Ploverid: 791
Date Received: 01/01/1990
Invent Year: 2009
Source Classification: Not reported
Total Volatile Organic Compound Emissions (lbs): Not reported
Total Haz Air Pollutants Emitted Defined by EPA (lbs): Not reported
Oxides of Nitrogen Emitted (lbs): Not reported
Carbon Monoxide Emitted (lbs): Not reported
Total Particulate Matter Emitted (lbs): Not reported
Total Oxides of sulfur Emitted (lbs): Not reported
Mailing Name: GERALD BEYER
Mailing Addr1: PO BOX 119
Mailing Addr2: Not reported
Mailing City/State/Zip: WOONSOCKET, RI 02895
Num of Employees: 45
Telephone Number: Not reported
Site ID: Not reported
PM25: Not reported
PM10: Not reported
NH3: Not reported

Facility ID: AIR1982
SIC Code: 2281
AIRS Code: Not reported
Ploverid: 791
Date Received: 01/01/1990
Invent Year: 2010
Source Classification: Not reported
Total Volatile Organic Compound Emissions (lbs): Not reported
Total Haz Air Pollutants Emitted Defined by EPA (lbs): Not reported
Oxides of Nitrogen Emitted (lbs): Not reported
Carbon Monoxide Emitted (lbs): Not reported
Total Particulate Matter Emitted (lbs): Not reported
Total Oxides of sulfur Emitted (lbs): Not reported
Mailing Name: GERALD BEYER
Mailing Addr1: PO BOX 119
Mailing Addr2: Not reported
Mailing City/State/Zip: WOONSOCKET, RI 02895
Num of Employees: 38
Telephone Number: Not reported
Site ID: Not reported
PM25: Not reported
PM10: Not reported
NH3: Not reported

MAP FINDINGS

Map ID
 Direction
 Distance
 Elevation

Site

Database(s)

EDR ID Number
 EPA ID Number

J39
South
1/8-1/4
0.227 mi.
1199 ft.

COSTA PARK
FAIRMONT ST/FIRST AVE
WOONSOCKET, RI

RI UST **U002040242**
 N/A

Site 1 of 3 in cluster J

Relative:
Higher
Actual:
177 ft.

UST:
 Name: COSTA PARK
 Address: FAIRMONT ST/FIRST AVE
 City: WOONSOCKET
 Facility ID: UST-16473
 Facility Class: Other

 Tank ID: 1
Tank Status: **Permanently Closed**
 Tank Capacity: 5000
 Tank Substance: Heating Oil No.4
 Date Installed: 10/09/1984

40
East
1/8-1/4
0.228 mi.
1204 ft.

KUBASKA ROBERT J
175 HARRIS AVE
WOONSOCKET, RI 02895

RCRA-SQG **1001216090**
FINDS **RI5000011361**
ECHO
RI MANIFEST

Relative:
Higher
Actual:
239 ft.

RCRA-SQG:
 Date form received by agency: 08/01/1997
 Facility name: KUBASKA ROBERT J
 Facility address: 175 HARRIS AVE
 WOONSOCKET, RI 02895

 EPA ID: RI5000011361
 Mailing address: HARRIS AVE
 WOONSOCKET, RI 02895

 Contact: ROBERT KUBASKA
 Contact address: 175 HARRIS AVE
 WOONSOCKET, RI 02895

 Contact country: US
 Contact telephone: 401-762-0070
 Contact email: Not reported
 EPA Region: 01
 Classification: Small Small Quantity Generator
 Description: Handler: generates more than 100 and less than 1000 kg of hazardous waste during any calendar month and accumulates less than 6000 kg of hazardous waste at any time; or generates 100 kg or less of hazardous waste during any calendar month, and accumulates more than 1000 kg of hazardous waste at any time

Owner/Operator Summary:
 Owner/operator name: ROBERT J KUBASKA
 Owner/operator address: 175 HARRIS AVE
 WOONSOCKET, RI 02895

 Owner/operator country: Not reported
 Owner/operator telephone: 401-762-0070
 Owner/operator email: Not reported
 Owner/operator fax: Not reported
 Owner/operator extension: Not reported
 Legal status: Private
 Owner/Operator Type: Owner
 Owner/Op start date: Not reported

Map ID
Direction
Distance
Elevation

MAP FINDINGS

Site

Database(s)

EDR ID Number
EPA ID Number

KUBASKA ROBERT J (Continued)

1001216090

Owner/Op end date: Not reported

Handler Activities Summary:

U.S. importer of hazardous waste: No
Mixed waste (haz. and radioactive): No
Recycler of hazardous waste: No
Transporter of hazardous waste: No
Treater, storer or disposer of HW: No
Underground injection activity: No
On-site burner exemption: No
Furnace exemption: No
Used oil fuel burner: No
Used oil processor: No
User oil refiner: No
Used oil fuel marketer to burner: No
Used oil Specification marketer: No
Used oil transfer facility: No
Used oil transporter: No

Hazardous Waste Summary:

. Waste code: D011
. Waste name: SILVER

Violation Status: No violations found

FINDS:

Registry ID: 110004901125

Environmental Interest/Information System

RCRAInfo is a national information system that supports the Resource Conservation and Recovery Act (RCRA) program through the tracking of events and activities related to facilities that generate, transport, and treat, store, or dispose of hazardous waste. RCRAInfo allows RCRA program staff to track the notification, permit, compliance, and corrective action activities required under RCRA.

[Click this hyperlink](#) while viewing on your computer to access additional FINDS: detail in the EDR Site Report.

ECHO:

Envid: 1001216090
Registry ID: 110004901125
DFR URL: <http://echo.epa.gov/detailed-facility-report?fid=110004901125>

RI MANIFEST:

EPA Id: RI5000011361
GEN Cert Date: 3/26/2009
Manifest Document Number: 4148064
Waste Description: DW05
TSDf Id: MAR000008375
TSDf Name: Ecology Recovery Systems, Inc.
Qty: 5
WT/Vol Units: g

Map ID
Direction
Distance
Elevation

MAP FINDINGS

Site

Database(s)

EDR ID Number
EPA ID Number

KUBASKA ROBERT J (Continued)

1001216090

TSDf Date:	3/27/2009
Transporter 2 Id:	Not reported
Item Number:	900619
Transporter 2 Name:	Not reported
Transporter Name 2:	Stericycle, Inc
Transporter EPAID:	MAR0000009191
Transporter Receipt Date:	3/26/2009
Number Of Containers:	1
Container Type:	5 Gal Drum Disposal-Fixer
Waste Code1:	D011
Waste Code2:	Not reported
Waste Code3:	Not reported
Waste Code4:	Not reported
Waste Code5:	Not reported
Waste Code6:	Not reported
Fee Exempt Code:	Not reported
Comment:	Not reported
Transporter Name 2:	Not reported
Company Permit Number:	Not reported
Year:	Not reported
Quarter:	Not reported
Transporter Contact Name:	Not reported
Transporter Contact Email:	Not reported
Filing Date:	Not reported
Total Fee:	Not reported
Billing Name:	Not reported
Paid Date:	Not reported
Paid Time:	Not reported
Facility Receipt Date:	Not reported
Fee:	Not reported
Manifest Created Date:	Not reported
Manifest Updated Date:	Not reported
RI MANIFEST:	
Transporter Receipt Date:	3/26/2009
Number Of Containers:	1
Container Type:	5 Gal Drum Disposal-Fixer
Waste Code1:	D011
Waste Code2:	Not reported
Waste Code3:	Not reported
Waste Code4:	Not reported
Waste Code5:	Not reported
Waste Code6:	Not reported
Comment:	Not reported
Fee Exempt Code:	Not reported
TSDf Name:	Ecology Recovery Systems, Inc.
TSDf Id:	MAR000008375
Transporter Name 2:	Not reported
Company Permit Number:	Not reported
Year:	Not reported
EPA ID:	RI5000011361
Manifest Docket Number:	4148064
Quarter:	Not reported
Waste Description:	DW05
Transporter Contact Name:	Not reported
Quantity:	5
Transporter Contact Email:	Not reported
WT/Vol Units:	g

Map ID
Direction
Distance
Elevation

MAP FINDINGS

Site

Database(s)

EDR ID Number
EPA ID Number

KUBASKA ROBERT J (Continued)

1001216090

Filing Date:	Not reported
Total Fee:	Not reported
Item Number:	900619
Transporter Name:	Stericycle, Inc
Billing Name:	Not reported
Transporter EPA ID:	MAR0000009191
Date Paid:	Not reported
Time Paid:	Not reported
GEN Cert Date:	3/26/2009
Facility Receipt Date:	Not reported
Fee:	Not reported
Transporter 2 Receipt Date:	Not reported
Manifest Created Date:	Not reported
TSDf Receipt Date:	3/27/2009
Transporter 2 ID:	Not reported
Manifest Updated Date:	Not reported
Transporter Receipt Date:	3/26/2009
Number Of Containers:	1
Container Type:	5 Gal Drum Disposal-Fixer
Waste Code1:	D011
Waste Code2:	Not reported
Waste Code3:	Not reported
Waste Code4:	Not reported
Waste Code5:	Not reported
Waste Code6:	Not reported
Comment:	Not reported
Fee Exempt Code:	Not reported
TSDf Name:	Ecology Recovery Systems, Inc.
TSDf Id:	MAR000008375
Transporter Name 2:	Not reported
Company Permit Number:	Not reported
Year:	Not reported
EPA ID:	RI5000011361
Manifest Docket Number:	4148064
Quarter:	Not reported
Waste Description:	DW05
Transporter Contact Name:	Not reported
Quantity:	5
Transporter Contact Email:	Not reported
WT/Vol Units:	g
Filing Date:	Not reported
Total Fee:	Not reported
Item Number:	900619
Transporter Name:	Stericycle, Inc
Billing Name:	Not reported
Transporter EPA ID:	MAR0000009191
Date Paid:	Not reported
Time Paid:	Not reported
GEN Cert Date:	3/26/2009
Facility Receipt Date:	Not reported
Fee:	Not reported
Transporter 2 Receipt Date:	Not reported
Manifest Created Date:	Not reported
TSDf Receipt Date:	3/27/2009
Transporter 2 ID:	Not reported
Manifest Updated Date:	Not reported

Map ID
Direction
Distance
Elevation

MAP FINDINGS

Site

Database(s)

EDR ID Number
EPA ID Number

KUBASKA ROBERT J (Continued)

1001216090

Transporter Receipt Date:	11/8/2007
Number Of Containers:	Not reported
Container Type:	Not reported
Waste Code1:	D011
Waste Code2:	Not reported
Waste Code3:	Not reported
Waste Code4:	Not reported
Waste Code5:	Not reported
Waste Code6:	Not reported
Comment:	Not reported
Fee Exempt Code:	Not reported
TSDf Name:	Ecology Recovery Systems, Inc.
TSDf Id:	MAR000008375
Transporter Name 2:	Not reported
Company Permit Number:	Not reported
Year:	Not reported
EPA ID:	RI5000011361
Manifest Docket Number:	3090361
Quarter:	Not reported
Waste Description:	5 Gal Drum Disposal-Fixer
Transporter Contact Name:	Not reported
Quantity:	5
Transporter Contact Email:	Not reported
WT/Vol Units:	g
Filing Date:	Not reported
Total Fee:	Not reported
Item Number:	a
Transporter Name:	Stericycle, Inc
Billing Name:	Not reported
Transporter EPA ID:	MAR0000009191
Date Paid:	Not reported
Time Paid:	Not reported
GEN Cert Date:	11/8/2007
Facility Receipt Date:	Not reported
Fee:	Not reported
Transporter 2 Receipt Date:	Not reported
Manifest Created Date:	Not reported
TSDf Receipt Date:	11/9/2007
Transporter 2 ID:	Not reported
Manifest Updated Date:	Not reported
Transporter Receipt Date:	5/24/2007
Number Of Containers:	Not reported
Container Type:	Not reported
Waste Code1:	D011
Waste Code2:	Not reported
Waste Code3:	Not reported
Waste Code4:	Not reported
Waste Code5:	Not reported
Waste Code6:	Not reported
Comment:	Not reported
Fee Exempt Code:	Not reported
TSDf Name:	Not reported
TSDf Id:	Ecology Recovery Systems, Inc.
Transporter Name 2:	MAR000008375
Company Permit Number:	Not reported
Year:	Not reported

Map ID
Direction
Distance
Elevation

MAP FINDINGS

Site

Database(s)

EDR ID Number
EPA ID Number

KUBASKA ROBERT J (Continued)

1001216090

EPA ID: RI5000011361
Manifest Docket Number: 2767207
Quarter: Not reported
Waste Description: 5 Gal Drum Disposal-Fixer
Transporter Contact Name: Not reported
Quantity: 5
Transporter Contact Email: Not reported
WT/Vol Units: g
Filing Date: Not reported
Total Fee: Not reported
Item Number: 1
Transporter Name: Stericycle, Inc
Billing Name: Not reported
Transporter EPA ID: MAR0000009191
Date Paid: Not reported
Time Paid: Not reported
GEN Cert Date: 5/24/2007
Facility Receipt Date: Not reported
Fee: Not reported
Transporter 2 Receipt Date: Not reported
Manifest Created Date: Not reported
TSDf Receipt Date: 5/25/2007
Transporter 2 ID: Not reported
Manifest Updated Date: Not reported

Transporter Receipt Date: 11/8/2007
Number Of Containers: Not reported
Container Type: Not reported
Waste Code1: D011
Waste Code2: Not reported
Waste Code3: Not reported
Waste Code4: Not reported
Waste Code5: Not reported
Waste Code6: Not reported
Comment: Not reported
Fee Exempt Code: Not reported
TSDf Name: Ecology Recovery Systems, Inc.
TSDf Id: MAR000008375
Transporter Name 2: Not reported
Company Permit Number: Not reported
Year: Not reported
EPA ID: RI5000011361
Manifest Docket Number: 3090361
Quarter: Not reported
Waste Description: 5 Gal Drum Disposal-Fixer
Transporter Contact Name: Not reported
Quantity: 5
Transporter Contact Email: Not reported
WT/Vol Units: g
Filing Date: Not reported
Total Fee: Not reported
Item Number: a
Transporter Name: Stericycle, Inc
Billing Name: Not reported
Transporter EPA ID: MAR0000009191
Date Paid: Not reported
Time Paid: Not reported

Map ID
Direction
Distance
Elevation

MAP FINDINGS

Site

Database(s)

EDR ID Number
EPA ID Number

KUBASKA ROBERT J (Continued)

1001216090

GEN Cert Date:	11/8/2007
Facility Receipt Date:	Not reported
Fee:	Not reported
Transporter 2 Receipt Date:	Not reported
Manifest Created Date:	Not reported
TSDf Receipt Date:	11/9/2007
Transporter 2 ID:	Not reported
Manifest Updated Date:	Not reported
Transporter Receipt Date:	5/24/2007
Number Of Containers:	Not reported
Container Type:	Not reported
Waste Code1:	D011
Waste Code2:	Not reported
Waste Code3:	Not reported
Waste Code4:	Not reported
Waste Code5:	Not reported
Waste Code6:	Not reported
Comment:	Not reported
Fee Exempt Code:	Not reported
TSDf Name:	Not reported
TSDf Id:	Ecology Recovery Systems, Inc.
Transporter Name 2:	MAR000008375
Company Permit Number:	Not reported
Year:	Not reported
EPA ID:	RI5000011361
Manifest Docket Number:	2767207
Quarter:	Not reported
Waste Description:	5 Gal Drum Disposal-Fixer
Transporter Contact Name:	Not reported
Quantity:	5
Transporter Contact Email:	Not reported
WT/Vol Units:	g
Filing Date:	Not reported
Total Fee:	Not reported
Item Number:	1
Transporter Name:	Stericycle, Inc
Billing Name:	Not reported
Transporter EPA ID:	MAR0000009191
Date Paid:	Not reported
Time Paid:	Not reported
GEN Cert Date:	5/24/2007
Facility Receipt Date:	Not reported
Fee:	Not reported
Transporter 2 Receipt Date:	Not reported
Manifest Created Date:	Not reported
TSDf Receipt Date:	5/25/2007
Transporter 2 ID:	Not reported
Manifest Updated Date:	Not reported
Transporter Receipt Date:	Not reported
Number Of Containers:	0
Container Type:	Not reported
Waste Code1:	D011
Waste Code2:	Not reported
Waste Code3:	Not reported
Waste Code4:	Not reported

Map ID
Direction
Distance
Elevation

MAP FINDINGS

Site

Database(s)

EDR ID Number
EPA ID Number

KUBASKA ROBERT J (Continued)

1001216090

Waste Code5:	Not reported
Waste Code6:	Not reported
Comment:	Not reported
Fee Exempt Code:	Not reported
TSDf Name:	FREEDMAN JOSEPH CO INC
TSDf Id:	MAD981206774
Transporter Name 2:	Not reported
Company Permit Number:	Not reported
Year:	Not reported
EPA ID:	RI5000011361
Manifest Docket Number:	MAM107554
Quarter:	Not reported
Waste Description:	SILVER
Transporter Contact Name:	Not reported
Quantity:	5
Transporter Contact Email:	Not reported
WT/Vol Units:	G
Filing Date:	Not reported
Total Fee:	Not reported
Item Number:	1
Transporter Name:	STERICYCLE
Billing Name:	Not reported
Transporter EPA ID:	MAR000009191
Date Paid:	Not reported
Time Paid:	Not reported
GEN Cert Date:	3/15/2001
Facility Receipt Date:	Not reported
Fee:	Not reported
Transporter 2 Receipt Date:	Not reported
Manifest Created Date:	Not reported
TSDf Receipt Date:	Not reported
Transporter 2 ID:	Not reported
Manifest Updated Date:	Not reported
Transporter Receipt Date:	Not reported
Number Of Containers:	0
Container Type:	Not reported
Waste Code1:	D011
Waste Code2:	Not reported
Waste Code3:	Not reported
Waste Code4:	Not reported
Waste Code5:	Not reported
Waste Code6:	Not reported
Comment:	Not reported
Fee Exempt Code:	Not reported
TSDf Name:	FREEDMAN JOSEPH CO INC
TSDf Id:	MAD981206774
Transporter Name 2:	Not reported
Company Permit Number:	Not reported
Year:	Not reported
EPA ID:	RI5000011361
Manifest Docket Number:	MAM107554
Quarter:	Not reported
Waste Description:	SILVER
Transporter Contact Name:	Not reported
Quantity:	5
Transporter Contact Email:	Not reported

Map ID
Direction
Distance
Elevation

MAP FINDINGS

Site

Database(s)

EDR ID Number
EPA ID Number

KUBASKA ROBERT J (Continued)

1001216090

WT/Vol Units:	G
Filing Date:	Not reported
Total Fee:	Not reported
Item Number:	1
Transporter Name:	STERICYCLE
Billing Name:	Not reported
Transporter EPA ID:	MAR000009191
Date Paid:	Not reported
Time Paid:	Not reported
GEN Cert Date:	3/15/2001
Facility Receipt Date:	Not reported
Fee:	Not reported
Transporter 2 Receipt Date:	Not reported
Manifest Created Date:	Not reported
TSDf Receipt Date:	Not reported
Transporter 2 ID:	Not reported
Manifest Updated Date:	Not reported
Transporter Receipt Date:	Not reported
Number Of Containers:	0
Container Type:	Not reported
Waste Code1:	D011
Waste Code2:	Not reported
Waste Code3:	Not reported
Waste Code4:	Not reported
Waste Code5:	Not reported
Waste Code6:	Not reported
Comment:	Not reported
Fee Exempt Code:	Not reported
TSDf Name:	FREEDMAN JOSEPH CO INC
TSDf Id:	MAD981206774
Transporter Name 2:	Not reported
Company Permit Number:	Not reported
Year:	Not reported
EPA ID:	RI5000011361
Manifest Docket Number:	MAK045361
Quarter:	Not reported
Waste Description:	SILVER
Transporter Contact Name:	Not reported
Quantity:	5
Transporter Contact Email:	Not reported
WT/Vol Units:	G
Filing Date:	Not reported
Total Fee:	Not reported
Item Number:	1
Transporter Name:	STERICYCLE
Billing Name:	Not reported
Transporter EPA ID:	MAR000009191
Date Paid:	Not reported
Time Paid:	Not reported
GEN Cert Date:	10/5/2000
Facility Receipt Date:	Not reported
Fee:	Not reported
Transporter 2 Receipt Date:	Not reported
Manifest Created Date:	Not reported
TSDf Receipt Date:	Not reported
Transporter 2 ID:	Not reported

Map ID
Direction
Distance
Elevation

MAP FINDINGS

Site

Database(s)

EDR ID Number
EPA ID Number

KUBASKA ROBERT J (Continued)

1001216090

Manifest Updated Date:	Not reported
Transporter Receipt Date:	Not reported
Number Of Containers:	0
Container Type:	Not reported
Waste Code1:	D011
Waste Code2:	Not reported
Waste Code3:	Not reported
Waste Code4:	Not reported
Waste Code5:	Not reported
Waste Code6:	Not reported
Comment:	Not reported
Fee Exempt Code:	Not reported
TSD Name:	FREEDMAN JOSEPH CO INC
TSD Id:	MAD981206774
Transporter Name 2:	Not reported
Company Permit Number:	Not reported
Year:	Not reported
EPA ID:	RI5000011361
Manifest Docket Number:	5
Quarter:	Not reported
Waste Description:	SILVER
Transporter Contact Name:	Not reported
Quantity:	5
Transporter Contact Email:	Not reported
WT/Vol Units:	G
Filing Date:	Not reported
Total Fee:	Not reported
Item Number:	1
Transporter Name:	STERICYCLE
Billing Name:	Not reported
Transporter EPA ID:	MAR000009191
Date Paid:	Not reported
Time Paid:	Not reported
GEN Cert Date:	10/5/2000
Facility Receipt Date:	Not reported
Fee:	Not reported
Transporter 2 Receipt Date:	Not reported
Manifest Created Date:	Not reported
TSD Receipt Date:	Not reported
Transporter 2 ID:	Not reported
Manifest Updated Date:	Not reported
Transporter Receipt Date:	Not reported
Number Of Containers:	0
Container Type:	Not reported
Waste Code1:	D011
Waste Code2:	Not reported
Waste Code3:	Not reported
Waste Code4:	Not reported
Waste Code5:	Not reported
Waste Code6:	Not reported
Comment:	Not reported
Fee Exempt Code:	Not reported
TSD Name:	FREEDMAN JOSEPH CO INC
TSD Id:	MAD981206774
Transporter Name 2:	Not reported

Map ID
Direction
Distance
Elevation

MAP FINDINGS

Site

Database(s)

EDR ID Number
EPA ID Number

KUBASKA ROBERT J (Continued)

1001216090

Company Permit Number: Not reported
Year: Not reported
EPA ID: RI5000011361
Manifest Docket Number: MAK045361
Quarter: Not reported
Waste Description: SILVER
Transporter Contact Name: Not reported
Quantity: 5
Transporter Contact Email: Not reported
WT/Vol Units: G
Filing Date: Not reported
Total Fee: Not reported
Item Number: 1
Transporter Name: STERICYCLE
Billing Name: Not reported
Transporter EPA ID: MAR000009191
Date Paid: Not reported
Time Paid: Not reported
GEN Cert Date: 10/5/2000
Facility Receipt Date: Not reported
Fee: Not reported
Transporter 2 Receipt Date: Not reported
Manifest Created Date: Not reported
TSDf Receipt Date: Not reported
Transporter 2 ID: Not reported
Manifest Updated Date: Not reported

[Click this hyperlink](#) while viewing on your computer to access 2 additional RI_MANIFEST: record(s) in the EDR Site Report.

**K41
NE
1/8-1/4
0.240 mi.
1266 ft.**

**MARIE LALOR RAZEN
230 OAKLEY ST
WOONSOCKET, RI
Site 1 of 2 in cluster K**

**RI UST U003207824
N/A**

**Relative:
Higher
Actual:
230 ft.**

UST:
Name: MARIE LALOR RAZEN
Address: 230 OAKLEY ST
City: WOONSOCKET
Facility ID: UST-17132
Facility Class: Private Residence

Tank ID: 1
Tank Status: Permanently Closed
Tank Capacity: 2000
Tank Substance: Heating Oil No.2
Date Installed: 10/09/1984

MAP FINDINGS

Map ID
Direction
Distance
Elevation

Site

Database(s)

EDR ID Number
EPA ID Number

K42
ENE
1/8-1/4
0.243 mi.
1283 ft.

THEODORE M. LARAMEE
196 OAKLEY RD
WOONSOCKET, RI

RI UST **U004120957**
N/A

Site 2 of 2 in cluster K

Relative:
Higher
Actual:
238 ft.

UST:
Name: THEODORE M. LARAMEE
Address: 196 OAKLEY RD
City: WOONSOCKET
Facility ID: UST-4240
Facility Class: Private Residence

Tank ID: 1
Tank Status: Permanently Closed
Tank Capacity: 2000
Tank Substance: Heating Oil No.2
Date Installed: 10/09/1984

J43
South
1/8-1/4
0.244 mi.
1290 ft.

RIEL RAYMOND
150 FIRST AVE
WOONSOCKET, RI 02895

RCRA NonGen / NLR **1000875539**
FINDS **RID987487097**
ECHO

Site 2 of 3 in cluster J

Relative:
Higher
Actual:
188 ft.

RCRA NonGen / NLR:
Date form received by agency: 02/25/2000
Facility name: RIEL RAYMOND
Facility address: 150 FIRST AVE
 WOONSOCKET, RI 02895
EPA ID: RID987487097
Mailing address: FIRST AVE
 WOONSOCKET, RI 02895
Contact: RAYMOND RIEL
Contact address: FIRST AVE
 WOONSOCKET, RI 02895
Contact country: US
Contact telephone: 401-767-2023
Contact email: Not reported
EPA Region: 01
Classification: Non-Generator
Description: Handler: Non-Generators do not presently generate hazardous waste

Owner/Operator Summary:
Owner/operator name: RAYMOND RIEL
Owner/operator address: 150 FIRST STREET
 WOONSOCKET, RI 02895

Owner/operator country: Not reported
Owner/operator telephone: 401-767-2023
Owner/operator email: Not reported
Owner/operator fax: Not reported
Owner/operator extension: Not reported
Legal status: Private
Owner/Operator Type: Owner
Owner/Op start date: Not reported
Owner/Op end date: Not reported

Handler Activities Summary:
U.S. importer of hazardous waste: No

Map ID
Direction
Distance
Elevation

MAP FINDINGS

Site

Database(s)

EDR ID Number
EPA ID Number

RIEL RAYMOND (Continued)

1000875539

Mixed waste (haz. and radioactive): No
Recycler of hazardous waste: No
Transporter of hazardous waste: No
Treater, storer or disposer of HW: No
Underground injection activity: No
On-site burner exemption: No
Furnace exemption: No
Used oil fuel burner: No
Used oil processor: No
User oil refiner: No
Used oil fuel marketer to burner: No
Used oil Specification marketer: No
Used oil transfer facility: No
Used oil transporter: No

Historical Generators:

Date form received by agency: 07/22/1993
Site name: RIEL RAYMOND
Classification: Small Quantity Generator

Hazardous Waste Summary:

. Waste code: D008
. Waste name: LEAD

. Waste code: D018
. Waste name: BENZENE

Violation Status: No violations found

FINDS:

Registry ID: 110007827904

Environmental Interest/Information System

RCRAInfo is a national information system that supports the Resource Conservation and Recovery Act (RCRA) program through the tracking of events and activities related to facilities that generate, transport, and treat, store, or dispose of hazardous waste. RCRAInfo allows RCRA program staff to track the notification, permit, compliance, and corrective action activities required under RCRA.

[Click this hyperlink](#) while viewing on your computer to access additional FINDS: detail in the EDR Site Report.

ECHO:

Envid: 1000875539
Registry ID: 110007827904
DFR URL: <http://echo.epa.gov/detailed-facility-report?fid=110007827904>

MAP FINDINGS

Map ID
Direction
Distance
Elevation

Site

Database(s)

EDR ID Number
EPA ID Number

44
ESE
1/4-1/2
0.255 mi.
1349 ft.

PROVIDENCE-WORCESTER CO. INC.
ONE DEPOT SQUARE
WOONSOCKET, RI 02895

SEMS-ARCHIVE **1003862756**
RID001503614

Relative:
Higher
Actual:
200 ft.

SEMS Archive:
Site ID: 0101952
EPA ID: RID001503614
Cong District: 01
FIPS Code: 44007
FF: N
NPL: Not on the NPL
Non NPL Status: NFRAP-Site does not qualify for the NPL based on existing information

SEMS Archive Detail:

Region: 01
Site ID: 0101952
EPA ID: RID001503614
Site Name: PROVIDENCE-WORCESTER CO. INC.
NPL: N
FF: N
OU: 00
Action Code: VS
Action Name: ARCH SITE
SEQ: 1
Start Date: Not reported
Finish Date: 1989-03-28 05:00:00
Qual: Not reported
Current Action Lead: EPA Perf In-Hse

Region: 01
Site ID: 0101952
EPA ID: RID001503614
Site Name: PROVIDENCE-WORCESTER CO. INC.
NPL: N
FF: N
OU: 00
Action Code: PA
Action Name: PA
SEQ: 1
Start Date: Not reported
Finish Date: 1989-03-28 05:00:00
Qual: N
Current Action Lead: EPA Perf

Region: 01
Site ID: 0101952
EPA ID: RID001503614
Site Name: PROVIDENCE-WORCESTER CO. INC.
NPL: N
FF: N
OU: 00
Action Code: DS
Action Name: DISCVRY
SEQ: 1
Start Date: 1988-06-01 04:00:00
Finish Date: 1988-06-01 04:00:00
Qual: Not reported
Current Action Lead: EPA Perf

MAP FINDINGS

Map ID
Direction
Distance
Elevation

Site

Database(s)

EDR ID Number
EPA ID Number

J45
South
1/4-1/2
0.269 mi.
1418 ft.

RAY RIEL CONSTRUCTION
117 FIRST AVENUE
WOONSOCKET, RI

Site 3 of 3 in cluster J

RI SHWS **S103934096**
RI AUL **N/A**

Relative:
Higher

Actual:
189 ft.

SHWS:
Name: RAY RIEL CONSTRUCTION
Address: 117 FIRST AVENUE
City,State,Zip: WOONSOCKET, RI
Project Code: RRCO-HWM
Siterem Site Number: SR-39-1211 B
Facility Status: Inactive
Project Code Desc: RRCO-HWM
Project Date: 05/11/1993

AUL:
Name: RAY RIEL CONSTRUCTION
Address: 117 FIRST AVENUE
City,State,Zip: WOONSOCKET, RI
ELUR Date: 11/15/1999
Count Of Town: 1
Facility Size (Acres): 1
Project Code: RRCO-HWM
SA Date: 06/25/1999
Plat: 6A
Lot: 117
Siterem Site Number:SR-39-1211 B

46
SE
1/4-1/2
0.396 mi.
2091 ft.

DAOPHAOTHENH PROPERTY
NORTHEAST ST
WOONSOCKET, RI

RI LUST **U003352152**
RI UST **N/A**

Relative:
Higher

Actual:
170 ft.

LUST:
Name: DAOPHAOTHENH PROPERTY
Address: NORTHEAST ST
City,State,Zip: WOONSOCKET, RI
Project Number: 3939-LS
Project Date: 08/06/1997
Facility Id: UST-18299
Fstatus Decode: Soil Removal Only; No Further Action Required
Facility Status: Soil Removal Only; No Further Action Required

UST:
Name: DAOPHAOTHENH PROPERTY
Address: NORTHEAST ST
City: WOONSOCKET
Facility ID: UST-18299
Facility Class: Other

Tank ID: 1
Tank Status: Permanently Closed
Tank Capacity: 1000
Tank Substance: Gasoline
Date Installed: 10/09/1984

MAP FINDINGS

Map ID Direction Distance Elevation		Database(s)	EDR ID Number EPA ID Number
--	--	-------------	--------------------------------

47 ESE 1/4-1/2 0.421 mi. 2225 ft. Relative: Higher Actual: 188 ft.	HONEYWELL SENSING & CONTROL 245 RAILROAD STREET WOONSOCKET, RI 02895	RCRA-SQG RI LUST ICIS US AIRS FINDS ECHO RI AIRS RI MANIFEST RI NPDES	1000112187 RID980909907
---	---	--	--

RCRA-SQG:
 Date form received by agency: 04/01/2014
 Facility name: HONEYWELL AUTOMATION & CONTROL PRODUCTS, SENSING & CONTROL
 Facility address: 245 RAILROAD ST
 WOONSOCKET, RI 02895
 EPA ID: RID980909907
 Mailing address: RAILROAD ST
 WOONSOCKET, RI 02895
 Contact: DANIEL J BREITMAIER
 Contact address: RAILROAD ST
 WOONSOCKET, RI 02895
 Contact country: US
 Contact telephone: 401-762-6898
 Contact email: DANIEL.BREITMAIER@HONEYWELL.COM
 EPA Region: 01
 Land type: Private
 Classification: Small Small Quantity Generator
 Description: Handler: generates more than 100 and less than 1000 kg of hazardous waste during any calendar month and accumulates less than 6000 kg of hazardous waste at any time; or generates 100 kg or less of hazardous waste during any calendar month, and accumulates more than 1000 kg of hazardous waste at any time

Owner/Operator Summary:
 Owner/operator name: HONEYWELL AUTOMATION & CONTROL PRODUCTS,
 Owner/operator address: COLUMBIA ROAD
 MORRISTOWN, NJ 07962
 Owner/operator country: US
 Owner/operator telephone: 248-808-8572
 Owner/operator email: Not reported
 Owner/operator fax: Not reported
 Owner/operator extension: Not reported
 Legal status: Private
 Owner/Operator Type: Operator
 Owner/Op start date: 01/01/1989
 Owner/Op end date: Not reported

Owner/operator name: HONEYWELL AUTOMATION & CONTROL PRODUCTS,
 Owner/operator address: COLUMBIA ROAD
 MORRISTOWN, NJ 07962
 Owner/operator country: US
 Owner/operator telephone: 248-808-8572
 Owner/operator email: Not reported
 Owner/operator fax: Not reported
 Owner/operator extension: Not reported
 Legal status: Private
 Owner/Operator Type: Owner
 Owner/Op start date: 01/01/1989
 Owner/Op end date: Not reported

Map ID
Direction
Distance
Elevation

MAP FINDINGS

Site

Database(s)

EDR ID Number
EPA ID Number

HONEYWELL SENSING & CONTROL (Continued)

1000112187

Handler Activities Summary:

U.S. importer of hazardous waste: No
Mixed waste (haz. and radioactive): No
Recycler of hazardous waste: No
Transporter of hazardous waste: No
Treater, storer or disposer of HW: No
Underground injection activity: No
On-site burner exemption: No
Furnace exemption: No
Used oil fuel burner: No
Used oil processor: No
User oil refiner: No
Used oil fuel marketer to burner: No
Used oil Specification marketer: No
Used oil transfer facility: No
Used oil transporter: No

Historical Generators:

Date form received by agency: 04/01/2014
Site name: HONEYWELL INTERNATIONAL
Classification: Small Quantity Generator

Date form received by agency: 02/27/2014
Site name: HONEYWELL SENSING AND CONTROLS
Classification: Small Quantity Generator

Date form received by agency: 04/03/2012
Site name: HONEYWELL SENSING AND CONTROLS
Classification: Small Quantity Generator

Date form received by agency: 05/14/2004
Site name: HONEYWELL SENSING AND CONTROL
Classification: Small Quantity Generator

Date form received by agency: 04/03/1984
Site name: ROBERTSHAW CONTROLS CO
Classification: Not a generator, verified

Hazardous Waste Summary:

. Waste code: D001
. Waste name: IGNITABLE WASTE

. Waste code: D002
. Waste name: CORROSIVE WASTE

. Waste code: D008
. Waste name: LEAD

. Waste code: D009
. Waste name: MERCURY

. Waste code: D011
. Waste name: SILVER

Map ID
Direction
Distance
Elevation

MAP FINDINGS

Site

Database(s)

EDR ID Number
EPA ID Number

HONEYWELL SENSING & CONTROL (Continued)

1000112187

- . Waste code: D018
- . Waste name: BENZENE

- . Waste code: D035
- . Waste name: METHYL ETHYL KETONE

- . Waste code: F003
- . Waste name: THE FOLLOWING SPENT NONHALOGENATED SOLVENTS: XYLENE, ACETONE, ETHYL ACETATE, ETHYL BENZENE, ETHYL ETHER, METHYL ISOBUTYL KETONE, N-BUTYL ALCOHOL, CYCLOHEXANONE, AND METHANOL; ALL SPENT SOLVENT MIXTURES/BLENDS CONTAINING, BEFORE USE, ONLY THE ABOVE SPENT NONHALOGENATED SOLVENTS; AND ALL SPENT SOLVENT MIXTURES/BLENDS CONTAINING, BEFORE USE, ONE OR MORE OF THE ABOVE NONHALOGENATED SOLVENTS, AND A TOTAL OF TEN PERCENT OR MORE (BY VOLUME) OF ONE OR MORE OF THOSE SOLVENTS LISTED IN F001, F002, F004, AND F005; AND STILL BOTTOMS FROM THE RECOVERY OF THESE SPENT SOLVENTS AND SPENT SOLVENT MIXTURES.

- . Waste code: F005
- . Waste name: THE FOLLOWING SPENT NONHALOGENATED SOLVENTS: TOLUENE, METHYL ETHYL KETONE, CARBON DISULFIDE, ISOBUTANOL, PYRIDINE, BENZENE, 2-ETHOXYETHANOL, AND 2-NITROPROPANE; ALL SPENT SOLVENT MIXTURES/BLENDS CONTAINING, BEFORE USE, A TOTAL OF TEN PERCENT OR MORE (BY VOLUME) OF ONE OR MORE OF THE ABOVE NONHALOGENATED SOLVENTS OR THOSE SOLVENTS LISTED IN F001, F002, OR F004; AND STILL BOTTOMS FROM THE RECOVERY OF THESE SPENT SOLVENTS AND SPENT SOLVENT MIXTURES.

- . Waste code: LABP
- . Waste name: LAB PACK

- . Waste code: U223
- . Waste name: BENZENE, 1,3-DIISOCYANATOMETHYL- (R,T) (OR) TOLUENE DIISOCYANATE (R,T)

Facility Has Received Notices of Violations:

- Regulation violated: Not reported
- Area of violation: Generators - Pre-transport
- Date violation determined: 02/16/2011
- Date achieved compliance: 02/16/2011
- Violation lead agency: EPA
 - Enforcement action: Not reported
 - Enforcement action date: Not reported
 - Enf. disposition status: Not reported
 - Enf. disp. status date: Not reported
 - Enforcement lead agency: Not reported
 - Proposed penalty amount: Not reported
 - Final penalty amount: Not reported
 - Paid penalty amount: Not reported

- Regulation violated: Not reported
- Area of violation: Universal Waste - Small Quantity Handlers
- Date violation determined: 02/16/2011
- Date achieved compliance: 02/16/2011
- Violation lead agency: EPA
 - Enforcement action: WRITTEN INFORMAL

Map ID
Direction
Distance
Elevation

MAP FINDINGS

Site

Database(s)

EDR ID Number
EPA ID Number

HONEYWELL SENSING & CONTROL (Continued)

1000112187

Enforcement action date: 05/10/2012
Enf. disposition status: Action Satisfied (Case Closed)
Enf. disp. status date: 06/05/2012
Enforcement lead agency: EPA
Proposed penalty amount: Not reported
Final penalty amount: Not reported
Paid penalty amount: Not reported

Regulation violated: Not reported
Area of violation: State Statute or Regulation
Date violation determined: 01/16/2009
Date achieved compliance: 01/16/2009
Violation lead agency: State
Enforcement action: Not reported
Enforcement action date: Not reported
Enf. disposition status: Not reported
Enf. disp. status date: Not reported
Enforcement lead agency: Not reported
Proposed penalty amount: Not reported
Final penalty amount: Not reported
Paid penalty amount: Not reported

Evaluation Action Summary:

Evaluation date: 02/16/2011
Evaluation: COMPLIANCE EVALUATION INSPECTION ON-SITE
Area of violation: Universal Waste - Small Quantity Handlers
Date achieved compliance: 02/16/2011
Evaluation lead agency: EPA

Evaluation date: 02/16/2011
Evaluation: COMPLIANCE EVALUATION INSPECTION ON-SITE
Area of violation: Generators - Pre-transport
Date achieved compliance: 02/16/2011
Evaluation lead agency: EPA

Evaluation date: 01/16/2009
Evaluation: COMPLIANCE EVALUATION INSPECTION ON-SITE
Area of violation: State Statute or Regulation
Date achieved compliance: 01/16/2009
Evaluation lead agency: State

LUST:

Name: HONEYWELL SENSING AND CONTROL
Address: 245 RAILROAD ST
City,State,Zip: WOONSOCKET, RI
Project Number: 3955-LS
Project Date: 04/19/2004
Facility Id: Not reported
Fstatus Decode: Soil Removal Only; No Further Action Required
Facility Status: Soil Removal Only; No Further Action Required

ICIS:

Enforcement Action ID: HQ-2011-8004
FRS ID: 110004912587
Action Name: Honeywell International Inc.
Facility Name: HONEYWELL SENSING & CONTROL
Facility Address: 245 RAILROAD STREET

Map ID
Direction
Distance
Elevation

MAP FINDINGS

Site

Database(s)

EDR ID Number
EPA ID Number

HONEYWELL SENSING & CONTROL (Continued)

1000112187

Enforcement Action Type: WOONSOCKET, RI 02895-3039
EPCRA 325 Action For Penalty
Facility County: PROVIDENCE
Program System Acronym: TRIS
Enforcement Action Forum Desc: Administrative - Formal
EA Type Code: 325
Facility SIC Code: Not reported
Federal Facility ID: Not reported
Latitude in Decimal Degrees: 42.004575
Longitude in Decimal Degrees: -71.51779
Permit Type Desc: Not reported
Program System Acronym: 02895HNYWL245RA
Facility NAICS Code: Not reported
Tribal Land Code: Not reported

US AIRS (AFS):

Envid: 1000112187
Region Code: 01
County Code: RI007
Programmatic ID: AIR RI0000004400700106
Facility Registry ID: 110004912587
D and B Number: Not reported
Facility Site Name: HONEYWELL SENSING AND CONTROL
Primary SIC Code: Not reported
NAICS Code: 334511
Default Air Classification Code: SMI
Facility Type of Ownership Code: POF
Air CMS Category Code: SMI
HPV Status: Not reported

US AIRS (AFS):

Region Code: 01
Programmatic ID: AIR RI0000004400700106
Facility Registry ID: 110004912587
Air Operating Status Code: OPR
Default Air Classification Code: SMI
Air Program: Federally-Enforceable State Operating Permit - Non Title V
Activity Date: 2012-06-12 00:00:00
Activity Status Date: Not reported
Activity Group: Compliance Monitoring
Activity Type: Inspection/Evaluation
Activity Status: Not reported

FINDS:

Registry ID: 110004912587

Environmental Interest/Information System

Rhode Island - Permits, Licenses and Other Vital Environmental Records (RI-PLOVER) is the Rhode Island Department of Environmental Management's regulatory programs' information management system.

AFS (Aerometric Information Retrieval System (AIRS) Facility Subsystem) replaces the former Compliance Data System (CDS), the National Emission Data System (NEDS), and the Storage and Retrieval of

Map ID
Direction
Distance
Elevation

MAP FINDINGS

Site

Database(s)

EDR ID Number
EPA ID Number

HONEYWELL SENSING & CONTROL (Continued)

1000112187

Aerometric Data (SAROAD). AIRS is the national repository for information concerning airborne pollution in the United States. AFS is used to track emissions and compliance data from industrial plants. AFS data are utilized by states to prepare State Implementation Plans to comply with regulatory programs and by EPA as an input for the estimation of total national emissions. AFS is undergoing a major redesign to support facility operating permits required under Title V of the Clean Air Act.

AIR SYNTHETIC MINOR

AIR EMISSIONS CLASSIFICATION UNKNOWN

US EPA TRIS (Toxics Release Inventory System) contains information from facilities on the amounts of over 300 listed toxic chemicals that these facilities release directly to air, water, land, or that are transported off-site.

RCRAInfo is a national information system that supports the Resource Conservation and Recovery Act (RCRA) program through the tracking of events and activities related to facilities that generate, transport, and treat, store, or dispose of hazardous waste. RCRAInfo allows RCRA program staff to track the notification, permit, compliance, and corrective action activities required under RCRA.

US National Pollutant Discharge Elimination System (NPDES) module of the Compliance Information System (ICIS) tracks surface water permits issued under the Clean Water Act. Under NPDES, all facilities that discharge pollutants from any point source into waters of the United States are required to obtain a permit. The permit will likely contain limits on what can be discharged, impose monitoring and reporting requirements, and include other provisions to ensure that the discharge does not adversely affect water quality.

HAZARDOUS WASTE BIENNIAL REPORTER

[Click this hyperlink](#) while viewing on your computer to access additional FINDS: detail in the EDR Site Report.

ECHO:

Envid: 1000112187
Registry ID: 110004912587
DFR URL: <http://echo.epa.gov/detailed-facility-report?fid=110004912587>

AIRS:

Facility ID: AIR1054
SIC Code: Not reported
AIRS Code: Not reported
Ploverid: 426
Date Received: 01/01/1990
Invent Year: 2012
Source Classification: Not reported
Total Volatile Organic Compound Emissions (lbs): Not reported
Total Haz Air Pollutants Emitted Defined by EPA (lbs): Not reported
Oxides of Nitrogen Emitted (lbs): Not reported

Map ID
Direction
Distance
Elevation

MAP FINDINGS

Site

Database(s)

EDR ID Number
EPA ID Number

HONEYWELL SENSING & CONTROL (Continued)

1000112187

Carbon Monoxide Emitted (lbs): Not reported
Total Particulate Matter Emitted (lbs): Not reported
Total Oxides of sulfur Emitted (lbs): Not reported
Mailing Name: GUY DESAULNIERS
Mailing Addr1: 245 RAILROAD ST
Mailing Addr2: Not reported
Mailing City/State/Zip: WOONSOCKET, RI 02895
Num of Employees: 141
Telephone Number: 401-762-6898
Site ID: Not reported
PM25: Not reported
PM10: Not reported
NH3: Not reported

Facility ID: 426
SIC Code: Not reported
AIRS Code: Not reported
Ploverid: Not reported
Date Received: Not reported
Invent Year: 2017
Source Classification: Not reported
Total Volatile Organic Compound Emissions (lbs): 3753.63
Total Haz Air Pollutants Emitted Defined by EPA (lbs): 646.04
Oxides of Nitrogen Emitted (lbs): 320.35
Carbon Monoxide Emitted (lbs): 269.09
Total Particulate Matter Emitted (lbs): 24.35
Total Oxides of sulfur Emitted (lbs): 1.92
Mailing Name: Not reported
Mailing Addr1: Not reported
Mailing Addr2: Not reported
Mailing City/State/Zip: Not reported
Num of Employees: Not reported
Telephone Number: Not reported
Site ID: Not reported
PM25: 24.35
PM10: 24.35
NH3: Not reported

Facility ID: AIR1054
SIC Code: Not reported
AIRS Code: Not reported
Ploverid: 426
Date Received: 01/01/1990
Invent Year: 2010
Source Classification: Not reported
Total Volatile Organic Compound Emissions (lbs): Not reported
Total Haz Air Pollutants Emitted Defined by EPA (lbs): Not reported
Oxides of Nitrogen Emitted (lbs): Not reported
Carbon Monoxide Emitted (lbs): Not reported
Total Particulate Matter Emitted (lbs): Not reported
Total Oxides of sulfur Emitted (lbs): Not reported
Mailing Name: GUY DESAULNIERS
Mailing Addr1: 245 RAILROAD ST
Mailing Addr2: Not reported
Mailing City/State/Zip: WOONSOCKET, RI 02895
Num of Employees: 180
Telephone Number: 4017626271

Map ID
Direction
Distance
Elevation

MAP FINDINGS

Site

Database(s)

EDR ID Number
EPA ID Number

HONEYWELL SENSING & CONTROL (Continued)

1000112187

Site ID:	Not reported
PM25:	Not reported
PM10:	Not reported
NH3:	Not reported
Facility ID:	AIR1054
SIC Code:	Not reported
AIRS Code:	Not reported
Ploverid:	Not reported
Date Received:	Not reported
Invent Year:	Not reported
Source Classification:	Not reported
Total Volatile Organic Compound Emissions (lbs):	Not reported
Total Haz Air Pollutants Emitted Defined by EPA (lbs):	Not reported
Oxides of Nitrogen Emitted (lbs):	Not reported
Carbon Monoxide Emitted (lbs):	Not reported
Total Particulate Matter Emitted (lbs):	Not reported
Total Oxides of sulfur Emitted (lbs):	Not reported
Mailing Name:	GUY DESAULNIERS
Mailing Addr1:	245 RAILROAD ST
Mailing Addr2:	null
Mailing City/State/Zip:	WOONSOCKET, RI 02895
Num of Employees:	150
Telephone Number:	401-762-6271
Site ID:	Not reported
PM25:	Not reported
PM10:	Not reported
NH3:	Not reported
Facility ID:	426
SIC Code:	Not reported
AIRS Code:	Not reported
Ploverid:	Not reported
Date Received:	Not reported
Invent Year:	Not reported
Source Classification:	Not reported
Total Volatile Organic Compound Emissions (lbs):	862.300
Total Haz Air Pollutants Emitted Defined by EPA (lbs):	144.100
Oxides of Nitrogen Emitted (lbs):	142.800
Carbon Monoxide Emitted (lbs):	30.600
Total Particulate Matter Emitted (lbs):	20.300
Total Oxides of sulfur Emitted (lbs):	153.200
Mailing Name:	Not reported
Mailing Addr1:	Not reported
Mailing Addr2:	Not reported
Mailing City/State/Zip:	Not reported
Num of Employees:	Not reported
Telephone Number:	Not reported
Site ID:	Not reported
PM25:	Not reported
PM10:	Not reported
NH3:	Not reported
Facility ID:	AIR1054
SIC Code:	0
AIRS Code:	Not reported
Ploverid:	Not reported

Map ID
Direction
Distance
Elevation

MAP FINDINGS

Site

Database(s)

EDR ID Number
EPA ID Number

HONEYWELL SENSING & CONTROL (Continued)

1000112187

Date Received:	Not reported
Invent Year:	2002
Source Classification:	40100399
Total Volatile Organic Compound Emissions (lbs):	616
Total Haz Air Pollutants Emitted Defined by EPA (lbs):	0
Oxides of Nitrogen Emitted (lbs):	0
Carbon Monoxide Emitted (lbs):	0
Total Particulate Matter Emitted (lbs):	0
Total Oxides of sulfur Emitted (lbs):	0
Mailing Name:	Not reported
Mailing Addr1:	Not reported
Mailing Addr2:	Not reported
Mailing City/State/Zip:	Not reported
Num of Employees:	Not reported
Telephone Number:	Not reported
Site ID:	Not reported
PM25:	Not reported
PM10:	Not reported
NH3:	Not reported
Facility ID:	AIR1054
SIC Code:	0
AIRS Code:	Not reported
Ploverid:	Not reported
Date Received:	Not reported
Invent Year:	2002
Source Classification:	39999997
Total Volatile Organic Compound Emissions (lbs):	239
Total Haz Air Pollutants Emitted Defined by EPA (lbs):	239
Oxides of Nitrogen Emitted (lbs):	0
Carbon Monoxide Emitted (lbs):	0
Total Particulate Matter Emitted (lbs):	0
Total Oxides of sulfur Emitted (lbs):	0
Mailing Name:	Not reported
Mailing Addr1:	Not reported
Mailing Addr2:	Not reported
Mailing City/State/Zip:	Not reported
Num of Employees:	Not reported
Telephone Number:	Not reported
Site ID:	Not reported
PM25:	Not reported
PM10:	Not reported
NH3:	Not reported
Facility ID:	AIR1054
SIC Code:	0
AIRS Code:	Not reported
Ploverid:	Not reported
Date Received:	Not reported
Invent Year:	2002
Source Classification:	10200502
Total Volatile Organic Compound Emissions (lbs):	0
Total Haz Air Pollutants Emitted Defined by EPA (lbs):	0
Oxides of Nitrogen Emitted (lbs):	32
Carbon Monoxide Emitted (lbs):	8
Total Particulate Matter Emitted (lbs):	10
Total Oxides of sulfur Emitted (lbs):	117

Map ID
Direction
Distance
Elevation

MAP FINDINGS

Site

Database(s)

EDR ID Number
EPA ID Number

HONEYWELL SENSING & CONTROL (Continued)

1000112187

Mailing Name: Not reported
Mailing Addr1: Not reported
Mailing Addr2: Not reported
Mailing City/State/Zip: Not reported
Num of Employees: Not reported
Telephone Number: Not reported
Site ID: Not reported
PM25: Not reported
PM10: Not reported
NH3: Not reported

Facility ID: AIR1054
SIC Code: Not reported
AIRS Code: Not reported
Ploverid: 426
Date Received: 01/01/1990
Invent Year: 2009
Source Classification: Not reported
Total Volatile Organic Compound Emissions (lbs): Not reported
Total Haz Air Pollutants Emitted Defined by EPA (lbs): Not reported
Oxides of Nitrogen Emitted (lbs): Not reported
Carbon Monoxide Emitted (lbs): Not reported
Total Particulate Matter Emitted (lbs): Not reported
Total Oxides of sulfur Emitted (lbs): Not reported

Mailing Name: TECH CONTACT
Mailing Addr1: 245 RAILROAD ST
Mailing Addr2: Not reported
Mailing City/State/Zip: WOONSOCKET, RI 02895
Num of Employees: 180
Telephone Number: Not reported
Site ID: Not reported
PM25: Not reported
PM10: Not reported
NH3: Not reported

Facility ID: Not reported
SIC Code: Not reported
AIRS Code: Not reported
Ploverid: Not reported
Date Received: Not reported
Invent Year: 2014
Source Classification: Not reported
Total Volatile Organic Compound Emissions (lbs): 1678.4
Total Haz Air Pollutants Emitted Defined by EPA (lbs): 1434
Oxides of Nitrogen Emitted (lbs): 421
Carbon Monoxide Emitted (lbs): 329
Total Particulate Matter Emitted (lbs): 36
Total Oxides of sulfur Emitted (lbs): 89

Mailing Name: Not reported
Mailing Addr1: Not reported
Mailing Addr2: Not reported
Mailing City/State/Zip: Not reported
Num of Employees: Not reported
Telephone Number: Not reported
Site ID: Not reported
PM25: Not reported
PM10: Not reported

Map ID
Direction
Distance
Elevation

MAP FINDINGS

Site

Database(s)

EDR ID Number
EPA ID Number

HONEYWELL SENSING & CONTROL (Continued)

1000112187

NH3: Not reported

RI MANIFEST:

EPA Id: RID980909907
GEN Cert Date: Not reported
Manifest Document Number: 000304947VES
Waste Description: RQ Polychlorinated biphenyls, liquid, 9, UN2315, PGIII
TSDf Id: MA5000004713
TSDf Name: VEOLIA ES TECHNICAL SOLUTIONS, L.L.C.
Qty: 1
WT/Vol Units: K
TSDf Date: 7/27/2009
Transporter 2 Id: Not reported
Item Number: 1
Transporter 2 Name: Not reported
Transporter Name 2: VEOLIA ES TECHNICAL SOLUTIONS, L.L.C.
Transporter EPAID: NJD080631369
Transporter Receipt Date: Not reported
Number Of Containers: 2
Container Type: DM
Waste Code1: R007
Waste Code2: MA99
Waste Code3: Not reported
Waste Code4: Not reported
Waste Code5: Not reported
Waste Code6: Not reported
Fee Exempt Code: Not reported
Comment: Not reported
Transporter Name 2: Not reported
Company Permit Number: Not reported
Year: Not reported
Quarter: Not reported
Transporter Contact Name: Not reported
Transporter Contact Email: Not reported
Filing Date: Not reported
Total Fee: Not reported
Billing Name: Not reported
Paid Date: Not reported
Paid Time: Not reported
Facility Receipt Date: Not reported
Fee: Not reported
Manifest Created Date: Not reported
Manifest Updated Date: Not reported

RI MANIFEST:

Transporter Receipt Date: 09/29/2017
Number Of Containers: 1
Container Type: DF
Waste Code1: R015
Waste Code2: Not reported
Waste Code3: Not reported
Waste Code4: Not reported
Waste Code5: Not reported
Waste Code6: Not reported
Comment: Not reported
Fee Exempt Code: 3
TSDf Name: Clean Harbors El Dorado LLC

Map ID
Direction
Distance
Elevation

MAP FINDINGS

Site

Database(s)

EDR ID Number
EPA ID Number

HONEYWELL SENSING & CONTROL (Continued)

1000112187

TSDf Id: ARD069748192
Transporter Name 2: Tri State Motor Transit
Company Permit Number: 387
Year: 2017
EPA ID: RID980909907
Manifest Docket Number: 011219913FLE
Quarter: q3
Waste Description: NON DOT REGULATED MATERIAL (EPOXY POWDER COA
Transporter Contact Name: Terri Cowans
Quantity: 200
Transporter Contact Email: terri.cowans@safety-kleen.com
WT/Vol Units: P
Filing Date: 10/30/2017
Total Fee: \$36,243.12
Item Number: 7
Transporter Name: Clean Harbors Environmental Serv
Billing Name: Clean Harbors
Transporter EPA ID: MAD039322250
Date Paid: 10/30/2017
Time Paid: 6:22PM
GEN Cert Date: 09/29/2017
Facility Receipt Date: 10/07/2017
Fee: \$0.00
Transporter 2 Receipt Date: 10/02/2017
Manifest Created Date: 10/30/2017
TSDf Receipt Date: Not reported
Transporter 2 ID: MOD095038998
Manifest Updated Date: 10/30/2017

Transporter Receipt Date: 03/17/2017
Number Of Containers: 2
Container Type: DM
Waste Code1: MA01
Waste Code2: R015
Waste Code3: Not reported
Waste Code4: Not reported
Waste Code5: Not reported
Waste Code6: Not reported
Comment: Not reported
Fee Exempt Code: 3
TSDf Name: Clean Harbors of Braintree Inc
TSDf Id: MAD053452637
Transporter Name 2: Not reported
Company Permit Number: 387
Year: 2017
EPA ID: RID980909907
Manifest Docket Number: 010473680FLE
Quarter: q1
Waste Description: NONE, NON DOT REGULATED MATERIAL (USED OIL), N/A,
Transporter Contact Name: Terri Cowans
Quantity: 648
Transporter Contact Email: terri.cowans@safety-kleen.com
WT/Vol Units: P
Filing Date: 04/24/2017
Total Fee: \$38,286.52
Item Number: 3
Transporter Name: Clean Harbors Environmental Serv

Map ID
Direction
Distance
Elevation

MAP FINDINGS

Site

Database(s)

EDR ID Number
EPA ID Number

HONEYWELL SENSING & CONTROL (Continued)

1000112187

Billing Name: Clean Harbors
Transporter EPA ID: MAD039322250
Date Paid: 06/03/2017
Time Paid: 1:27PM
GEN Cert Date: 03/17/2017
Facility Receipt Date: 03/17/2017
Fee: \$0.00
Transporter 2 Receipt Date: Not reported
Manifest Created Date: 04/24/2017
TSDf Receipt Date: Not reported
Transporter 2 ID: Not reported
Manifest Updated Date: 04/24/2017

Transporter Receipt Date: 09/29/2017
Number Of Containers: 1
Container Type: DF
Waste Code1: D002
Waste Code2: Not reported
Waste Code3: Not reported
Waste Code4: Not reported
Waste Code5: Not reported
Waste Code6: Not reported
Comment: Not reported
Fee Exempt Code: Not reported
TSDf Name: Clean Harbors El Dorado LLC
TSDf Id: ARD069748192
Transporter Name 2: Tri State Motor Transit
Company Permit Number: 387
Year: 2017
EPA ID: RID980909907
Manifest Docket Number: 011219913FLE
Quarter: q3
Waste Description: UN1790, WASTE HYDROFLUORIC ACID, SOLUTION, 8, (6.1
Transporter Contact Name: Terri Cowans
Quantity: 15
Transporter Contact Email: terri.cowans@safety-kleen.com
WT/Vol Units: P
Filing Date: 10/30/2017
Total Fee: \$36,243.12
Item Number: 5
Transporter Name: Clean Harbors Environmental Serv
Billing Name: Clean Harbors
Transporter EPA ID: MAD039322250
Date Paid: 10/30/2017
Time Paid: 6:22PM
GEN Cert Date: 09/29/2017
Facility Receipt Date: 10/07/2017
Fee: \$0.35
Transporter 2 Receipt Date: 10/02/2017
Manifest Created Date: 10/30/2017
TSDf Receipt Date: Not reported
Transporter 2 ID: MOD095038998
Manifest Updated Date: 10/30/2017

Transporter Receipt Date: 09/29/2017
Number Of Containers: 1
Container Type: DF

Map ID
Direction
Distance
Elevation

MAP FINDINGS

Site

Database(s)

EDR ID Number
EPA ID Number

HONEYWELL SENSING & CONTROL (Continued)

1000112187

Waste Code1: D001
Waste Code2: D035
Waste Code3: Not reported
Waste Code4: Not reported
Waste Code5: Not reported
Waste Code6: Not reported
Comment: Not reported
Fee Exempt Code: Not reported
TSDf Name: Clean Harbors El Dorado LLC
TSDf Id: ARD069748192
Transporter Name 2: Tri State Motor Transit
Company Permit Number: 387
Year: 2017
EPA ID: RID980909907
Manifest Docket Number: 011219913FLE
Quarter: q3
Waste Description: RQ, UN1993, WASTE FLAMMABLE LIQUIDS, N.O.S. (METHY
Transporter Contact Name: Terri Cowans
Quantity: 125
Transporter Contact Email: terri.cowans@safety-kleen.com
WT/Vol Units: P
Filing Date: 10/30/2017
Total Fee: \$36,243.12
Item Number: 2
Transporter Name: Clean Harbors Environmental Serv
Billing Name: Clean Harbors
Transporter EPA ID: MAD039322250
Date Paid: 10/30/2017
Time Paid: 6:22PM
GEN Cert Date: 09/29/2017
Facility Receipt Date: 10/07/2017
Fee: \$2.88
Transporter 2 Receipt Date: 10/02/2017
Manifest Created Date: 10/30/2017
TSDf Receipt Date: Not reported
Transporter 2 ID: MOD095038998
Manifest Updated Date: 10/30/2017

Transporter Receipt Date: 09/29/2017
Number Of Containers: 1
Container Type: DM
Waste Code1: F003
Waste Code2: F005
Waste Code3: D035
Waste Code4: Not reported
Waste Code5: Not reported
Waste Code6: Not reported
Comment: Not reported
Fee Exempt Code: Not reported
TSDf Name: Clean Harbors El Dorado LLC
TSDf Id: ARD069748192
Transporter Name 2: Tri State Motor Transit
Company Permit Number: 387
Year: 2017
EPA ID: RID980909907
Manifest Docket Number: 011219913FLE
Quarter: q3

Map ID
Direction
Distance
Elevation

MAP FINDINGS

Site

Database(s)

EDR ID Number
EPA ID Number

HONEYWELL SENSING & CONTROL (Continued)

1000112187

Waste Description: NA3077, HAZARDOUS WASTE, SOLID, N.O.S. (METHYL ETH
Transporter Contact Name: Terri Cowans
Quantity: 125
Transporter Contact Email: terri.cowans@safety-kleen.com
WT/Vol Units: P
Filing Date: 10/30/2017
Total Fee: \$36,243.12
Item Number: 6
Transporter Name: Clean Harbors Environmental Serv
Billing Name: Clean Harbors
Transporter EPA ID: MAD039322250
Date Paid: 10/30/2017
Time Paid: 6:22PM
GEN Cert Date: 09/29/2017
Facility Receipt Date: 10/07/2017
Fee: \$2.88
Transporter 2 Receipt Date: 10/02/2017
Manifest Created Date: 10/30/2017
TSDf Receipt Date: Not reported
Transporter 2 ID: MOD095038998
Manifest Updated Date: 10/30/2017

Transporter Receipt Date: 09/29/2017
Number Of Containers: 1
Container Type: DM
Waste Code1: D001
Waste Code2: Not reported
Waste Code3: Not reported
Waste Code4: Not reported
Waste Code5: Not reported
Waste Code6: Not reported
Comment: Not reported
Fee Exempt Code: Not reported
TSDf Name: Clean Harbors El Dorado LLC
TSDf Id: ARD069748192
Transporter Name 2: Tri State Motor Transit
Company Permit Number: 387
Year: 2017
EPA ID: RID980909907
Manifest Docket Number: 011219913FLE
Quarter: q3
Waste Description: RQ, UN3175, WASTE SOLIDS CONTAINING FLAMMABLE LIQU
Transporter Contact Name: Terri Cowans
Quantity: 100
Transporter Contact Email: terri.cowans@safety-kleen.com
WT/Vol Units: P
Filing Date: 10/30/2017
Total Fee: \$36,243.12
Item Number: 3
Transporter Name: Clean Harbors Environmental Serv
Billing Name: Clean Harbors
Transporter EPA ID: MAD039322250
Date Paid: 10/30/2017
Time Paid: 6:22PM
GEN Cert Date: 09/29/2017
Facility Receipt Date: 10/07/2017
Fee: \$2.30

Map ID
Direction
Distance
Elevation

MAP FINDINGS

Site

Database(s)

EDR ID Number
EPA ID Number

HONEYWELL SENSING & CONTROL (Continued)

1000112187

Transporter 2 Receipt Date: 10/02/2017
Manifest Created Date: 10/30/2017
TSDf Receipt Date: Not reported
Transporter 2 ID: MOD095038998
Manifest Updated Date: 10/30/2017

Transporter Receipt Date: 09/29/2017
Number Of Containers: 1
Container Type: DM
Waste Code1: D001
Waste Code2: Not reported
Waste Code3: Not reported
Waste Code4: Not reported
Waste Code5: Not reported
Waste Code6: Not reported
Comment: Not reported
Fee Exempt Code: Not reported
TSDf Name: Clean Harbors El Dorado LLC
TSDf Id: ARD069748192
Transporter Name 2: Tri State Motor Transit
Company Permit Number: 387
Year: 2017
EPA ID: RID980909907
Manifest Docket Number: 011219913FLE
Quarter: q3
Waste Description: UN1950, WASTE AEROSOLS, FLAMMABLE, (EACH NOT EXCEE
Transporter Contact Name: Terri Cowans
Quantity: 40
Transporter Contact Email: terri.cowans@safety-kleen.com
WT/Vol Units: P
Filing Date: 10/30/2017
Total Fee: \$36,243.12
Item Number: 1
Transporter Name: Clean Harbors Environmental Serv
Billing Name: Clean Harbors
Transporter EPA ID: MAD039322250
Date Paid: 10/30/2017
Time Paid: 6:22PM
GEN Cert Date: 09/29/2017
Facility Receipt Date: 10/07/2017
Fee: \$0.92
Transporter 2 Receipt Date: 10/02/2017
Manifest Created Date: 10/30/2017
TSDf Receipt Date: Not reported
Transporter 2 ID: MOD095038998
Manifest Updated Date: 10/30/2017

Transporter Receipt Date: 09/29/2017
Number Of Containers: 3
Container Type: DF
Waste Code1: R015
Waste Code2: Not reported
Waste Code3: Not reported
Waste Code4: Not reported
Waste Code5: Not reported
Waste Code6: Not reported
Comment: Not reported

Map ID
Direction
Distance
Elevation

MAP FINDINGS

Site

Database(s)

EDR ID Number
EPA ID Number

HONEYWELL SENSING & CONTROL (Continued)

1000112187

Fee Exempt Code: 3
TSDf Name: Clean Harbors El Dorado LLC
TSDf Id: ARD069748192
Transporter Name 2: Tri State Motor Transit
Company Permit Number: 387
Year: 2017
EPA ID: RID980909907
Manifest Docket Number: 011219913FLE
Quarter: q3
Waste Description: NON DOT REGULATED MATERIAL (GLYCOL AND WATER
Transporter Contact Name: Terri Cowans
Quantity: 1200
Transporter Contact Email: terri.cowans@safety-kleen.com
WT/Vol Units: P
Filing Date: 10/30/2017
Total Fee: \$36,243.12
Item Number: 8
Transporter Name: Clean Harbors Environmental Serv
Billing Name: Clean Harbors
Transporter EPA ID: MAD039322250
Date Paid: 10/30/2017
Time Paid: 6:22PM
GEN Cert Date: 09/29/2017
Facility Receipt Date: 10/07/2017
Fee: \$0.00
Transporter 2 Receipt Date: 10/02/2017
Manifest Created Date: 10/30/2017
TSDf Receipt Date: Not reported
Transporter 2 ID: MOD095038998
Manifest Updated Date: 10/30/2017

Transporter Receipt Date: 09/29/2017
Number Of Containers: 1
Container Type: DF
Waste Code1: R015
Waste Code2: Not reported
Waste Code3: Not reported
Waste Code4: Not reported
Waste Code5: Not reported
Waste Code6: Not reported
Comment: Not reported
Fee Exempt Code: 3
TSDf Name: Clean Harbors El Dorado LLC
TSDf Id: ARD069748192
Transporter Name 2: Tri State Motor Transit
Company Permit Number: 387
Year: 2017
EPA ID: RID980909907
Manifest Docket Number: 011219913FLE
Quarter: q3
Waste Description: UN2794, BATTERIES, WET, FILLED WITH ACID, 8,
Transporter Contact Name: Terri Cowans
Quantity: 20
Transporter Contact Email: terri.cowans@safety-kleen.com
WT/Vol Units: P
Filing Date: 10/30/2017
Total Fee: \$36,243.12

Map ID
Direction
Distance
Elevation

MAP FINDINGS

Site

Database(s)

EDR ID Number
EPA ID Number

HONEYWELL SENSING & CONTROL (Continued)

1000112187

Item Number: 4
Transporter Name: Clean Harbors Environmental Serv
Billing Name: Clean Harbors
Transporter EPA ID: MAD039322250
Date Paid: 10/30/2017
Time Paid: 6:22PM
GEN Cert Date: 09/29/2017
Facility Receipt Date: 10/07/2017
Fee: \$0.00
Transporter 2 Receipt Date: 10/02/2017
Manifest Created Date: 10/30/2017
TSDf Receipt Date: Not reported
Transporter 2 ID: MOD095038998
Manifest Updated Date: 10/30/2017

Transporter Receipt Date: 03/17/2017
Number Of Containers: 2
Container Type: DM
Waste Code1: F003
Waste Code2: F005
Waste Code3: D001
Waste Code4: Not reported
Waste Code5: Not reported
Waste Code6: Not reported
Comment: Not reported
Fee Exempt Code: Not reported
TSDf Name: Clean Harbors of Braintree Inc
TSDf Id: MAD053452637
Transporter Name 2: Not reported
Company Permit Number: 387
Year: 2017
EPA ID: RID980909907
Manifest Docket Number: 010473680FLE
Quarter: q1
Waste Description: UN1993, WASTE FLAMMABLE LIQUIDS, N.O.S. (ISOPROPYL
Transporter Contact Name: Terri Cowans
Quantity: 640
Transporter Contact Email: terri.cowans@safety-kleen.com
WT/Vol Units: P
Filing Date: 04/24/2017
Total Fee: \$38,286.52
Item Number: 2
Transporter Name: Clean Harbors Environmental Serv
Billing Name: Clean Harbors
Transporter EPA ID: MAD039322250
Date Paid: 06/03/2017
Time Paid: 1:27PM
GEN Cert Date: 03/17/2017
Facility Receipt Date: 03/17/2017
Fee: \$14.72
Transporter 2 Receipt Date: Not reported
Manifest Created Date: 04/24/2017
TSDf Receipt Date: Not reported
Transporter 2 ID: Not reported
Manifest Updated Date: 04/24/2017

Transporter Receipt Date: 03/17/2017

Map ID
Direction
Distance
Elevation

MAP FINDINGS

Site

Database(s)

EDR ID Number
EPA ID Number

HONEYWELL SENSING & CONTROL (Continued)

1000112187

Number Of Containers: 1
Container Type: DM
Waste Code1: F003
Waste Code2: F005
Waste Code3: D001
Waste Code4: D035
Waste Code5: Not reported
Waste Code6: Not reported
Comment: Not reported
Fee Exempt Code: Not reported
TSD Name: Clean Harbors of Braintree Inc
TSD ID: MAD053452637
Transporter Name 2: Not reported
Company Permit Number: 387
Year: 2017
EPA ID: RID980909907
Manifest Docket Number: 010473680FLE
Quarter: q1
Waste Description: UN1993, WASTE FLAMMABLE LIQUIDS, N.O.S. (ACETONE,
Transporter Contact Name: Terri Cowans
Quantity: 310
Transporter Contact Email: terri.cowans@safety-kleen.com
WT/Vol Units: P
Filing Date: 04/24/2017
Total Fee: \$38,286.52
Item Number: 1
Transporter Name: Clean Harbors Environmental Serv
Billing Name: Clean Harbors
Transporter EPA ID: MAD039322250
Date Paid: 06/03/2017
Time Paid: 1:27PM
GEN Cert Date: 03/17/2017
Facility Receipt Date: 03/17/2017
Fee: \$7.13
Transporter 2 Receipt Date: Not reported
Manifest Created Date: 04/24/2017
TSD Receipt Date: Not reported
Transporter 2 ID: Not reported
Manifest Updated Date: 04/24/2017

[Click this hyperlink](#) while viewing on your computer to access
497 additional RI_MANIFEST: record(s) in the EDR Site Report.

NPDES:

NPID: RIRNE0137
Mailing Address: 245 RAILROAD STREET
Mailing City, St, Zip: WOONSOCKET, RI 02895
Expires: 06/15/2022
Receiving Water: Not reported
DMR Cognizant Official: Not reported
DMR Cognizant Official Phone: Not reported
Permit Status Desc: Effective
Perm Identifying/Descriptive Info. State Code: RI
Total Act. Average Flow (MGD): Not reported
Total App. Design Flow (MGD): Not reported
Facility Type Indicator: NON-POTW

MAP FINDINGS

Map ID
Direction
Distance
Elevation

Site

Database(s)

EDR ID Number
EPA ID Number

HONEYWELL SENSING & CONTROL (Continued)

1000112187

Primary Facility SIC Desc: Environmental Controls

48
NE
1/4-1/2
0.457 mi.
2411 ft.

**SAMUEL J. MEDEFF, ESTATE OF
304 PROSPECT ST
WOONSOCKET, RI**

RI LUST S109578551
N/A

Relative:
Higher
Actual:
231 ft.

LUST:
Name: SAMUEL J. MEDEFF, ESTATE OF
Address: 304 PROSPECT ST
City,State,Zip: WOONSOCKET, RI
Project Number: 3923-ST
Project Date: 05/01/1995
Facility Id: UST-17074
Fstatus Decode: Soil Removal Only; No Further Action Required
Facility Status: **Soil Removal Only; No Further Action Required**

49
SE
1/4-1/2
0.488 mi.
2577 ft.

**GLENARK LANDING
104 SAYLES ST
WOONSOCKET, RI**

RI LUST U001213954
N/A

Relative:
Lower
Actual:
151 ft.

LUST:
Name: GLENARK LANDING
Address: 104 SAYLES ST
City,State,Zip: WOONSOCKET, RI
Project Number: 3901-LS
Project Date: 11/16/1989
Facility Id: UST-15918
Fstatus Decode: Soil Removal Only; No Further Action Required
Facility Status: **Soil Removal Only; No Further Action Required**

50
SE
1/4-1/2
0.494 mi.
2607 ft.

**HOPE SCHOOL
43 HOPE ST
WOONSOCKET, RI**

RI LUST S104550555
N/A

Relative:
Higher
Actual:
203 ft.

LUST:
Name: HOPE SCHOOL
Address: 43 HOPE ST
City,State,Zip: WOONSOCKET, RI
Project Number: 3945-ST
Project Date: 05/02/2000
Facility Id: UST-18862
Fstatus Decode: Soil Removal Only; No Further Action Required
Facility Status: **Soil Removal Only; No Further Action Required**

Map ID
Direction
Distance
Elevation

MAP FINDINGS

Site

Database(s)

EDR ID Number
EPA ID Number

51
North
1/2-1
0.532 mi.
2810 ft.

CUMBERLAND FARMS
1 MAIN ST
BLACKSTONE, MA 01504

MA SHWS S108858839
MA RELEASE N/A

Relative:
Higher
Actual:
168 ft.

SHWS:
Facility ID: 2-0016791
Source Type: Not reported
Release Town: BLACKSTONE
Notification Date: 08/14/2007
Category: 120 DY
Associated ID: Not reported
Current Status: RAO
Status Date: 08/19/2010
Phase: PHASE II
Response Action Outcome: B1
Oil Or Haz Material: Oil and Hazardous Material

Release:
Release Tracking Number/Current Status: 2-0016791 / RAO
Primary ID: Not reported
Official City: BLACKSTONE
Notification: 08/14/2007
Category: 120 DY
Status Date: 08/19/2010
Phase: PHASE II
Response Action Outcome: B1 - Remedial actions have not been conducted because a level of No Significant Risk exists.
Oil / Haz Material Type: Oil and Hazardous Material

Click here to access the MA DEP site for this facility:

Actions:
Action Type: Phase 2
Action Status: Scope of Work Received
Action Date: 5/19/2009
Response Action Outcome: Remedial actions have not been conducted because a level of No Significant Risk exists.

Action Type: A Notice sent to a Potentially Responsible Party (PRP)
Action Status: ALSNT
Action Date: 7/9/2008
Response Action Outcome: Remedial actions have not been conducted because a level of No Significant Risk exists.

Action Type: RLFA
Action Status: FLDRUN
Action Date: 8/12/2014
Response Action Outcome: Remedial actions have not been conducted because a level of No Significant Risk exists.

Action Type: Release Disposition
Action Status: Reportable Release under MGL 21E
Action Date: 8/14/2007
Response Action Outcome: Remedial actions have not been conducted because a level of No Significant Risk exists.

Map ID
Direction
Distance
Elevation

MAP FINDINGS

Site

Database(s)

EDR ID Number
EPA ID Number

CUMBERLAND FARMS (Continued)

S108858839

Action Type: RNF
Action Status: Reportable Release under MGL 21E
Action Date: 8/14/2007
Response Action Outcome: Remedial actions have not been conducted because a level of No Significant Risk exists.

Action Type: Tier Classification
Action Status: Tier 2 Classification
Action Date: 8/19/2008
Response Action Outcome: Remedial actions have not been conducted because a level of No Significant Risk exists.

Action Type: Tier Classification
Action Status: Transmittal, Notice, or Notification Received
Action Date: 8/19/2008
Response Action Outcome: Remedial actions have not been conducted because a level of No Significant Risk exists.

Action Type: Phase 1
Action Status: Completion Statement Received
Action Date: 8/19/2008
Response Action Outcome: Remedial actions have not been conducted because a level of No Significant Risk exists.

Action Type: Response Action Outcome - RAO
Action Status: RAO Statement Received
Action Date: 8/19/2010
Response Action Outcome: Remedial actions have not been conducted because a level of No Significant Risk exists.

Action Type: Response Action Outcome - RAO
Action Status: Level I - Technical Screen Audit
Action Date: 8/26/2010
Response Action Outcome: Remedial actions have not been conducted because a level of No Significant Risk exists.

Action Type: A Notice sent to a Potentially Responsible Party (PRP)
Action Status: A MassDEP piece of correspondence was issued (approvals, NORs, etc.)
Action Date: 9/19/2007
Response Action Outcome: Remedial actions have not been conducted because a level of No Significant Risk exists.

Action Type: Phase 1
Action Status: Level I - Technical Screen Audit
Action Date: 9/22/2008
Response Action Outcome: Remedial actions have not been conducted because a level of No Significant Risk exists.

Chemicals:
Chemical: TETRACHLOROETHENE
Quantity: 2600 parts per billion
Chemical: TRICHLOROETHENE
Quantity: 100 parts per billion
Chemical: 1,2-DICHLOROETHENE
Quantity: 240 parts per billion
Chemical: TETRACHLOROETHENE
Quantity: 7900 parts per billion

Map ID
Direction
Distance
Elevation

MAP FINDINGS

Site

Database(s)

EDR ID Number
EPA ID Number

CUMBERLAND FARMS (Continued)

S108858839

Chemical: C5 THRU C8 ALIPHATIC HYDROCARBONS
Quantity: 2700 parts per million

52
SSE
1/2-1
0.535 mi.
2824 ft.

ASHLEY COURT
78-80 OAK STREET
WOONSOCKET, RI

RI SHWS **S112057125**
RI AUL **N/A**

Relative:
Higher
Actual:
202 ft.

SHWS:
Name: ASHLEY COURT
Address: 78-80 OAK STREET
City,State,Zip: WOONSOCKET, RI
Project Code: ASHL-HWM
Siterem Site Number: SR-39-0075
Facility Status: Inactive
Project Code Desc: ASHL-HWM
Project Date: 06/28/2012

AUL:
Name: ASHLEY COURT
Address: 78-80 OAK STREET
City,State,Zip: WOONSOCKET, RI
ELUR Date: 04/10/2014
Count Of Town: 1
Facility Size (Acres): 1.310
Project Code: ASHL-HWM
SA Date: Not reported
Plat: 9 ; 34
Lot: H; 8
Siterem Site Number:SR-39-0075

L53
SSE
1/2-1
0.588 mi.
3104 ft.

ARMENS CLEANERS
215 S MAIN ST
WOONSOCKET, RI 02895

RI SHWS **1000414589**
RCRA NonGen / NLR **RID981206162**
FINDS
ECHO
RI MANIFEST

Site 1 of 3 in cluster L

Relative:
Higher
Actual:
199 ft.

SHWS:
Name: SPOTLESS SYSTEMS CLEANERS, INC.
Address: 215 SOUTH MAIN STREET
City,State,Zip: WOONSOCKET, RI
Project Code: SSCI-HWM
Siterem Site Number: SR-39-1461
Facility Status: Active
Project Code Desc: SSCI-HWM
Project Date: 10/17/1995

RCRA NonGen / NLR:
Date form received by agency:07/31/2007
Facility name: ARMENS CLEANERS
Facility address: 215 S MAIN ST
WOONSOCKET, RI 02895
EPA ID: RID981206162
Mailing address: S MAIN ST

Map ID
Direction
Distance
Elevation

MAP FINDINGS

Site

Database(s)

EDR ID Number
EPA ID Number

ARMENS CLEANERS (Continued)

1000414589

Contact: WOONSOCKET, RI 02895
Contact address: ARMEN BADALYAN
215 S MAIN ST
WOONSOCKET, RI 02895
Contact country: US
Contact telephone: 401-762-5300
Contact email: Not reported
EPA Region: 01
Land type: Private
Classification: Non-Generator
Description: Handler: Non-Generators do not presently generate hazardous waste

Owner/Operator Summary:

Owner/operator name: ARMEN BADALYAN
Owner/operator address: 215 S MAIN ST
WOONSOCKET, RI 02895
Owner/operator country: Not reported
Owner/operator telephone: 401-762-5300
Owner/operator email: Not reported
Owner/operator fax: Not reported
Owner/operator extension: Not reported
Legal status: Private
Owner/Operator Type: Owner
Owner/Op start date: 02/05/2002
Owner/Op end date: Not reported

Handler Activities Summary:

U.S. importer of hazardous waste: No
Mixed waste (haz. and radioactive): No
Recycler of hazardous waste: No
Transporter of hazardous waste: No
Treater, storer or disposer of HW: No
Underground injection activity: No
On-site burner exemption: No
Furnace exemption: No
Used oil fuel burner: No
Used oil processor: No
User oil refiner: No
Used oil fuel marketer to burner: No
Used oil Specification marketer: No
Used oil transfer facility: No
Used oil transporter: No

Historical Generators:

Date form received by agency: 02/05/2002
Site name: ARMENS CLEANERS
Classification: Small Quantity Generator

Date form received by agency: 06/13/1986
Site name: ARMENS CLEANERS
Classification: Small Quantity Generator

Hazardous Waste Summary:

Waste code: D011

Map ID
Direction
Distance
Elevation

MAP FINDINGS

Site

Database(s)

EDR ID Number
EPA ID Number

ARMENS CLEANERS (Continued)

1000414589

- . Waste name: SILVER
- . Waste code: F002
- . Waste name: THE FOLLOWING SPENT HALOGENATED SOLVENTS: TETRACHLOROETHYLENE, METHYLENE CHLORIDE, TRICHLOROETHYLENE, 1,1,1-TRICHLOROETHANE, CHLOROBENZENE, 1,1,2-TRICHLORO-1,2,2-TRIFLUOROETHANE, ORTHO-DICHLOROBENZENE, TRICHLOROFLUOROMETHANE, AND 1,1,2, TRICHLOROETHANE; ALL SPENT SOLVENT MIXTURES/BLENDS CONTAINING, BEFORE USE, A TOTAL OF TEN PERCENT OR MORE (BY VOLUME) OF ONE OR MORE OF THE ABOVE HALOGENATED SOLVENTS OR THOSE SOLVENTS LISTED IN F001, F004, AND F005; AND STILL BOTTOMS FROM THE RECOVERY OF THESE SPENT SOLVENTS AND SPENT SOLVENT MIXTURES.

Facility Has Received Notices of Violations:

Regulation violated: FR - 262.34
Area of violation: Generators - General
Date violation determined: 03/10/1995
Date achieved compliance: 02/05/2002
Violation lead agency: State
Enforcement action: WRITTEN INFORMAL
Enforcement action date: 04/12/1995
Enf. disposition status: Not reported
Enf. disp. status date: Not reported
Enforcement lead agency: State
Proposed penalty amount: Not reported
Final penalty amount: Not reported
Paid penalty amount: Not reported

Regulation violated: FR - 265.35
Area of violation: Generators - Pre-transport
Date violation determined: 03/10/1995
Date achieved compliance: 02/05/2002
Violation lead agency: State
Enforcement action: WRITTEN INFORMAL
Enforcement action date: 04/12/1995
Enf. disposition status: Not reported
Enf. disp. status date: Not reported
Enforcement lead agency: State
Proposed penalty amount: Not reported
Final penalty amount: Not reported
Paid penalty amount: Not reported

Regulation violated: FR - 265.173
Area of violation: Generators - Pre-transport
Date violation determined: 03/10/1995
Date achieved compliance: 02/05/2002
Violation lead agency: State
Enforcement action: WRITTEN INFORMAL
Enforcement action date: 04/12/1995
Enf. disposition status: Not reported
Enf. disp. status date: Not reported
Enforcement lead agency: State
Proposed penalty amount: Not reported
Final penalty amount: Not reported
Paid penalty amount: Not reported

Regulation violated: FR - 262.34

Map ID
Direction
Distance
Elevation

MAP FINDINGS

Site

Database(s)

EDR ID Number
EPA ID Number

ARMENS CLEANERS (Continued)

1000414589

Area of violation: Generators - Pre-transport
Date violation determined: 03/10/1995
Date achieved compliance: 02/05/2002
Violation lead agency: State
Enforcement action: WRITTEN INFORMAL
Enforcement action date: 04/12/1995
Enf. disposition status: Not reported
Enf. disp. status date: Not reported
Enforcement lead agency: State
Proposed penalty amount: Not reported
Final penalty amount: Not reported
Paid penalty amount: Not reported

Regulation violated: FR - 262.40
Area of violation: Generators - Records/Reporting
Date violation determined: 03/10/1995
Date achieved compliance: 02/05/2002
Violation lead agency: State
Enforcement action: WRITTEN INFORMAL
Enforcement action date: 04/12/1995
Enf. disposition status: Not reported
Enf. disp. status date: Not reported
Enforcement lead agency: State
Proposed penalty amount: Not reported
Final penalty amount: Not reported
Paid penalty amount: Not reported

Regulation violated: FR - 264 subpart D
Area of violation: Generators - Pre-transport
Date violation determined: 03/10/1995
Date achieved compliance: 02/05/2002
Violation lead agency: State
Enforcement action: WRITTEN INFORMAL
Enforcement action date: 04/12/1995
Enf. disposition status: Not reported
Enf. disp. status date: Not reported
Enforcement lead agency: State
Proposed penalty amount: Not reported
Final penalty amount: Not reported
Paid penalty amount: Not reported

Evaluation Action Summary:
Evaluation date: 02/05/2002
Evaluation: COMPLIANCE EVALUATION INSPECTION ON-SITE
Area of violation: Not reported
Date achieved compliance: Not reported
Evaluation lead agency: State

Evaluation date: 03/10/1995
Evaluation: COMPLIANCE EVALUATION INSPECTION ON-SITE
Area of violation: Generators - General
Date achieved compliance: 02/05/2002
Evaluation lead agency: State

Evaluation date: 03/10/1995
Evaluation: COMPLIANCE EVALUATION INSPECTION ON-SITE
Area of violation: Generators - Pre-transport

Map ID
Direction
Distance
Elevation

MAP FINDINGS

Site

Database(s)

EDR ID Number
EPA ID Number

ARMENS CLEANERS (Continued)

1000414589

Date achieved compliance: 02/05/2002
Evaluation lead agency: State

Evaluation date: 03/10/1995
Evaluation: COMPLIANCE EVALUATION INSPECTION ON-SITE
Area of violation: Generators - Records/Reporting
Date achieved compliance: 02/05/2002
Evaluation lead agency: State

FINDS:

Registry ID: 110004914068

Environmental Interest/Information System

RCRAInfo is a national information system that supports the Resource Conservation and Recovery Act (RCRA) program through the tracking of events and activities related to facilities that generate, transport, and treat, store, or dispose of hazardous waste. RCRAInfo allows RCRA program staff to track the notification, permit, compliance, and corrective action activities required under RCRA.

[Click this hyperlink](#) while viewing on your computer to access additional FINDS: detail in the EDR Site Report.

ECHO:

Envid: 1000414589
Registry ID: 110004914068
DFR URL: <http://echo.epa.gov/detailed-facility-report?fid=110004914068>

RI MANIFEST:

EPA Id: RID981206162
GEN Cert Date: 5/10/2001
Manifest Document Number: RIG0179678
Waste Description: TE TETRACHLOROETHYLENE 6.1, UN1897, PGII
TSDf Id: RID084802842
TSDf Name: Chem-Pak Cor
Qty: 450
WT/Vol Units: P
TSDf Date: Not reported
Transporter 2 Id: Not reported
Item Number: 1
Transporter 2 Name: Not reported
Transporter Name 2: CYCLE SOLVE CORPORATION
Transporter EPAID: RID982194987
Transporter Receipt Date: Not reported
Number Of Containers: 0
Container Type: Not reported
Waste Code1: F002
Waste Code2: Not reported
Waste Code3: Not reported
Waste Code4: Not reported
Waste Code5: Not reported
Waste Code6: Not reported
Fee Exempt Code: Not reported
Comment: Not reported
Transporter Name 2: Not reported

Map ID
Direction
Distance
Elevation

MAP FINDINGS

Site

Database(s)

EDR ID Number
EPA ID Number

ARMENS CLEANERS (Continued)

1000414589

Company Permit Number:	Not reported
Year:	Not reported
Quarter:	Not reported
Transporter Contact Name:	Not reported
Transporter Contact Email:	Not reported
Filing Date:	Not reported
Total Fee:	Not reported
Billing Name:	Not reported
Paid Date:	Not reported
Paid Time:	Not reported
Facility Receipt Date:	Not reported
Fee:	Not reported
Manifest Created Date:	Not reported
Manifest Updated Date:	Not reported
RI MANIFEST:	
Transporter Receipt Date:	9/2/2005
Number Of Containers:	2
Container Type:	dm
Waste Code1:	F002
Waste Code2:	Not reported
Waste Code3:	Not reported
Waste Code4:	Not reported
Waste Code5:	Not reported
Waste Code6:	Not reported
Comment:	Not reported
Fee Exempt Code:	Not reported
TSDf Name:	Jones Environmental
TSDf Id:	MAD047075734
Transporter Name 2:	Not reported
Company Permit Number:	Not reported
Year:	Not reported
EPA ID:	RID981206162
Manifest Docket Number:	maq653202
Quarter:	Not reported
Waste Description:	Hazardous Waste Solid NOS
Transporter Contact Name:	Not reported
Quantity:	600
Transporter Contact Email:	Not reported
WT/Vol Units:	P
Filing Date:	Not reported
Total Fee:	Not reported
Item Number:	170
Transporter Name:	Metal Recovery Transportation Corp
Billing Name:	Not reported
Transporter EPA ID:	NJR000023325
Date Paid:	Not reported
Time Paid:	Not reported
GEN Cert Date:	9/2/2005
Facility Receipt Date:	Not reported
Fee:	Not reported
Transporter 2 Receipt Date:	Not reported
Manifest Created Date:	Not reported
TSDf Receipt Date:	9/6/2005
Transporter 2 ID:	Not reported
Manifest Updated Date:	Not reported
Transporter Receipt Date:	9/2/2005

Map ID
Direction
Distance
Elevation

MAP FINDINGS

Site

Database(s)

EDR ID Number
EPA ID Number

ARMENS CLEANERS (Continued)

1000414589

Number Of Containers: 2
Container Type: dm
Waste Code1: F002
Waste Code2: Not reported
Waste Code3: Not reported
Waste Code4: Not reported
Waste Code5: Not reported
Waste Code6: Not reported
Comment: Not reported
Fee Exempt Code: Not reported
TSDf Name: Jones Environmental
TSDf Id: MAD047075734
Transporter Name 2: Not reported
Company Permit Number: Not reported
Year: Not reported
EPA ID: RID981206162
Manifest Docket Number: maq653202
Quarter: Not reported
Waste Description: Hazardous Waste Solid NOS
Transporter Contact Name: Not reported
Quantity: 600
Transporter Contact Email: Not reported
WT/Vol Units: P
Filing Date: Not reported
Total Fee: Not reported
Item Number: a
Transporter Name: Metal Recovery Transportation Corp
Billing Name: Not reported
Transporter EPA ID: NJR000023325
Date Paid: Not reported
Time Paid: Not reported
GEN Cert Date: 9/2/2005
Facility Receipt Date: Not reported
Fee: Not reported
Transporter 2 Receipt Date: Not reported
Manifest Created Date: Not reported
TSDf Receipt Date: 9/6/2005
Transporter 2 ID: Not reported
Manifest Updated Date: Not reported

Transporter Receipt Date: 9/2/2005
Number Of Containers: 1
Container Type: DM
Waste Code1: D001
Waste Code2: D039
Waste Code3: Not reported
Waste Code4: Not reported
Waste Code5: Not reported
Waste Code6: Not reported
Comment: Not reported
Fee Exempt Code: Not reported
TSDf Name: Jones Environmental
TSDf Id: MAD047075734
Transporter Name 2: Not reported
Company Permit Number: Not reported
Year: Not reported
EPA ID: RID981206162

Map ID
Direction
Distance
Elevation

MAP FINDINGS

Site

Database(s)

EDR ID Number
EPA ID Number

ARMENS CLEANERS (Continued)

1000414589

Manifest Docket Number: maq653202
Quarter: Not reported
Waste Description: RQ WASTE PETROLEUM DISTILLATES NOS
Transporter Contact Name: Not reported
Quantity: 9
Transporter Contact Email: Not reported
WT/Vol Units: G
Filing Date: Not reported
Total Fee: Not reported
Item Number: 26500
Transporter Name: Metal Recovery Transprtation Corp
Billing Name: Not reported
Transporter EPA ID: NJR000023325
Date Paid: Not reported
Time Paid: Not reported
GEN Cert Date: 9/2/2005
Facility Receipt Date: Not reported
Fee: Not reported
Transporter 2 Receipt Date: Not reported
Manifest Created Date: Not reported
TSDf Receipt Date: 9/6/2005
Transporter 2 ID: Not reported
Manifest Updated Date: Not reported

Transporter Receipt Date: 9/2/2005
Number Of Containers: 2
Container Type: dm
Waste Code1: F002
Waste Code2: Not reported
Waste Code3: Not reported
Waste Code4: Not reported
Waste Code5: Not reported
Waste Code6: Not reported
Comment: Not reported
Fee Exempt Code: Not reported
TSDf Name: Jones Environmental
TSDf Id: MAD047075734
Transporter Name 2: Not reported
Company Permit Number: Not reported
Year: Not reported
EPA ID: RID981206162
Manifest Docket Number: maq653202
Quarter: Not reported
Waste Description: Hazardous Waste Solid NOS
Transporter Contact Name: Not reported
Quantity: 600
Transporter Contact Email: Not reported
WT/Vol Units: P
Filing Date: Not reported
Total Fee: Not reported
Item Number: 170
Transporter Name: Metal Recovery Transprtation Corp
Billing Name: Not reported
Transporter EPA ID: NJR000023325
Date Paid: Not reported
Time Paid: Not reported
GEN Cert Date: 9/2/2005

Map ID
Direction
Distance
Elevation

MAP FINDINGS

Site

Database(s)

EDR ID Number
EPA ID Number

ARMENS CLEANERS (Continued)

1000414589

Facility Receipt Date:	Not reported
Fee:	Not reported
Transporter 2 Receipt Date:	Not reported
Manifest Created Date:	Not reported
TSDf Receipt Date:	9/6/2005
Transporter 2 ID:	Not reported
Manifest Updated Date:	Not reported
Transporter Receipt Date:	9/2/2005
Number Of Containers:	2
Container Type:	dm
Waste Code1:	F002
Waste Code2:	Not reported
Waste Code3:	Not reported
Waste Code4:	Not reported
Waste Code5:	Not reported
Waste Code6:	Not reported
Comment:	Not reported
Fee Exempt Code:	Not reported
TSDf Name:	Jones Environmental
TSDf Id:	MAD047075734
Transporter Name 2:	Not reported
Company Permit Number:	Not reported
Year:	Not reported
EPA ID:	RID981206162
Manifest Docket Number:	maq653202
Quarter:	Not reported
Waste Description:	Hazardous Waste Solid NOS
Transporter Contact Name:	Not reported
Quantity:	600
Transporter Contact Email:	Not reported
WT/Vol Units:	P
Filing Date:	Not reported
Total Fee:	Not reported
Item Number:	a
Transporter Name:	Metal Recovery Transprtation Corp
Billing Name:	Not reported
Transporter EPA ID:	NJR000023325
Date Paid:	Not reported
Time Paid:	Not reported
GEN Cert Date:	9/2/2005
Facility Receipt Date:	Not reported
Fee:	Not reported
Transporter 2 Receipt Date:	Not reported
Manifest Created Date:	Not reported
TSDf Receipt Date:	9/6/2005
Transporter 2 ID:	Not reported
Manifest Updated Date:	Not reported
Transporter Receipt Date:	9/2/2005
Number Of Containers:	1
Container Type:	DM
Waste Code1:	D001
Waste Code2:	D039
Waste Code3:	Not reported
Waste Code4:	Not reported
Waste Code5:	Not reported

Map ID
Direction
Distance
Elevation

MAP FINDINGS

Site

Database(s)

EDR ID Number
EPA ID Number

ARMENS CLEANERS (Continued)

1000414589

Waste Code6:	Not reported
Comment:	Not reported
Fee Exempt Code:	Not reported
TSDf Name:	Jones Environmental
TSDf Id:	MAD047075734
Transporter Name 2:	Not reported
Company Permit Number:	Not reported
Year:	Not reported
EPA ID:	RID981206162
Manifest Docket Number:	maq653202
Quarter:	Not reported
Waste Description:	RQ WASTE PETROLEUM DISTILLATES NOS
Transporter Contact Name:	Not reported
Quantity:	9
Transporter Contact Email:	Not reported
WT/Vol Units:	G
Filing Date:	Not reported
Total Fee:	Not reported
Item Number:	26500
Transporter Name:	Metal Recovery Transprtation Corp
Billing Name:	Not reported
Transporter EPA ID:	NJR000023325
Date Paid:	Not reported
Time Paid:	Not reported
GEN Cert Date:	9/2/2005
Facility Receipt Date:	Not reported
Fee:	Not reported
Transporter 2 Receipt Date:	Not reported
Manifest Created Date:	Not reported
TSDf Receipt Date:	9/6/2005
Transporter 2 ID:	Not reported
Manifest Updated Date:	Not reported
Transporter Receipt Date:	Not reported
Number Of Containers:	0
Container Type:	Not reported
Waste Code1:	F002
Waste Code2:	Not reported
Waste Code3:	Not reported
Waste Code4:	Not reported
Waste Code5:	Not reported
Waste Code6:	Not reported
Comment:	Not reported
Fee Exempt Code:	Not reported
TSDf Name:	Chem-Pak Cor
TSDf Id:	RID084802842
Transporter Name 2:	Not reported
Company Permit Number:	Not reported
Year:	Not reported
EPA ID:	RID981206162
Manifest Docket Number:	RIG0179678
Quarter:	Not reported
Waste Description:	TE TETRACHLOROETHYLENE 6.1, UN1897, PGII
Transporter Contact Name:	Not reported
Quantity:	450
Transporter Contact Email:	Not reported
WT/Vol Units:	P

Map ID
Direction
Distance
Elevation

MAP FINDINGS

Site

Database(s)

EDR ID Number
EPA ID Number

ARMENS CLEANERS (Continued)

1000414589

Filing Date:	Not reported
Total Fee:	Not reported
Item Number:	1
Transporter Name:	CYCLE SOLVE CORPORATION
Billing Name:	Not reported
Transporter EPA ID:	RID982194987
Date Paid:	Not reported
Time Paid:	Not reported
GEN Cert Date:	5/10/2001
Facility Receipt Date:	Not reported
Fee:	Not reported
Transporter 2 Receipt Date:	Not reported
Manifest Created Date:	Not reported
TSDf Receipt Date:	Not reported
Transporter 2 ID:	Not reported
Manifest Updated Date:	Not reported
Transporter Receipt Date:	Not reported
Number Of Containers:	0
Container Type:	Not reported
Waste Code1:	F002
Waste Code2:	Not reported
Waste Code3:	Not reported
Waste Code4:	Not reported
Waste Code5:	Not reported
Waste Code6:	Not reported
Comment:	Not reported
Fee Exempt Code:	Not reported
TSDf Name:	Chem-Pak Cor
TSDf Id:	RID084802842
Transporter Name 2:	Not reported
Company Permit Number:	Not reported
Year:	Not reported
EPA ID:	RID981206162
Manifest Docket Number:	RIG0179678
Quarter:	Not reported
Waste Description:	TE TETRACHLOROETHYLENE 6.1, UN1897, PGII
Transporter Contact Name:	Not reported
Quantity:	450
Transporter Contact Email:	Not reported
WT/Vol Units:	P
Filing Date:	Not reported
Total Fee:	Not reported
Item Number:	1
Transporter Name:	CYCLE SOLVE CORPORATION
Billing Name:	Not reported
Transporter EPA ID:	RID982194987
Date Paid:	Not reported
Time Paid:	Not reported
GEN Cert Date:	5/10/2001
Facility Receipt Date:	Not reported
Fee:	Not reported
Transporter 2 Receipt Date:	Not reported
Manifest Created Date:	Not reported
TSDf Receipt Date:	Not reported
Transporter 2 ID:	Not reported
Manifest Updated Date:	Not reported

Map ID
Direction
Distance
Elevation

MAP FINDINGS

Site

Database(s)

EDR ID Number
EPA ID Number

ARMENS CLEANERS (Continued)

1000414589

Transporter Receipt Date:	Not reported
Number Of Containers:	0
Container Type:	Not reported
Waste Code1:	F002
Waste Code2:	Not reported
Waste Code3:	Not reported
Waste Code4:	Not reported
Waste Code5:	Not reported
Waste Code6:	Not reported
Comment:	Not reported
Fee Exempt Code:	Not reported
TSDf Name:	Chem-Pak Cor
TSDf Id:	RID 08480284
Transporter Name 2:	Not reported
Company Permit Number:	Not reported
Year:	Not reported
EPA ID:	RID981206162
Manifest Docket Number:	RIG0173372
Quarter:	Not reported
Waste Description:	TE TETRACHLOROETHYLENE 6.1, UN1897, PGII
Transporter Contact Name:	Not reported
Quantity:	225
Transporter Contact Email:	Not reported
WT/Vol Units:	P
Filing Date:	Not reported
Total Fee:	Not reported
Item Number:	1
Transporter Name:	CYCLE SOLVE CORPORATION
Billing Name:	Not reported
Transporter EPA ID:	RID982194987
Date Paid:	Not reported
Time Paid:	Not reported
GEN Cert Date:	12/29/2000
Facility Receipt Date:	Not reported
Fee:	Not reported
Transporter 2 Receipt Date:	Not reported
Manifest Created Date:	Not reported
TSDf Receipt Date:	Not reported
Transporter 2 ID:	Not reported
Manifest Updated Date:	Not reported
Transporter Receipt Date:	Not reported
Number Of Containers:	0
Container Type:	Not reported
Waste Code1:	F002
Waste Code2:	Not reported
Waste Code3:	Not reported
Waste Code4:	Not reported
Waste Code5:	Not reported
Waste Code6:	Not reported
Comment:	Not reported
Fee Exempt Code:	Not reported
TSDf Name:	Chem-Pak Cor
TSDf Id:	RID 08480284
Transporter Name 2:	Not reported
Company Permit Number:	Not reported
Year:	Not reported

Map ID
Direction
Distance
Elevation

MAP FINDINGS

Site

Database(s)

EDR ID Number
EPA ID Number

ARMENS CLEANERS (Continued)

1000414589

EPA ID:	RID981206162
Manifest Docket Number:	RIG0173372
Quarter:	Not reported
Waste Description:	TE TETRACHLOROETHYLENE 6.1, UN1897, PGII
Transporter Contact Name:	Not reported
Quantity:	225
Transporter Contact Email:	Not reported
WT/Vol Units:	P
Filing Date:	Not reported
Total Fee:	Not reported
Item Number:	1
Transporter Name:	CYCLE SOLVE CORPORATION
Billing Name:	Not reported
Transporter EPA ID:	RID982194987
Date Paid:	Not reported
Time Paid:	Not reported
GEN Cert Date:	12/29/2000
Facility Receipt Date:	Not reported
Fee:	Not reported
Transporter 2 Receipt Date:	Not reported
Manifest Created Date:	Not reported
TSDf Receipt Date:	Not reported
Transporter 2 ID:	Not reported
Manifest Updated Date:	Not reported
Transporter Receipt Date:	Not reported
Number Of Containers:	0
Container Type:	Not reported
Waste Code1:	F002
Waste Code2:	Not reported
Waste Code3:	Not reported
Waste Code4:	Not reported
Waste Code5:	Not reported
Waste Code6:	Not reported
Comment:	Not reported
Fee Exempt Code:	Not reported
TSDf Name:	CHEM PAK CORP
TSDf Id:	RID084802842
Transporter Name 2:	Not reported
Company Permit Number:	Not reported
Year:	Not reported
EPA ID:	RID981206162
Manifest Docket Number:	RIG0043759
Quarter:	Not reported
Waste Description:	PERCHLOR
Transporter Contact Name:	Not reported
Quantity:	150
Transporter Contact Email:	Not reported
WT/Vol Units:	P
Filing Date:	Not reported
Total Fee:	Not reported
Item Number:	1
Transporter Name:	CYCLE SOLVE CORP
Billing Name:	Not reported
Transporter EPA ID:	RID982194987
Date Paid:	Not reported
Time Paid:	Not reported

Map ID
Direction
Distance
Elevation

MAP FINDINGS

Site

Database(s)

EDR ID Number
EPA ID Number

ARMENS CLEANERS (Continued)

1000414589

GEN Cert Date: 1/14/1994
Facility Receipt Date: Not reported
Fee: Not reported
Transporter 2 Receipt Date: Not reported
Manifest Created Date: Not reported
TSDf Receipt Date: Not reported
Transporter 2 ID: Not reported
Manifest Updated Date: Not reported

[Click this hyperlink](#) while viewing on your computer to access 6 additional RI_MANIFEST: record(s) in the EDR Site Report.

54
SE
1/2-1
0.589 mi.
3110 ft.

HANORA LIPPITT MANOR
1 MAIN STREET
WOONSOCKET, RI

RI SHWS S125084024
N/A

Relative:
Lower
Actual:
154 ft.

SHWS:
Name: HANORA LIPPITT MANOR
Address: 1 MAIN STREET
City,State,Zip: WOONSOCKET, RI
Project Code: HLM-HWM
Siterem Site Number: SR-39-1952
Facility Status: Active
Project Code Desc: HLM-HWM
Project Date: 06/06/2019

55
ENE
1/2-1
0.592 mi.
3124 ft.

RIVERSIDE INDUSTRIES (FORMER)
1 SHORR COURT
WOONSOCKET, RI

RI SHWS S108652129
RI AUL N/A
RI AIRS

Relative:
Higher
Actual:
172 ft.

SHWS:
Name: RIVERSIDE INDUSTRIES (FORMER)
Address: 1 SHORR COURT
City,State,Zip: WOONSOCKET, RI
Project Code: RIVI-HWM
Siterem Site Number: SR-39-1269
Facility Status: Inactive
Project Code Desc: RIVI-HWM
Project Date: 05/09/2006

AUL:
Name: RIVERSIDE INDUSTRIES (FORMER)
Address: 1 SHORR COURT
City,State,Zip: WOONSOCKET, RI
ELUR Date: 01/03/2007
Count Of Town: 1
Facility Size (Acres): 1.038
Project Code: RIVI-HWM
SA Date: Not reported
Plat: 13A
Lot: 36

Map ID
 Direction
 Distance
 Elevation

MAP FINDINGS

Site

Database(s)

EDR ID Number
 EPA ID Number

RIVERSIDE INDUSTRIES (FORMER) (Continued)

S108652129

Siterem Site Number:SR-39-1269

AIRS:

Facility ID:	757
SIC Code:	3471
AIRS Code:	Not reported
Ploverid:	Not reported
Date Received:	Not reported
Invent Year:	2017
Source Classification:	Not reported
Total Volatile Organic Compound Emissions (lbs):	3573.3
Total Haz Air Pollutants Emitted Defined by EPA (lbs):	498.57
Oxides of Nitrogen Emitted (lbs):	1426.54
Carbon Monoxide Emitted (lbs):	1165.01
Total Particulate Matter Emitted (lbs):	105.61
Total Oxides of sulfur Emitted (lbs):	7.96
Mailing Name:	Not reported
Mailing Addr1:	Not reported
Mailing Addr2:	Not reported
Mailing City/State/Zip:	Not reported
Num of Employees:	Not reported
Telephone Number:	Not reported
Site ID:	Not reported
PM25:	98.8
PM10:	105.61
NH3:	Not reported

L56
SSE
 1/2-1
 0.593 mi.
 3133 ft.

B & G ASSOC./L & P REALTY, INC.
202 & 204 SOUTH MAIN STREET
WOONSOCKET, RI

RI SHWS S103247567
N/A

Site 2 of 3 in cluster L

Relative:
Higher
Actual:
197 ft.

SHWS:
 Name: B & G ASSOC./L & P REALTY, INC.
 Address: 202 & 204 SOUTH MAIN STREET
 City,State,Zip: WOONSOCKET, RI
 Project Code: B&GA-HWM
 Siterem Site Number: SR-39-0088
Facility Status: Inactive
 Project Code Desc: B&GA-HWM
 Project Date: 12/09/1994

M57
SE
 1/2-1
 0.599 mi.
 3163 ft.

FERNANDES CONSTRUCTION
74 SOUTH MAIN STREET
WOONSOCKET, RI

RI SHWS S123692902
N/A

Site 1 of 3 in cluster M

Relative:
Lower
Actual:
148 ft.

SHWS:
 Name: FERNANDES CONSTRUCTION
 Address: 74 SOUTH MAIN STREET
 City,State,Zip: WOONSOCKET, RI
 Project Code: FERC-HWM
 Siterem Site Number: SR-39-1939
Facility Status: Active

Map ID
Direction
Distance
Elevation

MAP FINDINGS

Site

Database(s)

EDR ID Number
EPA ID Number

FERNANDES CONSTRUCTION (Continued)

S123692902

Project Code Desc: FERC-HWM
Project Date: 03/13/2019

**M58
SE
1/2-1
0.600 mi.
3166 ft.**

**FALLS YARN MILLS
68 SO. MAIN ST
WOONSOCKET, RI
Site 2 of 3 in cluster M**

**RI SHWS S104305466
RI LUST N/A
RI SPILLS**

**Relative:
Lower**

SHWS:
Name: RR RIVERVIEW FURNITURE
Address: 68 SOUTH MAIN STREET
City,State,Zip: WOONSOCKET, RI
Project Code: RIVF-HWM
Siterem Site Number: SR-39-1291
Facility Status: Active
Project Code Desc: RIVF-HWM
Project Date: 10/04/2006

**Actual:
148 ft.**

LUST:

Name: FALLS YARN MILLS
Address: 68 SO. MAIN ST
City,State,Zip: WOONSOCKET, RI
Project Number: 3964-ST
Project Date: 10/06/2006
Facility Id: UST-15565
Fstatus Decode: Not reported
Facility Status: ACTIVE

SPILLS:

Report Number: 97-236
Report Date: 04-05-1997
Material Spilled: UNK
Inspector: JOHN P. LEO
Source: Not reported
Complaint Number: Not reported
Complaint Date: Not reported
Inspect ID: Not reported
Inspection Date: Not reported
Founded: Not reported
Amount Spilled: 30
Units Spilled: GALLONS
Nature Of Spill: Not reported
Nature Of Spill 2: Not reported

Report Number: 357
Report Date: 06/30/04
Material Spilled: 6-oil
Inspector: Not reported
Source: Not reported
Complaint Number: Not reported
Complaint Date: Not reported
Inspect ID: Not reported
Inspection Date: Not reported
Founded: Not reported
Amount Spilled: unk
Units Spilled: GALLONS

Map ID
Direction
Distance
Elevation

MAP FINDINGS

Site

Database(s)

EDR ID Number
EPA ID Number

FALLS YARN MILLS (Continued)

S104305466

Nature Of Spill: MODF leak from a pad mounted transformer.
Nature Of Spill 2: Not reported

59
East
1/2-1
0.600 mi.
3168 ft.

122 N MAIN LLC
122 NORTH MAIN STREET
WOONSOCKET, RI

RI SHWS S123438091
N/A

Relative:
Lower
Actual:
156 ft.

SHWS:
Name: 122 N MAIN LLC
Address: 122 NORTH MAIN STREET
City,State,Zip: WOONSOCKET, RI
Project Code: NML-HWM
Siterem Site Number: SR-39-1909
Facility Status: Active
Project Code Desc: NML-HWM
Project Date: 08/30/2018

M60
SE
1/2-1
0.605 mi.
3195 ft.

FORMER ISLAND MACHINE COMPANY
15 ISLAND PLACE
WOONSOCKET, RI

RI SHWS S119772560
N/A

Site 3 of 3 in cluster M

Relative:
Lower
Actual:
150 ft.

SHWS:
Name: FORMER ISLAND MACHINE COMPANY
Address: 15 ISLAND PLACE
City,State,Zip: WOONSOCKET, RI
Project Code: FIMC-HWM
Siterem Site Number: SR-39-1828
Facility Status: Active
Project Code Desc: FIMC-HWM
Project Date: 12/16/2016

61
NE
1/2-1
0.613 mi.
3237 ft.

DELTA ELECTRIC MOTOR CO
182 FARM ST
WOONSOCKET, RI 02895

RI SHWS 1000395076
RCRA NonGen / NLR RID982203390
FINDS
ECHO
RI MANIFEST

Relative:
Higher
Actual:
212 ft.

SHWS:
Name: DUGGAN PROPERTY
Address: 182 FARM STREET
City,State,Zip: WOONSOCKET, RI
Project Code: DUGG-HWM
Siterem Site Number: SR-39-0389
Facility Status: Active
Project Code Desc: DUGG-HWM
Project Date: 12/20/2006

RCRA NonGen / NLR:
Date form received by agency: 07/11/2016
Facility name: DELTA ELECTRIC MOTOR CO

Map ID
Direction
Distance
Elevation

MAP FINDINGS

Site

Database(s)

EDR ID Number
EPA ID Number

DELTA ELECTRIC MOTOR CO (Continued)

1000395076

Facility address: 182 FARM ST
WOONSOCKET, RI 02895
EPA ID: RID982203390
Mailing address: FARM ST
WOONSOCKET, RI 02895
Contact: WALTER TETREULT
Contact address: 182 FARM ST
WOONSOCKET, RI 02895
Contact country: US
Contact telephone: 401-766-6618
Contact email: Not reported
EPA Region: 01
Classification: Non-Generator
Description: Handler: Non-Generators do not presently generate hazardous waste

Owner/Operator Summary:

Owner/operator name: ERNEST LHEUREUX
Owner/operator address: OWNERSTREET
OWNERCITY, RI 99999
Owner/operator country: Not reported
Owner/operator telephone: 401-555-1212
Owner/operator email: Not reported
Owner/operator fax: Not reported
Owner/operator extension: Not reported
Legal status: Private
Owner/Operator Type: Owner
Owner/Op start date: Not reported
Owner/Op end date: Not reported

Handler Activities Summary:

U.S. importer of hazardous waste: No
Mixed waste (haz. and radioactive): No
Recycler of hazardous waste: No
Transporter of hazardous waste: No
Treater, storer or disposer of HW: No
Underground injection activity: No
On-site burner exemption: No
Furnace exemption: No
Used oil fuel burner: No
Used oil processor: No
User oil refiner: No
Used oil fuel marketer to burner: No
Used oil Specification marketer: No
Used oil transfer facility: No
Used oil transporter: No

Historical Generators:

Date form received by agency: 05/15/1987
Site name: DELTA ELECTRIC MOTOR CO
Classification: Small Quantity Generator

Violation Status: No violations found

FINDS:

Registry ID: 110004916146

Map ID
Direction
Distance
Elevation

MAP FINDINGS

Site

Database(s)

EDR ID Number
EPA ID Number

DELTA ELECTRIC MOTOR CO (Continued)

1000395076

Environmental Interest/Information System

RCRAInfo is a national information system that supports the Resource Conservation and Recovery Act (RCRA) program through the tracking of events and activities related to facilities that generate, transport, and treat, store, or dispose of hazardous waste. RCRAInfo allows RCRA program staff to track the notification, permit, compliance, and corrective action activities required under RCRA.

[Click this hyperlink](#) while viewing on your computer to access additional FINDS: detail in the EDR Site Report.

ECHO:

Envid: 1000395076
Registry ID: 110004916146
DFR URL: <http://echo.epa.gov/detailed-facility-report?fid=110004916146>

RI MANIFEST:

EPA Id: RID982203390
GEN Cert Date: 6/22/1994
Manifest Document Number: MAH070876
Waste Description: PETROLEUM NAPHTHA
TSDF Id: MAD000846006
TSDF Name: SAFETY KLEEN CORP 202203
Qty: 13
WT/Vol Units: G
TSDF Date: Not reported
Transporter 2 Id: Not reported
Item Number: 1
Transporter 2 Name: Not reported
Transporter Name 2: SAFETY KLEEN CORP
Transporter EPAID: ILD984908202
Transporter Receipt Date: Not reported
Number Of Containers: 0
Container Type: Not reported
Waste Code1: D001
Waste Code2: D039
Waste Code3: Not reported
Waste Code4: Not reported
Waste Code5: Not reported
Waste Code6: Not reported
Fee Exempt Code: Not reported
Comment: Not reported
Transporter Name 2: Not reported
Company Permit Number: Not reported
Year: Not reported
Quarter: Not reported
Transporter Contact Name: Not reported
Transporter Contact Email: Not reported
Filing Date: Not reported
Total Fee: Not reported
Billing Name: Not reported
Paid Date: Not reported
Paid Time: Not reported
Facility Receipt Date: Not reported
Fee: Not reported

Map ID
Direction
Distance
Elevation

MAP FINDINGS

Site

Database(s)

EDR ID Number
EPA ID Number

DELTA ELECTRIC MOTOR CO (Continued)

1000395076

Manifest Created Date:	Not reported
Manifest Updated Date:	Not reported
RI MANIFEST:	
Transporter Receipt Date:	Not reported
Number Of Containers:	0
Container Type:	Not reported
Waste Code1:	D001
Waste Code2:	D039
Waste Code3:	Not reported
Waste Code4:	Not reported
Waste Code5:	Not reported
Waste Code6:	Not reported
Comment:	Not reported
Fee Exempt Code:	Not reported
TSDf Name:	SAFETY KLEEN CORP 2 022 02
TSDf Id:	MAD088978143
Transporter Name 2:	Not reported
Company Permit Number:	Not reported
Year:	Not reported
EPA ID:	RID982203390
Manifest Docket Number:	MAH047758
Quarter:	Not reported
Waste Description:	PET NAPHTHA
Transporter Contact Name:	Not reported
Quantity:	13
Transporter Contact Email:	Not reported
WT/Vol Units:	G
Filing Date:	Not reported
Total Fee:	Not reported
Item Number:	1
Transporter Name:	SAFETY KLEEN CORP
Billing Name:	Not reported
Transporter EPA ID:	ILD984908202
Date Paid:	Not reported
Time Paid:	Not reported
GEN Cert Date:	1/11/1994
Facility Receipt Date:	Not reported
Fee:	Not reported
Transporter 2 Receipt Date:	Not reported
Manifest Created Date:	Not reported
TSDf Receipt Date:	Not reported
Transporter 2 ID:	Not reported
Manifest Updated Date:	Not reported
Transporter Receipt Date:	Not reported
Number Of Containers:	0
Container Type:	Not reported
Waste Code1:	D001
Waste Code2:	D039
Waste Code3:	Not reported
Waste Code4:	Not reported
Waste Code5:	Not reported
Waste Code6:	Not reported
Comment:	Not reported
Fee Exempt Code:	Not reported
TSDf Name:	SAFETY KLEEN CORP 202203
TSDf Id:	MAD000846006

Map ID
Direction
Distance
Elevation

MAP FINDINGS

Site

Database(s)

EDR ID Number
EPA ID Number

DELTA ELECTRIC MOTOR CO (Continued)

1000395076

Transporter Name 2:	Not reported
Company Permit Number:	Not reported
Year:	Not reported
EPA ID:	RID982203390
Manifest Docket Number:	MAH070876
Quarter:	Not reported
Waste Description:	PETROLEUM NAPHTHA
Transporter Contact Name:	Not reported
Quantity:	13
Transporter Contact Email:	Not reported
WT/Vol Units:	G
Filing Date:	Not reported
Total Fee:	Not reported
Item Number:	1
Transporter Name:	SAFETY KLEEN CORP
Billing Name:	Not reported
Transporter EPA ID:	ILD984908202
Date Paid:	Not reported
Time Paid:	Not reported
GEN Cert Date:	6/22/1994
Facility Receipt Date:	Not reported
Fee:	Not reported
Transporter 2 Receipt Date:	Not reported
Manifest Created Date:	Not reported
TSDf Receipt Date:	Not reported
Transporter 2 ID:	Not reported
Manifest Updated Date:	Not reported
Transporter Receipt Date:	Not reported
Number Of Containers:	0
Container Type:	Not reported
Waste Code1:	D001
Waste Code2:	D039
Waste Code3:	Not reported
Waste Code4:	Not reported
Waste Code5:	Not reported
Waste Code6:	Not reported
Comment:	Not reported
Fee Exempt Code:	Not reported
TSDf Name:	SAFETY KLEEN CORP 202203
TSDf Id:	MAD000846006
Transporter Name 2:	Not reported
Company Permit Number:	Not reported
Year:	Not reported
EPA ID:	RID982203390
Manifest Docket Number:	MAH070876
Quarter:	Not reported
Waste Description:	PETROLEUM NAPHTHA
Transporter Contact Name:	Not reported
Quantity:	13
Transporter Contact Email:	Not reported
WT/Vol Units:	G
Filing Date:	Not reported
Total Fee:	Not reported
Item Number:	1
Transporter Name:	SAFETY KLEEN CORP
Billing Name:	Not reported

Map ID
Direction
Distance
Elevation

MAP FINDINGS

Site

Database(s)

EDR ID Number
EPA ID Number

DELTA ELECTRIC MOTOR CO (Continued)

1000395076

Transporter EPA ID:	ILD984908202
Date Paid:	Not reported
Time Paid:	Not reported
GEN Cert Date:	6/22/1994
Facility Receipt Date:	Not reported
Fee:	Not reported
Transporter 2 Receipt Date:	Not reported
Manifest Created Date:	Not reported
TSDf Receipt Date:	Not reported
Transporter 2 ID:	Not reported
Manifest Updated Date:	Not reported
Transporter Receipt Date:	Not reported
Number Of Containers:	0
Container Type:	Not reported
Waste Code1:	D001
Waste Code2:	D039
Waste Code3:	Not reported
Waste Code4:	Not reported
Waste Code5:	Not reported
Waste Code6:	Not reported
Comment:	Not reported
Fee Exempt Code:	Not reported
TSDf Name:	SAFETY KLEEN CORP 2 022 02
TSDf Id:	MAD088978143
Transporter Name 2:	Not reported
Company Permit Number:	Not reported
Year:	Not reported
EPA ID:	RID982203390
Manifest Docket Number:	MAH047758
Quarter:	Not reported
Waste Description:	PET NAPHTHA
Transporter Contact Name:	Not reported
Quantity:	13
Transporter Contact Email:	Not reported
WT/Vol Units:	G
Filing Date:	Not reported
Total Fee:	Not reported
Item Number:	1
Transporter Name:	SAFETY KLEEN CORP
Billing Name:	Not reported
Transporter EPA ID:	ILD984908202
Date Paid:	Not reported
Time Paid:	Not reported
GEN Cert Date:	1/11/1994
Facility Receipt Date:	Not reported
Fee:	Not reported
Transporter 2 Receipt Date:	Not reported
Manifest Created Date:	Not reported
TSDf Receipt Date:	Not reported
Transporter 2 ID:	Not reported
Manifest Updated Date:	Not reported
Transporter Receipt Date:	Not reported
Number Of Containers:	0
Container Type:	Not reported
Waste Code1:	F003

Map ID
Direction
Distance
Elevation

MAP FINDINGS

Site

Database(s)

EDR ID Number
EPA ID Number

DELTA ELECTRIC MOTOR CO (Continued)

1000395076

Waste Code2:	Not reported
Waste Code3:	Not reported
Waste Code4:	Not reported
Waste Code5:	Not reported
Waste Code6:	Not reported
Comment:	Not reported
Fee Exempt Code:	Not reported
TSD Name:	POLLU SOLU
TSD ID:	VTD982766537
Transporter Name 2:	Not reported
Company Permit Number:	Not reported
Year:	Not reported
EPA ID:	RID982203390
Manifest Docket Number:	VT0037220
Quarter:	Not reported
Waste Description:	METHANOL/MEK
Transporter Contact Name:	Not reported
Quantity:	170
Transporter Contact Email:	Not reported
WT/Vol Units:	G
Filing Date:	Not reported
Total Fee:	Not reported
Item Number:	1
Transporter Name:	JET LINE
Billing Name:	Not reported
Transporter EPA ID:	MAD062179890
Date Paid:	Not reported
Time Paid:	Not reported
GEN Cert Date:	12/3/1991
Facility Receipt Date:	Not reported
Fee:	Not reported
Transporter 2 Receipt Date:	Not reported
Manifest Created Date:	Not reported
TSD Receipt Date:	Not reported
Transporter 2 ID:	Not reported
Manifest Updated Date:	Not reported
Transporter Receipt Date:	Not reported
Number Of Containers:	0
Container Type:	Not reported
Waste Code1:	F003
Waste Code2:	Not reported
Waste Code3:	Not reported
Waste Code4:	Not reported
Waste Code5:	Not reported
Waste Code6:	Not reported
Comment:	Not reported
Fee Exempt Code:	Not reported
TSD Name:	POLLU SOLU
TSD ID:	VTD982766537
Transporter Name 2:	Not reported
Company Permit Number:	Not reported
Year:	Not reported
EPA ID:	RID982203390
Manifest Docket Number:	VT0037220
Quarter:	Not reported
Waste Description:	METHANOL/MEK

Map ID
Direction
Distance
Elevation

MAP FINDINGS

Site

Database(s)

EDR ID Number
EPA ID Number

DELTA ELECTRIC MOTOR CO (Continued)

1000395076

Transporter Contact Name:	Not reported
Quantity:	170
Transporter Contact Email:	Not reported
WT/Vol Units:	G
Filing Date:	Not reported
Total Fee:	Not reported
Item Number:	1
Transporter Name:	JET LINE
Billing Name:	Not reported
Transporter EPA ID:	MAD062179890
Date Paid:	Not reported
Time Paid:	Not reported
GEN Cert Date:	12/3/1991
Facility Receipt Date:	Not reported
Fee:	Not reported
Transporter 2 Receipt Date:	Not reported
Manifest Created Date:	Not reported
TSDf Receipt Date:	Not reported
Transporter 2 ID:	Not reported
Manifest Updated Date:	Not reported
Transporter Receipt Date:	Not reported
Number Of Containers:	0
Container Type:	Not reported
Waste Code1:	D001
Waste Code2:	Not reported
Waste Code3:	Not reported
Waste Code4:	Not reported
Waste Code5:	Not reported
Waste Code6:	Not reported
Comment:	Not reported
Fee Exempt Code:	Not reported
TSDf Name:	SK
TSDf Id:	MAD000846006
Transporter Name 2:	Not reported
Company Permit Number:	Not reported
Year:	Not reported
EPA ID:	RID982203390
Manifest Docket Number:	MAC539074
Quarter:	Not reported
Waste Description:	PET NAP
Transporter Contact Name:	Not reported
Quantity:	80
Transporter Contact Email:	Not reported
WT/Vol Units:	P
Filing Date:	Not reported
Total Fee:	Not reported
Item Number:	1
Transporter Name:	SK
Billing Name:	Not reported
Transporter EPA ID:	ILD000805911
Date Paid:	Not reported
Time Paid:	Not reported
GEN Cert Date:	3/9/1988
Facility Receipt Date:	Not reported
Fee:	Not reported
Transporter 2 Receipt Date:	Not reported

Map ID
Direction
Distance
Elevation

MAP FINDINGS

Site

Database(s)

EDR ID Number
EPA ID Number

DELTA ELECTRIC MOTOR CO (Continued)

1000395076

Manifest Created Date:	Not reported
TSDf Receipt Date:	Not reported
Transporter 2 ID:	Not reported
Manifest Updated Date:	Not reported
Transporter Receipt Date:	Not reported
Number Of Containers:	0
Container Type:	Not reported
Waste Code1:	D001
Waste Code2:	Not reported
Waste Code3:	Not reported
Waste Code4:	Not reported
Waste Code5:	Not reported
Waste Code6:	Not reported
Comment:	Not reported
Fee Exempt Code:	Not reported
TSDf Name:	SK
TSDf Id:	MAD000846006
Transporter Name 2:	Not reported
Company Permit Number:	Not reported
Year:	Not reported
EPA ID:	RID982203390
Manifest Docket Number:	MAC549415
Quarter:	Not reported
Waste Description:	PET NAP
Transporter Contact Name:	Not reported
Quantity:	80
Transporter Contact Email:	Not reported
WT/Vol Units:	P
Filing Date:	Not reported
Total Fee:	Not reported
Item Number:	1
Transporter Name:	SK
Billing Name:	Not reported
Transporter EPA ID:	ILD000805911
Date Paid:	Not reported
Time Paid:	Not reported
GEN Cert Date:	1/27/1988
Facility Receipt Date:	Not reported
Fee:	Not reported
Transporter 2 Receipt Date:	Not reported
Manifest Created Date:	Not reported
TSDf Receipt Date:	Not reported
Transporter 2 ID:	Not reported
Manifest Updated Date:	Not reported
Transporter Receipt Date:	Not reported
Number Of Containers:	0
Container Type:	Not reported
Waste Code1:	D001
Waste Code2:	Not reported
Waste Code3:	Not reported
Waste Code4:	Not reported
Waste Code5:	Not reported
Waste Code6:	Not reported
Comment:	Not reported
Fee Exempt Code:	Not reported

Map ID
Direction
Distance
Elevation

MAP FINDINGS

Site

Database(s)

EDR ID Number
EPA ID Number

DELTA ELECTRIC MOTOR CO (Continued)

1000395076

TSDf Name:	SK
TSDf Id:	MAD000846006
Transporter Name 2:	Not reported
Company Permit Number:	Not reported
Year:	Not reported
EPA ID:	RID982203390
Manifest Docket Number:	MAC530638
Quarter:	Not reported
Waste Description:	PET NAP
Transporter Contact Name:	Not reported
Quantity:	80
Transporter Contact Email:	Not reported
WT/Vol Units:	P
Filing Date:	Not reported
Total Fee:	Not reported
Item Number:	1
Transporter Name:	SK
Billing Name:	Not reported
Transporter EPA ID:	ILD000805911
Date Paid:	Not reported
Time Paid:	Not reported
GEN Cert Date:	4/29/1988
Facility Receipt Date:	Not reported
Fee:	Not reported
Transporter 2 Receipt Date:	Not reported
Manifest Created Date:	Not reported
TSDf Receipt Date:	Not reported
Transporter 2 ID:	Not reported
Manifest Updated Date:	Not reported
Transporter Receipt Date:	Not reported
Number Of Containers:	0
Container Type:	Not reported
Waste Code1:	D001
Waste Code2:	Not reported
Waste Code3:	Not reported
Waste Code4:	Not reported
Waste Code5:	Not reported
Waste Code6:	Not reported
Comment:	Not reported
Fee Exempt Code:	Not reported
TSDf Name:	SK
TSDf Id:	MAD000846006
Transporter Name 2:	Not reported
Company Permit Number:	Not reported
Year:	Not reported
EPA ID:	RID982203390
Manifest Docket Number:	MAC549415
Quarter:	Not reported
Waste Description:	PET NAP
Transporter Contact Name:	Not reported
Quantity:	80
Transporter Contact Email:	Not reported
WT/Vol Units:	P
Filing Date:	Not reported
Total Fee:	Not reported
Item Number:	1

Map ID
Direction
Distance
Elevation

MAP FINDINGS

Site

Database(s)

EDR ID Number
EPA ID Number

DELTA ELECTRIC MOTOR CO (Continued)

1000395076

Transporter Name:	SK
Billing Name:	Not reported
Transporter EPA ID:	ILD000805911
Date Paid:	Not reported
Time Paid:	Not reported
GEN Cert Date:	1/27/1988
Facility Receipt Date:	Not reported
Fee:	Not reported
Transporter 2 Receipt Date:	Not reported
Manifest Created Date:	Not reported
TSDf Receipt Date:	Not reported
Transporter 2 ID:	Not reported
Manifest Updated Date:	Not reported
Transporter Receipt Date:	Not reported
Number Of Containers:	0
Container Type:	Not reported
Waste Code1:	D001
Waste Code2:	Not reported
Waste Code3:	Not reported
Waste Code4:	Not reported
Waste Code5:	Not reported
Waste Code6:	Not reported
Comment:	Not reported
Fee Exempt Code:	Not reported
TSDf Name:	SK
TSDf Id:	MAD000846006
Transporter Name 2:	Not reported
Company Permit Number:	Not reported
Year:	Not reported
EPA ID:	RID982203390
Manifest Docket Number:	MAC530638
Quarter:	Not reported
Waste Description:	PET NAP
Transporter Contact Name:	Not reported
Quantity:	80
Transporter Contact Email:	Not reported
WT/Vol Units:	P
Filing Date:	Not reported
Total Fee:	Not reported
Item Number:	1
Transporter Name:	SK
Billing Name:	Not reported
Transporter EPA ID:	ILD000805911
Date Paid:	Not reported
Time Paid:	Not reported
GEN Cert Date:	4/29/1988
Facility Receipt Date:	Not reported
Fee:	Not reported
Transporter 2 Receipt Date:	Not reported
Manifest Created Date:	Not reported
TSDf Receipt Date:	Not reported
Transporter 2 ID:	Not reported
Manifest Updated Date:	Not reported

Map ID
Direction
Distance
Elevation

MAP FINDINGS

Site

Database(s)

EDR ID Number
EPA ID Number

DELTA ELECTRIC MOTOR CO (Continued)

1000395076

[Click this hyperlink](#) while viewing on your computer to access
2 additional RI_MANIFEST: record(s) in the EDR Site Report.

L62
SSE
1/2-1
0.619 mi.
3268 ft.

A-1 MR. LUBE & TUNE
214 - 226 SOUTH MAIN STREET
WOONSOCKET, RI
Site 3 of 3 in cluster L

RI SHWS S106250495
N/A

Relative:
Higher
Actual:
197 ft.

SHWS:
Name: A-1 MR. LUBE & TUNE
Address: 214 - 226 SOUTH MAIN STREET
City,State,Zip: WOONSOCKET, RI
Project Code: AMLT-HWM
Siterem Site Number: SR-39-0013
Facility Status: Inactive
Project Code Desc: AMLT-HWM
Project Date: 03/07/2003

63
ESE
1/2-1
0.629 mi.
3322 ft.

PROVIDENCE-WORCESTER COMPANY
1 DEPOT SQUARE
WOONSOCKET, RI

RI SHWS S103247573
N/A

Relative:
Higher
Actual:
162 ft.

SHWS:
Name: PROVIDENCE-WORCESTER COMPANY
Address: 1 DEPOT SQUARE
City,State,Zip: WOONSOCKET, RI
Project Code: PWCO-SFA
Siterem Site Number: SR-39-1171
Facility Status: Inactive
Project Code Desc: PWCO-SFA
Project Date: 06/01/1988

64
SE
1/2-1
0.656 mi.
3463 ft.

BERNON STREET
90-100 BERNON STREET
WOONSOCKET, RI

RI SHWS S114562407
N/A

Relative:
Lower
Actual:
137 ft.

SHWS:
Name: BERNON STREET
Address: 90-100 BERNON STREET
City,State,Zip: WOONSOCKET, RI
Project Code: BRNN-NJD
Siterem Site Number: NJD-39-0004
Facility Status: Inactive
Project Code Desc: BRNN-NJD
Project Date: 09/05/1997

Map ID
Direction
Distance
Elevation

MAP FINDINGS

Site

Database(s)

EDR ID Number
EPA ID Number

65
ESE
1/2-1
0.663 mi.
3501 ft.

NATIONAL CHROMIUM CO., INC.
185 ALLEN ST.
WOONSOCKET, RI 02895

RI SHWS 1000445308
RI UST RID987473022
RI AUL
RCRA NonGen / NLR
FINDS
ECHO
RI AIRS
RI MANIFEST

Relative:
Lower

Actual:
135 ft.

SHWS:

Name: NATIONAL CHROMIUM PROPERTY(ALSO 3944-LS)
Address: 185 ALLEN STREET
City,State,Zip: WOONSOCKET, RI
Project Code: NCRO-HWM
Siterem Site Number: SR-39-0972
Facility Status: Inactive
Project Code Desc: NCRO-HWM
Project Date: 09/15/2003

UST:

Name: NATIONAL CHROMIUM
Address: 185 ALLEN ST
City: WOONSOCKET
Facility ID: UST-19298
Facility Class: Industrial

Tank ID: 1
Tank Status: Permanently Closed
Tank Capacity: 10000
Tank Substance: Heating Oil No.6
Date Installed: 10/09/1984

Tank ID: 2
Tank Status: Permanently Closed
Tank Capacity: 5000
Tank Substance: Heating Oil No.6
Date Installed: 10/09/1984

Tank ID: 3
Tank Status: Permanently Closed
Tank Capacity: 500
Tank Substance: Gasoline
Date Installed: 10/09/1984

AUL:

Name: NATIONAL CHROMIUM PROPERTY(ALSO 3944-LS)
Address: 185 ALLEN STREET
City,State,Zip: WOONSOCKET, RI
ELUR Date: 01/18/2017
Count Of Town: 1
Facility Size (Acres): 2.450
Project Code: NCRO-HWM
SA Date: 07/19/2005
Plat: 14
Lot: 418, 178 & 342
Siterem Site Number:SR-39-0972

Map ID
Direction
Distance
Elevation

MAP FINDINGS

Site

Database(s)

EDR ID Number
EPA ID Number

NATIONAL CHROMIUM CO., INC. (Continued)

1000445308

RCRA NonGen / NLR:

Date form received by agency: 09/12/2005
Facility name: NATIONAL CHROMIUM CO., INC.
Facility address: 185 ALLEN ST.
WOONSOCKET, RI 02895-0000
EPA ID: RID987473022
Mailing address: SENEXET RD.
PUTNAM, CT 06260
Contact: PAUL BERNARDI
Contact address: 185 ALLEN ST PO BOX 830
WOONSOCKET, RI 02895
Contact country: US
Contact telephone: 401-769-1030
Contact email: Not reported
EPA Region: 01
Land type: Private
Classification: Non-Generator
Description: Handler: Non-Generators do not presently generate hazardous waste

Owner/Operator Summary:

Owner/operator name: NATIONAL CHROMIUM COMPANY, INC.
Owner/operator address: ALLEN ST.
WOONSOCKET, RI 02895
Owner/operator country: US
Owner/operator telephone: Not reported
Owner/operator email: Not reported
Owner/operator fax: Not reported
Owner/operator extension: Not reported
Legal status: Private
Owner/Operator Type: Owner
Owner/Op start date: 02/01/1989
Owner/Op end date: Not reported

Owner/operator name: NATIONAL CHROMIUM COMPANY, INC.
Owner/operator address: Not reported
Not reported
Owner/operator country: US
Owner/operator telephone: Not reported
Owner/operator email: Not reported
Owner/operator fax: Not reported
Owner/operator extension: Not reported
Legal status: Private
Owner/Operator Type: Operator
Owner/Op start date: 02/01/1989
Owner/Op end date: Not reported

Handler Activities Summary:

U.S. importer of hazardous waste: No
Mixed waste (haz. and radioactive): No
Recycler of hazardous waste: No
Transporter of hazardous waste: No
Treater, storer or disposer of HW: No
Underground injection activity: No
On-site burner exemption: No
Furnace exemption: No
Used oil fuel burner: No

Map ID
Direction
Distance
Elevation

MAP FINDINGS

Site

Database(s)

EDR ID Number
EPA ID Number

NATIONAL CHROMIUM CO., INC. (Continued)

1000445308

Used oil processor: No
User oil refiner: No
Used oil fuel marketer to burner: No
Used oil Specification marketer: No
Used oil transfer facility: No
Used oil transporter: No

Historical Generators:

Date form received by agency: 01/26/2004

Site name: NATIONAL CHROMIUM CO., INC.
Classification: Large Quantity Generator

Date form received by agency: 01/22/2002

Site name: NATIONAL CHROMIUM CO., INC.
Classification: Large Quantity Generator

Date form received by agency: 01/07/2000

Site name: NATIONAL CHROMIUM CO., INC.
Classification: Large Quantity Generator

Date form received by agency: 02/08/1998

Site name: NATIONAL CHROMIUM CO., INC.
Classification: Large Quantity Generator

Date form received by agency: 02/01/1996

Site name: NATIONAL CHROMIUM COMPANY INC
Classification: Large Quantity Generator

Date form received by agency: 02/17/1994

Site name: NATIONAL CHROMIUM CO INC
Classification: Large Quantity Generator

Date form received by agency: 07/25/1990

Site name: NATIONAL CHROMIUM CO INC OF CT
Classification: Large Quantity Generator

Hazardous Waste Summary:

. Waste code: D006
. Waste name: CADMIUM

. Waste code: D007
. Waste name: CHROMIUM

. Waste code: D008
. Waste name: LEAD

. Waste code: F001
. Waste name: THE FOLLOWING SPENT HALOGENATED SOLVENTS USED IN DEGREASING:
TETRACHLOROETHYLENE, TRICHTHLORETHYLENE, METHYLENE CHLORIDE,
1,1,1-TRICHTHLORETHANE, CARBON TETRACHLORIDE AND CHLORINATED
FLUOROCARBONS; ALL SPENT SOLVENT MIXTURES/BLENDS USED IN DEGREASING
CONTAINING, BEFORE USE, A TOTAL OF TEN PERCENT OR MORE (BY VOLUME) OF
ONE OR MORE OF THE ABOVE HALOGENATED SOLVENTS OR THOSE SOLVENTS LISTED
IN F002, F004, AND F005; AND STILL BOTTOMS FROM THE RECOVERY OF THESE
SPENT SOLVENTS AND SPENT SOLVENT MIXTURES.

Map ID
Direction
Distance
Elevation

MAP FINDINGS

Site

Database(s)

EDR ID Number
EPA ID Number

NATIONAL CHROMIUM CO., INC. (Continued)

1000445308

. Waste code: F006
. Waste name: WASTEWATER TREATMENT SLUDGES FROM ELECTROPLATING OPERATIONS, EXCEPT FROM THE FOLLOWING PROCESSES: (1) SULFURIC ACID ANODIZING OF ALUMINUM; (2) TIN PLATING ON CARBON STEEL; (3) ZINC PLATING (SEGREGATED BASIS) ON CARBON STEEL; (4) ALUMINUM OR ZINC-ALUMINUM PLATING ON CARBON STEEL; (5) CLEANING/STRIPPING ASSOCIATED WITH TIN, ZINC, AND ALUMINUM PLATING ON CARBON STEEL; AND (6) CHEMICAL ETCHING AND MILLING OF ALUMINUM.

Facility Has Received Notices of Violations:

Regulation violated: SR - 5.02 265.173
Area of violation: Generators - Pre-transport
Date violation determined: 01/13/1999
Date achieved compliance: 08/23/1999
Violation lead agency: State
Enforcement action: WRITTEN INFORMAL
Enforcement action date: 05/21/1999
Enf. disposition status: Not reported
Enf. disp. status date: Not reported
Enforcement lead agency: State
Proposed penalty amount: Not reported
Final penalty amount: Not reported
Paid penalty amount: Not reported

Regulation violated: SR - 5.04 262.32
Area of violation: Generators - Pre-transport
Date violation determined: 01/13/1999
Date achieved compliance: 08/23/1999
Violation lead agency: State
Enforcement action: WRITTEN INFORMAL
Enforcement action date: 05/21/1999
Enf. disposition status: Not reported
Enf. disp. status date: Not reported
Enforcement lead agency: State
Proposed penalty amount: Not reported
Final penalty amount: Not reported
Paid penalty amount: Not reported

Regulation violated: SR - 5.02 262.34
Area of violation: Generators - Pre-transport
Date violation determined: 01/13/1999
Date achieved compliance: 08/23/1999
Violation lead agency: State
Enforcement action: WRITTEN INFORMAL
Enforcement action date: 05/21/1999
Enf. disposition status: Not reported
Enf. disp. status date: Not reported
Enforcement lead agency: State
Proposed penalty amount: Not reported
Final penalty amount: Not reported
Paid penalty amount: Not reported

Regulation violated: SR - 5.08 262.11
Area of violation: Generators - General
Date violation determined: 01/13/1999
Date achieved compliance: 04/26/1999
Violation lead agency: State

Map ID
Direction
Distance
Elevation

MAP FINDINGS

Site

Database(s)

EDR ID Number
EPA ID Number

NATIONAL CHROMIUM CO., INC. (Continued)

1000445308

Enforcement action: WRITTEN INFORMAL
Enforcement action date: 05/21/1999
Enf. disposition status: Not reported
Enf. disp. status date: Not reported
Enforcement lead agency: State
Proposed penalty amount: Not reported
Final penalty amount: Not reported
Paid penalty amount: Not reported

Regulation violated: SR - 5.02 265.51
Area of violation: Generators - Pre-transport
Date violation determined: 01/13/1999
Date achieved compliance: 03/10/1999
Violation lead agency: State
Enforcement action: WRITTEN INFORMAL
Enforcement action date: 05/21/1999
Enf. disposition status: Not reported
Enf. disp. status date: Not reported
Enforcement lead agency: State
Proposed penalty amount: Not reported
Final penalty amount: Not reported
Paid penalty amount: Not reported

Evaluation Action Summary:

Evaluation date: 05/15/2002
Evaluation: COMPLIANCE EVALUATION INSPECTION ON-SITE
Area of violation: Not reported
Date achieved compliance: Not reported
Evaluation lead agency: State

Evaluation date: 08/23/1999
Evaluation: COMPLIANCE SCHEDULE EVALUATION
Area of violation: Generators - Pre-transport
Date achieved compliance: 08/23/1999
Evaluation lead agency: State

Evaluation date: 01/13/1999
Evaluation: COMPLIANCE EVALUATION INSPECTION ON-SITE
Area of violation: Generators - Pre-transport
Date achieved compliance: 03/10/1999
Evaluation lead agency: State

Evaluation date: 01/13/1999
Evaluation: COMPLIANCE EVALUATION INSPECTION ON-SITE
Area of violation: Generators - Pre-transport
Date achieved compliance: 08/23/1999
Evaluation lead agency: State

Evaluation date: 01/13/1999
Evaluation: COMPLIANCE EVALUATION INSPECTION ON-SITE
Area of violation: Generators - General
Date achieved compliance: 04/26/1999
Evaluation lead agency: State

FINDS:

Registry ID: 110000820069

Map ID
Direction
Distance
Elevation

MAP FINDINGS

Site

Database(s)

EDR ID Number
EPA ID Number

NATIONAL CHROMIUM CO., INC. (Continued)

1000445308

Environmental Interest/Information System

Rhode Island - Permits, Licenses and Other Vital Environmental Records (RI-PLOVER) is the Rhode Island Department of Environmental Management's regulatory programs' information management system.

AIR EMISSIONS CLASSIFICATION UNKNOWN

US EPA TRIS (Toxics Release Inventory System) contains information from facilities on the amounts of over 300 listed toxic chemicals that these facilities release directly to air, water, land, or that are transported off-site.

RCRAInfo is a national information system that supports the Resource Conservation and Recovery Act (RCRA) program through the tracking of events and activities related to facilities that generate, transport, and treat, store, or dispose of hazardous waste. RCRAInfo allows RCRA program staff to track the notification, permit, compliance, and corrective action activities required under RCRA.

HAZARDOUS WASTE BIENNIAL REPORTER

[Click this hyperlink](#) while viewing on your computer to access additional FINDS: detail in the EDR Site Report.

ECHO:

Envid: 1000445308
Registry ID: 110000820069
DFR URL: <http://echo.epa.gov/detailed-facility-report?fid=110000820069>

AIRS:

Facility ID: AIR3298
SIC Code: 3471
AIRS Code: Not reported
Ploverid: Not reported
Date Received: Not reported
Invent Year: 2002
Source Classification: 39000689
Total Volatile Organic Compound Emissions (lbs): 15
Total Haz Air Pollutants Emitted Defined by EPA (lbs): 0
Oxides of Nitrogen Emitted (lbs): 279
Carbon Monoxide Emitted (lbs): 56
Total Particulate Matter Emitted (lbs): 16
Total Oxides of sulfur Emitted (lbs): 2
Mailing Name: Not reported
Mailing Addr1: Not reported
Mailing Addr2: Not reported
Mailing City/State/Zip: Not reported
Num of Employees: Not reported
Telephone Number: Not reported
Site ID: Not reported
PM25: Not reported
PM10: Not reported
NH3: Not reported

Facility ID: AIR3298

Map ID
Direction
Distance
Elevation

MAP FINDINGS

Site

Database(s)

EDR ID Number
EPA ID Number

NATIONAL CHROMIUM CO., INC. (Continued)

1000445308

SIC Code: 3471
AIRS Code: Not reported
Ploverid: Not reported
Date Received: Not reported
Invent Year: 2002
Source Classification: 30901018
Total Volatile Organic Compound Emissions (lbs): 0
Total Haz Air Pollutants Emitted Defined by EPA (lbs): 18
Oxides of Nitrogen Emitted (lbs): 0
Carbon Monoxide Emitted (lbs): 0
Total Particulate Matter Emitted (lbs): 0
Total Oxides of sulfur Emitted (lbs): 0
Mailing Name: Not reported
Mailing Addr1: Not reported
Mailing Addr2: Not reported
Mailing City/State/Zip: Not reported
Num of Employees: Not reported
Telephone Number: Not reported
Site ID: Not reported
PM25: Not reported
PM10: Not reported
NH3: Not reported

RI MANIFEST:

EPA Id: RID987473022
GEN Cert Date: 6/16/1994
Manifest Document Number: PAE0977550
Waste Description: CHROMIUM
TSDf Id: PAD087561015
TSDf Name: INMETCO
Qty: 110
WT/Vol Units: G
TSDf Date: Not reported
Transporter 2 Id: Not reported
Item Number: 2
Transporter 2 Name: Not reported
Transporter Name 2: FRANKS VACUUM TRUCK SVC INC
Transporter EPAID: NYD982792814
Transporter Receipt Date: Not reported
Number Of Containers: 0
Container Type: Not reported
Waste Code1: D007
Waste Code2: Not reported
Waste Code3: Not reported
Waste Code4: Not reported
Waste Code5: Not reported
Waste Code6: Not reported
Fee Exempt Code: Not reported
Comment: Not reported
Transporter Name 2: Not reported
Company Permit Number: Not reported
Year: Not reported
Quarter: Not reported
Transporter Contact Name: Not reported
Transporter Contact Email: Not reported
Filing Date: Not reported
Total Fee: Not reported

Map ID
Direction
Distance
Elevation

MAP FINDINGS

Site

Database(s)

EDR ID Number
EPA ID Number

NATIONAL CHROMIUM CO., INC. (Continued)

1000445308

Billing Name: Not reported
Paid Date: Not reported
Paid Time: Not reported
Facility Receipt Date: Not reported
Fee: Not reported
Manifest Created Date: Not reported
Manifest Updated Date: Not reported

RI MANIFEST:

Transporter Receipt Date: Not reported
Number Of Containers: 0
Container Type: Not reported
Waste Code1: F007
Waste Code2: Not reported
Waste Code3: Not reported
Waste Code4: Not reported
Waste Code5: Not reported
Waste Code6: Not reported
Comment: Not reported
Fee Exempt Code: Not reported
TSDf Name: MICHIGAN DISPOSAL INC (WPF)
TSDf Id: MID000724831
Transporter Name 2: Not reported
Company Permit Number: Not reported
Year: Not reported
EPA ID: RID987473022
Manifest Docket Number: MI8673868
Quarter: Not reported
Waste Description: CHROMIUM/LEAD
Transporter Contact Name: Not reported
Quantity: 1346
Transporter Contact Email: Not reported
WT/Vol Units: P
Filing Date: Not reported
Total Fee: Not reported
Item Number: 1
Transporter Name: FRANKS VACUUM TRUCK SERV
Billing Name: Not reported
Transporter EPA ID: NYD982792814
Date Paid: Not reported
Time Paid: Not reported
GEN Cert Date: 8/19/2002
Facility Receipt Date: Not reported
Fee: Not reported
Transporter 2 Receipt Date: Not reported
Manifest Created Date: Not reported
TSDf Receipt Date: Not reported
Transporter 2 ID: Not reported
Manifest Updated Date: Not reported

Transporter Receipt Date: Not reported
Number Of Containers: 0
Container Type: Not reported
Waste Code1: Not reported
Waste Code2: Not reported
Waste Code3: Not reported
Waste Code4: Not reported
Waste Code5: Not reported

Map ID
Direction
Distance
Elevation

MAP FINDINGS

Site

Database(s)

EDR ID Number
EPA ID Number

NATIONAL CHROMIUM CO., INC. (Continued)

1000445308

Waste Code6:	Not reported
Comment:	Not reported
Fee Exempt Code:	Not reported
TSDf Name:	NORTHLAND ENVIRONMENTAL INC.
TSDf Id:	RID040098352
Transporter Name 2:	Not reported
Company Permit Number:	Not reported
Year:	Not reported
EPA ID:	RID987473022
Manifest Docket Number:	RIS0072325
Quarter:	Not reported
Waste Description:	METAL HYDROXIDE LIQUID
Transporter Contact Name:	Not reported
Quantity:	1827
Transporter Contact Email:	Not reported
WT/Vol Units:	G
Filing Date:	Not reported
Total Fee:	Not reported
Item Number:	3835
Transporter Name:	LINCOLN ENVIRONMENTAL
Billing Name:	Not reported
Transporter EPA ID:	RID982192627
Date Paid:	Not reported
Time Paid:	Not reported
GEN Cert Date:	9/17/2002
Facility Receipt Date:	Not reported
Fee:	Not reported
Transporter 2 Receipt Date:	Not reported
Manifest Created Date:	Not reported
TSDf Receipt Date:	Not reported
Transporter 2 ID:	Not reported
Manifest Updated Date:	Not reported
Transporter Receipt Date:	11/4/2002
Number Of Containers:	Not reported
Container Type:	Not reported
Waste Code1:	D007
Waste Code2:	Not reported
Waste Code3:	Not reported
Waste Code4:	Not reported
Waste Code5:	Not reported
Waste Code6:	Not reported
Comment:	Not reported
Fee Exempt Code:	Not reported
TSDf Name:	Northland Environmental Inc.
TSDf Id:	rid040098352
Transporter Name 2:	Not reported
Company Permit Number:	Not reported
Year:	Not reported
EPA ID:	RID987473022
Manifest Docket Number:	RIS0072322
Quarter:	Not reported
Waste Description:	NICKEL SOLUTION
Transporter Contact Name:	Not reported
Quantity:	50
Transporter Contact Email:	Not reported
WT/Vol Units:	GAL

Map ID
Direction
Distance
Elevation

MAP FINDINGS

Site

Database(s)

EDR ID Number
EPA ID Number

NATIONAL CHROMIUM CO., INC. (Continued)

1000445308

Filing Date:	Not reported
Total Fee:	Not reported
Item Number:	4290
Transporter Name:	LINCOLN ENVIRONMENTAL
Billing Name:	Not reported
Transporter EPA ID:	RID982192627
Date Paid:	Not reported
Time Paid:	Not reported
GEN Cert Date:	11/4/2002
Facility Receipt Date:	Not reported
Fee:	Not reported
Transporter 2 Receipt Date:	Not reported
Manifest Created Date:	Not reported
TSDf Receipt Date:	Not reported
Transporter 2 ID:	Not reported
Manifest Updated Date:	Not reported
Transporter Receipt Date:	11/4/2002
Number Of Containers:	Not reported
Container Type:	Not reported
Waste Code1:	NONE
Waste Code2:	Not reported
Waste Code3:	Not reported
Waste Code4:	Not reported
Waste Code5:	Not reported
Waste Code6:	Not reported
Comment:	Not reported
Fee Exempt Code:	Not reported
TSDf Name:	Northland Environmental Inc.
TSDf Id:	rid040098352
Transporter Name 2:	Not reported
Company Permit Number:	Not reported
Year:	Not reported
EPA ID:	RID987473022
Manifest Docket Number:	RIS0072322
Quarter:	Not reported
Waste Description:	LEAD IMPACTED SOIL
Transporter Contact Name:	Not reported
Quantity:	2000
Transporter Contact Email:	Not reported
WT/Vol Units:	LBS
Filing Date:	Not reported
Total Fee:	Not reported
Item Number:	4288
Transporter Name:	LINCOLN ENVIRONMENTAL
Billing Name:	Not reported
Transporter EPA ID:	RID982192627
Date Paid:	Not reported
Time Paid:	Not reported
GEN Cert Date:	11/4/2002
Facility Receipt Date:	Not reported
Fee:	Not reported
Transporter 2 Receipt Date:	Not reported
Manifest Created Date:	Not reported
TSDf Receipt Date:	Not reported
Transporter 2 ID:	Not reported
Manifest Updated Date:	Not reported

Map ID
Direction
Distance
Elevation

MAP FINDINGS

Site

Database(s)

EDR ID Number
EPA ID Number

NATIONAL CHROMIUM CO., INC. (Continued)

1000445308

Transporter Receipt Date:	11/4/2002
Number Of Containers:	Not reported
Container Type:	Not reported
Waste Code1:	NONE
Waste Code2:	Not reported
Waste Code3:	Not reported
Waste Code4:	Not reported
Waste Code5:	Not reported
Waste Code6:	Not reported
Comment:	Not reported
Fee Exempt Code:	Not reported
TSDf Name:	Northland Environmental Inc.
TSDf Id:	rid040098352
Transporter Name 2:	Not reported
Company Permit Number:	Not reported
Year:	Not reported
EPA ID:	RID987473022
Manifest Docket Number:	RIS0072322
Quarter:	Not reported
Waste Description:	LEAD IMPACTED SOIL
Transporter Contact Name:	Not reported
Quantity:	2000
Transporter Contact Email:	Not reported
WT/Vol Units:	LBS
Filing Date:	Not reported
Total Fee:	Not reported
Item Number:	4288
Transporter Name:	LINCOLN ENVIRONMENTAL
Billing Name:	Not reported
Transporter EPA ID:	RID982192627
Date Paid:	Not reported
Time Paid:	Not reported
GEN Cert Date:	11/4/2002
Facility Receipt Date:	Not reported
Fee:	Not reported
Transporter 2 Receipt Date:	Not reported
Manifest Created Date:	Not reported
TSDf Receipt Date:	Not reported
Transporter 2 ID:	Not reported
Manifest Updated Date:	Not reported
Transporter Receipt Date:	11/4/2002
Number Of Containers:	Not reported
Container Type:	Not reported
Waste Code1:	D002 D007
Waste Code2:	Not reported
Waste Code3:	Not reported
Waste Code4:	Not reported
Waste Code5:	Not reported
Waste Code6:	Not reported
Comment:	Not reported
Fee Exempt Code:	Not reported
TSDf Name:	Northland Environmental Inc.
TSDf Id:	rid040098352
Transporter Name 2:	Not reported
Company Permit Number:	Not reported
Year:	Not reported

Map ID
Direction
Distance
Elevation

MAP FINDINGS

Site

Database(s)

EDR ID Number
EPA ID Number

NATIONAL CHROMIUM CO., INC. (Continued)

1000445308

EPA ID: RID987473022
Manifest Docket Number: RIS0072322
Quarter: Not reported
Waste Description: NICKEL PARTS STRIP
Transporter Contact Name: Not reported
Quantity: 100
Transporter Contact Email: Not reported
WT/Vol Units: GAL
Filing Date: Not reported
Total Fee: Not reported
Item Number: 4289
Transporter Name: LINCOLN ENVIRONMENTAL
Billing Name: Not reported
Transporter EPA ID: RID982192627
Date Paid: Not reported
Time Paid: Not reported
GEN Cert Date: 11/4/2002
Facility Receipt Date: Not reported
Fee: Not reported
Transporter 2 Receipt Date: Not reported
Manifest Created Date: Not reported
TSDf Receipt Date: Not reported
Transporter 2 ID: Not reported
Manifest Updated Date: Not reported

Transporter Receipt Date: 11/4/2002
Number Of Containers: Not reported
Container Type: Not reported
Waste Code1: D002 D007
Waste Code2: Not reported
Waste Code3: Not reported
Waste Code4: Not reported
Waste Code5: Not reported
Waste Code6: Not reported
Comment: Not reported
Fee Exempt Code: Not reported
TSDf Name: Northland Environmental Inc.
TSDf Id: rid040098352
Transporter Name 2: Not reported
Company Permit Number: Not reported
Year: Not reported
EPA ID: RID987473022
Manifest Docket Number: RIS0072322
Quarter: Not reported
Waste Description: NICKEL PARTS STRIP
Transporter Contact Name: Not reported
Quantity: 100
Transporter Contact Email: Not reported
WT/Vol Units: GAL
Filing Date: Not reported
Total Fee: Not reported
Item Number: 4289
Transporter Name: LINCOLN ENVIRONMENTAL
Billing Name: Not reported
Transporter EPA ID: RID982192627
Date Paid: Not reported
Time Paid: Not reported

Map ID
Direction
Distance
Elevation

MAP FINDINGS

Site

Database(s)

EDR ID Number
EPA ID Number

NATIONAL CHROMIUM CO., INC. (Continued)

1000445308

GEN Cert Date:	11/4/2002
Facility Receipt Date:	Not reported
Fee:	Not reported
Transporter 2 Receipt Date:	Not reported
Manifest Created Date:	Not reported
TSDF Receipt Date:	Not reported
Transporter 2 ID:	Not reported
Manifest Updated Date:	Not reported
Transporter Receipt Date:	Not reported
Number Of Containers:	0
Container Type:	Not reported
Waste Code1:	Not reported
Waste Code2:	Not reported
Waste Code3:	Not reported
Waste Code4:	Not reported
Waste Code5:	Not reported
Waste Code6:	Not reported
Comment:	Not reported
Fee Exempt Code:	Not reported
TSDF Name:	NORTHLAND ENVIRONMENTAL INC.
TSDF Id:	RID040098352
Transporter Name 2:	Not reported
Company Permit Number:	Not reported
Year:	Not reported
EPA ID:	RID987473022
Manifest Docket Number:	RIS0072325
Quarter:	Not reported
Waste Description:	METAL HYDROXIDE LIQUID
Transporter Contact Name:	Not reported
Quantity:	1827
Transporter Contact Email:	Not reported
WT/Vol Units:	G
Filing Date:	Not reported
Total Fee:	Not reported
Item Number:	3835
Transporter Name:	LINCOLN ENVIRONMENTAL
Billing Name:	Not reported
Transporter EPA ID:	RID982192627
Date Paid:	Not reported
Time Paid:	Not reported
GEN Cert Date:	9/17/2002
Facility Receipt Date:	Not reported
Fee:	Not reported
Transporter 2 Receipt Date:	Not reported
Manifest Created Date:	Not reported
TSDF Receipt Date:	Not reported
Transporter 2 ID:	Not reported
Manifest Updated Date:	Not reported
Transporter Receipt Date:	11/4/2002
Number Of Containers:	Not reported
Container Type:	Not reported
Waste Code1:	D007
Waste Code2:	Not reported
Waste Code3:	Not reported
Waste Code4:	Not reported

Map ID
Direction
Distance
Elevation

MAP FINDINGS

Site

Database(s)

EDR ID Number
EPA ID Number

NATIONAL CHROMIUM CO., INC. (Continued)

1000445308

Waste Code5:	Not reported
Waste Code6:	Not reported
Comment:	Not reported
Fee Exempt Code:	Not reported
TSD Name:	Northland Environmental Inc.
TSD ID:	rid040098352
Transporter Name 2:	Not reported
Company Permit Number:	Not reported
Year:	Not reported
EPA ID:	RID987473022
Manifest Docket Number:	RIS0072322
Quarter:	Not reported
Waste Description:	NICKEL SOLUTION
Transporter Contact Name:	Not reported
Quantity:	50
Transporter Contact Email:	Not reported
WT/Vol Units:	GAL
Filing Date:	Not reported
Total Fee:	Not reported
Item Number:	4290
Transporter Name:	LINCOLN ENVIRONMENTAL
Billing Name:	Not reported
Transporter EPA ID:	RID982192627
Date Paid:	Not reported
Time Paid:	Not reported
GEN Cert Date:	11/4/2002
Facility Receipt Date:	Not reported
Fee:	Not reported
Transporter 2 Receipt Date:	Not reported
Manifest Created Date:	Not reported
TSD Receipt Date:	Not reported
Transporter 2 ID:	Not reported
Manifest Updated Date:	Not reported
Transporter Receipt Date:	Not reported
Number Of Containers:	0
Container Type:	Not reported
Waste Code1:	F007
Waste Code2:	Not reported
Waste Code3:	Not reported
Waste Code4:	Not reported
Waste Code5:	Not reported
Waste Code6:	Not reported
Comment:	Not reported
Fee Exempt Code:	Not reported
TSD Name:	MICHIGAN DISPOSAL INC (WPF)
TSD ID:	MID000724831
Transporter Name 2:	Not reported
Company Permit Number:	Not reported
Year:	Not reported
EPA ID:	RID987473022
Manifest Docket Number:	MI8673868
Quarter:	Not reported
Waste Description:	CHROMIUM/LEAD
Transporter Contact Name:	Not reported
Quantity:	1346
Transporter Contact Email:	Not reported

Map ID
Direction
Distance
Elevation

MAP FINDINGS

Site

Database(s)

EDR ID Number
EPA ID Number

NATIONAL CHROMIUM CO., INC. (Continued)

1000445308

WT/Vol Units:	P
Filing Date:	Not reported
Total Fee:	Not reported
Item Number:	1
Transporter Name:	FRANKS VACUUM TRUCK SERV
Billing Name:	Not reported
Transporter EPA ID:	NYD982792814
Date Paid:	Not reported
Time Paid:	Not reported
GEN Cert Date:	8/19/2002
Facility Receipt Date:	Not reported
Fee:	Not reported
Transporter 2 Receipt Date:	Not reported
Manifest Created Date:	Not reported
TSDf Receipt Date:	Not reported
Transporter 2 ID:	Not reported
Manifest Updated Date:	Not reported
Transporter Receipt Date:	Not reported
Number Of Containers:	0
Container Type:	Not reported
Waste Code1:	D007
Waste Code2:	Not reported
Waste Code3:	Not reported
Waste Code4:	Not reported
Waste Code5:	Not reported
Waste Code6:	Not reported
Comment:	Not reported
Fee Exempt Code:	Not reported
TSDf Name:	INMETCO
TSDf Id:	PAD087561015
Transporter Name 2:	Not reported
Company Permit Number:	Not reported
Year:	Not reported
EPA ID:	RID987473022
Manifest Docket Number:	PAG118642
Quarter:	Not reported
Waste Description:	NICKEL/CHROMIUM
Transporter Contact Name:	Not reported
Quantity:	1156
Transporter Contact Email:	Not reported
WT/Vol Units:	P
Filing Date:	Not reported
Total Fee:	Not reported
Item Number:	1
Transporter Name:	FRANKS VACUUM TRUCK SERV
Billing Name:	Not reported
Transporter EPA ID:	NYD982792814
Date Paid:	Not reported
Time Paid:	Not reported
GEN Cert Date:	11/6/2001
Facility Receipt Date:	Not reported
Fee:	Not reported
Transporter 2 Receipt Date:	Not reported
Manifest Created Date:	Not reported
TSDf Receipt Date:	Not reported
Transporter 2 ID:	Not reported

Map ID
Direction
Distance
Elevation

MAP FINDINGS

Site

Database(s)

EDR ID Number
EPA ID Number

NATIONAL CHROMIUM CO., INC. (Continued)

1000445308

Manifest Updated Date: Not reported

[Click this hyperlink](#) while viewing on your computer to access
108 additional RI_MANIFEST: record(s) in the EDR Site Report.

66
South
1/2-1
0.666 mi.
3515 ft.

SUNNYSIDE (CKG DEVELOP CO-SUBC)
176 SUNNYSIDE AVENUE
WOONSOCKET, RI

RI SHWS S106953709
RI BROWNFIELDS N/A

Relative:
Higher
Actual:
196 ft.

SHWS:
Name: SUNNYSIDE (CKG DEVELOP CO)
Address: 176 SUNNYSIDE AVENUE
City,State,Zip: WOONSOCKET, RI
Project Code: CKGD-HWM
Siterem Site Number: SR-39-0263 A
Facility Status: Active
Project Code Desc: CKGD-HWM
Project Date: 05/06/2005

Name: SUNNYSIDE (CKG DEVELOP CO-SUBC)
Address: 176 SUNNYSIDE AVENUE
City,State,Zip: WOONSOCKET, RI
Project Code: CKGD-SUBC
Siterem Site Number: SR-39-0263 B
Facility Status: Active
Project Code Desc: CKGD-SUBC
Project Date: 02/21/2012

BROWNFIELDS:
Project: CKGD-SUBC
Status: A
Project Date: 02/21/2012

67
ENE
1/2-1
0.720 mi.
3803 ft.

HEDCO PROPERTY (FORMER)
313 POND STREET
WOONSOCKET, RI

RI SHWS S123692904
N/A

Relative:
Lower
Actual:
146 ft.

SHWS:
Name: HEDCO PROPERTY (FORMER)
Address: 313 POND STREET
City,State,Zip: WOONSOCKET, RI
Project Code: HBF-HWM
Siterem Site Number: SR-39-1930
Facility Status: Active
Project Code Desc: HBF-HWM
Project Date: 01/22/2019

Map ID
Direction
Distance
Elevation

MAP FINDINGS

Site

Database(s)

EDR ID Number
EPA ID Number

68
East
1/2-1
0.747 mi.
3944 ft.

TIRE PROS INC
160 CLINTON ST
WOONSOCKET, RI 02895

RI SHWS 1000198167
RI UST RID037104395
RI AUL
RCRA NonGen / NLR
FINDS
ECHO
RI MANIFEST

Relative:
Lower

Actual:
139 ft.

SHWS:
Name: TIRE PROS (FORMER) - WOONSOCKET
Address: 160 CLINTON STREET
City,State,Zip: WOONSOCKET, RI
Project Code: TPRW-HWM
Siterem Site Number: SR-39-1541
Facility Status: Inactive
Project Code Desc: TPRW-HWM
Project Date: 09/18/2009

UST:
Name: TIRE PRO
Address: 160 CLINTON ST
City: WOONSOCKET
Facility ID: UST-18131
Facility Class: Commercials

Tank ID: 1
Tank Status: Permanently Closed
Tank Capacity: 3500
Tank Substance: Waste Oil
Date Installed: 10/09/1984

AUL:
Name: TIRE PROS (FORMER) - WOONSOCKET
Address: 160 CLINTON STREET
City,State,Zip: WOONSOCKET, RI
ELUR Date: 03/08/2010
Count Of Town: 1
Facility Size (Acres): 0.270
Project Code: TPRW-HWM
SA Date: Not reported
Plat: 14C, Block 171
Lot: 14
Siterem Site Number:SR-39-1541

RCRA NonGen / NLR:
Date form received by agency:07/11/2016
Facility name: TIRE PROS INC
Facility address: 160 CLINTON ST
WOONSOCKET, RI 02895
EPA ID: RID037104395
Mailing address: CLINTON ST
WOONSOCKET, RI 02895
Contact: JAMES P MELVIN SR
Contact address: 160 CLINTON ST
WOONSOCKET, RI 02895
Contact country: US
Contact telephone: 401-762-4700
Contact email: Not reported

Map ID
Direction
Distance
Elevation

MAP FINDINGS

Site

Database(s)

EDR ID Number
EPA ID Number

TIRE PROS INC (Continued)

1000198167

EPA Region: 01
Classification: Non-Generator
Description: Handler: Non-Generators do not presently generate hazardous waste

Owner/Operator Summary:

Owner/operator name: JOSEPH APICHLA
Owner/operator address: OWNERSTREET
OWNERCITY, RI 99999
Owner/operator country: Not reported
Owner/operator telephone: 401-555-1212
Owner/operator email: Not reported
Owner/operator fax: Not reported
Owner/operator extension: Not reported
Legal status: Private
Owner/Operator Type: Owner
Owner/Op start date: Not reported
Owner/Op end date: Not reported

Handler Activities Summary:

U.S. importer of hazardous waste: No
Mixed waste (haz. and radioactive): No
Recycler of hazardous waste: No
Transporter of hazardous waste: No
Treater, storer or disposer of HW: No
Underground injection activity: No
On-site burner exemption: No
Furnace exemption: No
Used oil fuel burner: No
Used oil processor: No
Used oil refiner: No
Used oil fuel marketer to burner: No
Used oil Specification marketer: No
Used oil transfer facility: No
Used oil transporter: No

Historical Generators:

Date form received by agency: 02/22/1987
Site name: TIRE PROS INC
Classification: Small Quantity Generator

Hazardous Waste Summary:

Waste code: D001
Waste name: IGNITABLE WASTE

Violation Status: No violations found

FINDS:

Registry ID: 110004906344

Environmental Interest/Information System

RCRAInfo is a national information system that supports the Resource Conservation and Recovery Act (RCRA) program through the tracking of events and activities related to facilities that generate, transport, and treat, store, or dispose of hazardous waste. RCRAInfo allows RCRA

Map ID
Direction
Distance
Elevation

MAP FINDINGS

Site

Database(s)

EDR ID Number
EPA ID Number

TIRE PROS INC (Continued)

1000198167

program staff to track the notification, permit, compliance, and corrective action activities required under RCRA.

[Click this hyperlink](#) while viewing on your computer to access additional FINDS: detail in the EDR Site Report.

ECHO:

Envid: 1000198167
Registry ID: 110004906344
DFR URL: <http://echo.epa.gov/detailed-facility-report?fid=110004906344>

RI MANIFEST:

EPA Id: RID037104395
GEN Cert Date: 11/1/1988
Manifest Document Number: MAC626381
Waste Description: PET NAP
TSDf Id: MAD000846006
TSDf Name: SK
Qty: 45
WT/Vol Units: P
TSDf Date: Not reported
Transporter 2 Id: Not reported
Item Number: 1
Transporter 2 Name: Not reported
Transporter Name 2: SK
Transporter EPAID: ILD000805911
Transporter Receipt Date: Not reported
Number Of Containers: 0
Container Type: Not reported
Waste Code1: D001
Waste Code2: Not reported
Waste Code3: Not reported
Waste Code4: Not reported
Waste Code5: Not reported
Waste Code6: Not reported
Fee Exempt Code: Not reported
Comment: Not reported
Transporter Name 2: Not reported
Company Permit Number: Not reported
Year: Not reported
Quarter: Not reported
Transporter Contact Name: Not reported
Transporter Contact Email: Not reported
Filing Date: Not reported
Total Fee: Not reported
Billing Name: Not reported
Paid Date: Not reported
Paid Time: Not reported
Facility Receipt Date: Not reported
Fee: Not reported
Manifest Created Date: Not reported
Manifest Updated Date: Not reported

RI MANIFEST:

Transporter Receipt Date: 4/16/2004
Number Of Containers: Not reported

Map ID
Direction
Distance
Elevation

MAP FINDINGS

Site

Database(s)

EDR ID Number
EPA ID Number

TIRE PROS INC (Continued)

1000198167

Container Type:	Not reported
Waste Code1:	D001
Waste Code2:	D039
Waste Code3:	Not reported
Waste Code4:	Not reported
Waste Code5:	Not reported
Waste Code6:	Not reported
Comment:	Not reported
Fee Exempt Code:	Not reported
TSDf Name:	UNITED OIL RECOVERY, INC.
TSDf Id:	RID084802842
Transporter Name 2:	Not reported
Company Permit Number:	Not reported
Year:	Not reported
EPA ID:	RID037104395
Manifest Docket Number:	RIG0233481
Quarter:	Not reported
Waste Description:	RQ, WASTE PETROLEUM DISTILLATE NOS
Transporter Contact Name:	Not reported
Quantity:	15
Transporter Contact Email:	Not reported
WT/Vol Units:	G
Filing Date:	Not reported
Total Fee:	Not reported
Item Number:	1
Transporter Name:	UNITED INDUSTRIAL SERVICES
Billing Name:	Not reported
Transporter EPA ID:	CTD021816889
Date Paid:	Not reported
Time Paid:	Not reported
GEN Cert Date:	4/16/2004
Facility Receipt Date:	Not reported
Fee:	Not reported
Transporter 2 Receipt Date:	Not reported
Manifest Created Date:	Not reported
TSDf Receipt Date:	4/16/2004
Transporter 2 ID:	Not reported
Manifest Updated Date:	Not reported
Transporter Receipt Date:	4/16/2004
Number Of Containers:	Not reported
Container Type:	Not reported
Waste Code1:	D001
Waste Code2:	D039
Waste Code3:	Not reported
Waste Code4:	Not reported
Waste Code5:	Not reported
Waste Code6:	Not reported
Comment:	Not reported
Fee Exempt Code:	Not reported
TSDf Name:	UNITED OIL RECOVERY, INC.
TSDf Id:	RID084802842
Transporter Name 2:	Not reported
Company Permit Number:	Not reported
Year:	Not reported
EPA ID:	RID037104395
Manifest Docket Number:	RIG0233481

Map ID
Direction
Distance
Elevation

MAP FINDINGS

Site

Database(s)

EDR ID Number
EPA ID Number

TIRE PROS INC (Continued)

1000198167

Quarter:	Not reported
Waste Description:	RQ, WASTE PETROLEUM DISTILLATE NOS
Transporter Contact Name:	Not reported
Quantity:	15
Transporter Contact Email:	Not reported
WT/Vol Units:	G
Filing Date:	Not reported
Total Fee:	Not reported
Item Number:	1
Transporter Name:	UNITED INDUSTRIAL SERVICES
Billing Name:	Not reported
Transporter EPA ID:	CTD021816889
Date Paid:	Not reported
Time Paid:	Not reported
GEN Cert Date:	4/16/2004
Facility Receipt Date:	Not reported
Fee:	Not reported
Transporter 2 Receipt Date:	Not reported
Manifest Created Date:	Not reported
TSDf Receipt Date:	4/16/2004
Transporter 2 ID:	Not reported
Manifest Updated Date:	Not reported
Transporter Receipt Date:	11/4/2003
Number Of Containers:	0
Container Type:	Not reported
Waste Code1:	D001
Waste Code2:	D039
Waste Code3:	Not reported
Waste Code4:	Not reported
Waste Code5:	Not reported
Waste Code6:	Not reported
Comment:	Not reported
Fee Exempt Code:	Not reported
TSDf Name:	Not reported
TSDf Id:	Not reported
Transporter Name 2:	Not reported
Company Permit Number:	Not reported
Year:	Not reported
EPA ID:	RID037104395
Manifest Docket Number:	RIG0229560
Quarter:	Not reported
Waste Description:	RQ, WASTE PETROLEUM DISTILLATE NOS
Transporter Contact Name:	Not reported
Quantity:	16
Transporter Contact Email:	Not reported
WT/Vol Units:	G
Filing Date:	Not reported
Total Fee:	Not reported
Item Number:	1
Transporter Name:	UNITED INDUSTRIAL SERVICES
Billing Name:	Not reported
Transporter EPA ID:	CTD021816889
Date Paid:	Not reported
Time Paid:	Not reported
GEN Cert Date:	11/4/2003
Facility Receipt Date:	Not reported

Map ID
Direction
Distance
Elevation

MAP FINDINGS

Site

Database(s)

EDR ID Number
EPA ID Number

TIRE PROS INC (Continued)

1000198167

Fee:	Not reported
Transporter 2 Receipt Date:	Not reported
Manifest Created Date:	Not reported
TSDf Receipt Date:	11/4/2003
Transporter 2 ID:	Not reported
Manifest Updated Date:	Not reported
Transporter Receipt Date:	8/11/2003
Number Of Containers:	0
Container Type:	Not reported
Waste Code1:	D001
Waste Code2:	D039
Waste Code3:	Not reported
Waste Code4:	Not reported
Waste Code5:	Not reported
Waste Code6:	Not reported
Comment:	Not reported
Fee Exempt Code:	Not reported
TSDf Name:	Not reported
TSDf Id:	Not reported
Transporter Name 2:	Not reported
Company Permit Number:	Not reported
Year:	Not reported
EPA ID:	RID037104395
Manifest Docket Number:	RIG0224587
Quarter:	Not reported
Waste Description:	RQ, WASTE PETROLEUM DISTILLATE NOS
Transporter Contact Name:	Not reported
Quantity:	16
Transporter Contact Email:	Not reported
WT/Vol Units:	G
Filing Date:	Not reported
Total Fee:	Not reported
Item Number:	1
Transporter Name:	UNITED INDUSTRIAL SERVICES
Billing Name:	Not reported
Transporter EPA ID:	CTD021816889
Date Paid:	Not reported
Time Paid:	Not reported
GEN Cert Date:	8/11/2003
Facility Receipt Date:	Not reported
Fee:	Not reported
Transporter 2 Receipt Date:	Not reported
Manifest Created Date:	Not reported
TSDf Receipt Date:	8/11/2003
Transporter 2 ID:	Not reported
Manifest Updated Date:	Not reported
Transporter Receipt Date:	8/11/2003
Number Of Containers:	0
Container Type:	Not reported
Waste Code1:	D001
Waste Code2:	D039
Waste Code3:	Not reported
Waste Code4:	Not reported
Waste Code5:	Not reported
Waste Code6:	Not reported

Map ID
Direction
Distance
Elevation

MAP FINDINGS

Site

Database(s)

EDR ID Number
EPA ID Number

TIRE PROS INC (Continued)

1000198167

Comment:	Not reported
Fee Exempt Code:	Not reported
TSD Name:	Not reported
TSD ID:	Not reported
Transporter Name 2:	Not reported
Company Permit Number:	Not reported
Year:	Not reported
EPA ID:	RID037104395
Manifest Docket Number:	RIG0224587
Quarter:	Not reported
Waste Description:	RQ, WASTE PETROLEUM DISTILLATE NOS
Transporter Contact Name:	Not reported
Quantity:	16
Transporter Contact Email:	Not reported
WT/Vol Units:	G
Filing Date:	Not reported
Total Fee:	Not reported
Item Number:	1
Transporter Name:	UNITED INDUSTRIAL SERVICES
Billing Name:	Not reported
Transporter EPA ID:	CTD021816889
Date Paid:	Not reported
Time Paid:	Not reported
GEN Cert Date:	8/11/2003
Facility Receipt Date:	Not reported
Fee:	Not reported
Transporter 2 Receipt Date:	Not reported
Manifest Created Date:	Not reported
TSD Receipt Date:	8/11/2003
Transporter 2 ID:	Not reported
Manifest Updated Date:	Not reported
Transporter Receipt Date:	11/4/2003
Number Of Containers:	0
Container Type:	Not reported
Waste Code1:	D001
Waste Code2:	D039
Waste Code3:	Not reported
Waste Code4:	Not reported
Waste Code5:	Not reported
Waste Code6:	Not reported
Comment:	Not reported
Fee Exempt Code:	Not reported
TSD Name:	Not reported
TSD ID:	Not reported
Transporter Name 2:	Not reported
Company Permit Number:	Not reported
Year:	Not reported
EPA ID:	RID037104395
Manifest Docket Number:	RIG0229560
Quarter:	Not reported
Waste Description:	RQ, WASTE PETROLEUM DISTILLATE NOS
Transporter Contact Name:	Not reported
Quantity:	16
Transporter Contact Email:	Not reported
WT/Vol Units:	G
Filing Date:	Not reported

Map ID
Direction
Distance
Elevation

MAP FINDINGS

Site

Database(s)

EDR ID Number
EPA ID Number

TIRE PROS INC (Continued)

1000198167

Total Fee:	Not reported
Item Number:	1
Transporter Name:	UNITED INDUSTRIAL SERVICES
Billing Name:	Not reported
Transporter EPA ID:	CTD021816889
Date Paid:	Not reported
Time Paid:	Not reported
GEN Cert Date:	11/4/2003
Facility Receipt Date:	Not reported
Fee:	Not reported
Transporter 2 Receipt Date:	Not reported
Manifest Created Date:	Not reported
TSDf Receipt Date:	11/4/2003
Transporter 2 ID:	Not reported
Manifest Updated Date:	Not reported
Transporter Receipt Date:	Not reported
Number Of Containers:	0
Container Type:	Not reported
Waste Code1:	D001
Waste Code2:	Not reported
Waste Code3:	Not reported
Waste Code4:	Not reported
Waste Code5:	Not reported
Waste Code6:	Not reported
Comment:	Not reported
Fee Exempt Code:	Not reported
TSDf Name:	SK
TSDf Id:	MAD000846006
Transporter Name 2:	Not reported
Company Permit Number:	Not reported
Year:	Not reported
EPA ID:	RID037104395
Manifest Docket Number:	MAC839979
Quarter:	Not reported
Waste Description:	PET NAP
Transporter Contact Name:	Not reported
Quantity:	45
Transporter Contact Email:	Not reported
WT/Vol Units:	P
Filing Date:	Not reported
Total Fee:	Not reported
Item Number:	1
Transporter Name:	SK
Billing Name:	Not reported
Transporter EPA ID:	ILD000805911
Date Paid:	Not reported
Time Paid:	Not reported
GEN Cert Date:	5/23/1990
Facility Receipt Date:	Not reported
Fee:	Not reported
Transporter 2 Receipt Date:	Not reported
Manifest Created Date:	Not reported
TSDf Receipt Date:	Not reported
Transporter 2 ID:	Not reported
Manifest Updated Date:	Not reported

Map ID
Direction
Distance
Elevation

MAP FINDINGS

Site

Database(s)

EDR ID Number
EPA ID Number

TIRE PROS INC (Continued)

1000198167

Transporter Receipt Date:	Not reported
Number Of Containers:	0
Container Type:	Not reported
Waste Code1:	D001
Waste Code2:	Not reported
Waste Code3:	Not reported
Waste Code4:	Not reported
Waste Code5:	Not reported
Waste Code6:	Not reported
Comment:	Not reported
Fee Exempt Code:	Not reported
TSDf Name:	SK
TSDf Id:	MAD000846006
Transporter Name 2:	Not reported
Company Permit Number:	Not reported
Year:	Not reported
EPA ID:	RID037104395
Manifest Docket Number:	MAC847695
Quarter:	Not reported
Waste Description:	PET NAP
Transporter Contact Name:	Not reported
Quantity:	45
Transporter Contact Email:	Not reported
WT/Vol Units:	P
Filing Date:	Not reported
Total Fee:	Not reported
Item Number:	1
Transporter Name:	SK
Billing Name:	Not reported
Transporter EPA ID:	ILD000805911
Date Paid:	Not reported
Time Paid:	Not reported
GEN Cert Date:	4/19/1990
Facility Receipt Date:	Not reported
Fee:	Not reported
Transporter 2 Receipt Date:	Not reported
Manifest Created Date:	Not reported
TSDf Receipt Date:	Not reported
Transporter 2 ID:	Not reported
Manifest Updated Date:	Not reported
Transporter Receipt Date:	Not reported
Number Of Containers:	0
Container Type:	Not reported
Waste Code1:	D001
Waste Code2:	Not reported
Waste Code3:	Not reported
Waste Code4:	Not reported
Waste Code5:	Not reported
Waste Code6:	Not reported
Comment:	Not reported
Fee Exempt Code:	Not reported
TSDf Name:	SK
TSDf Id:	MAD000846006
Transporter Name 2:	Not reported
Company Permit Number:	Not reported
Year:	Not reported

Map ID
Direction
Distance
Elevation

MAP FINDINGS

Site

Database(s)

EDR ID Number
EPA ID Number

TIRE PROS INC (Continued)

1000198167

EPA ID:	RID037104395
Manifest Docket Number:	MAC981675
Quarter:	Not reported
Waste Description:	PET NAP
Transporter Contact Name:	Not reported
Quantity:	45
Transporter Contact Email:	Not reported
WT/Vol Units:	P
Filing Date:	Not reported
Total Fee:	Not reported
Item Number:	1
Transporter Name:	SK
Billing Name:	Not reported
Transporter EPA ID:	ILD051060408
Date Paid:	Not reported
Time Paid:	Not reported
GEN Cert Date:	1/31/1990
Facility Receipt Date:	Not reported
Fee:	Not reported
Transporter 2 Receipt Date:	Not reported
Manifest Created Date:	Not reported
TSDf Receipt Date:	Not reported
Transporter 2 ID:	Not reported
Manifest Updated Date:	Not reported
Transporter Receipt Date:	Not reported
Number Of Containers:	0
Container Type:	Not reported
Waste Code1:	D001
Waste Code2:	Not reported
Waste Code3:	Not reported
Waste Code4:	Not reported
Waste Code5:	Not reported
Waste Code6:	Not reported
Comment:	Not reported
Fee Exempt Code:	Not reported
TSDf Name:	SK
TSDf Id:	MAD000846006
Transporter Name 2:	Not reported
Company Permit Number:	Not reported
Year:	Not reported
EPA ID:	RID037104395
Manifest Docket Number:	MAC847695
Quarter:	Not reported
Waste Description:	PET NAP
Transporter Contact Name:	Not reported
Quantity:	45
Transporter Contact Email:	Not reported
WT/Vol Units:	P
Filing Date:	Not reported
Total Fee:	Not reported
Item Number:	1
Transporter Name:	SK
Billing Name:	Not reported
Transporter EPA ID:	ILD000805911
Date Paid:	Not reported
Time Paid:	Not reported

Map ID
Direction
Distance
Elevation

MAP FINDINGS

Site

Database(s)

EDR ID Number
EPA ID Number

TIRE PROS INC (Continued)

1000198167

GEN Cert Date:	4/19/1990
Facility Receipt Date:	Not reported
Fee:	Not reported
Transporter 2 Receipt Date:	Not reported
Manifest Created Date:	Not reported
TSDF Receipt Date:	Not reported
Transporter 2 ID:	Not reported
Manifest Updated Date:	Not reported
Transporter Receipt Date:	Not reported
Number Of Containers:	0
Container Type:	Not reported
Waste Code1:	R010
Waste Code2:	Not reported
Waste Code3:	Not reported
Waste Code4:	Not reported
Waste Code5:	Not reported
Waste Code6:	Not reported
Comment:	Not reported
Fee Exempt Code:	Not reported
TSDF Name:	TWM
TSDF Id:	NHD980521843
Transporter Name 2:	Not reported
Company Permit Number:	Not reported
Year:	Not reported
EPA ID:	RID037104395
Manifest Docket Number:	NHC0017367
Quarter:	Not reported
Waste Description:	OILS
Transporter Contact Name:	Not reported
Quantity:	150
Transporter Contact Email:	Not reported
WT/Vol Units:	G
Filing Date:	Not reported
Total Fee:	Not reported
Item Number:	1
Transporter Name:	WESTERN
Billing Name:	Not reported
Transporter EPA ID:	RID980906580
Date Paid:	Not reported
Time Paid:	Not reported
GEN Cert Date:	2/22/1990
Facility Receipt Date:	Not reported
Fee:	Not reported
Transporter 2 Receipt Date:	Not reported
Manifest Created Date:	Not reported
TSDF Receipt Date:	Not reported
Transporter 2 ID:	Not reported
Manifest Updated Date:	Not reported

[Click this hyperlink](#) while viewing on your computer to access 52 additional RI_MANIFEST: record(s) in the EDR Site Report.

Map ID
Direction
Distance
Elevation

MAP FINDINGS

Site

Database(s) EDR ID Number
EPA ID Number

69
WNW
1/2-1
0.766 mi.
4047 ft.

BANK OF AMERICA - PASCOAG
1 FOUNTAIN SQUARE
BURRILLVILLE, RI

RI SHWS S112057126
RI AUL N/A

Relative:
Higher
Actual:
248 ft.

SHWS:
Name: BANK OF AMERICA - PASCOAG
Address: 1 FOUNTAIN SQUARE
City,State,Zip: BURRILLVILLE, RI
Project Code: BOAP-HWM
Siterem Site Number: SR-03-0099
Facility Status: Inactive
Project Code Desc: BOAP-HWM
Project Date: 05/08/2012

AUL:
Name: BANK OF AMERICA - PASCOAG
Address: 1 FOUNTAIN SQUARE
City,State,Zip: BURRILLVILLE, RI
ELUR Date: 04/23/2013
Count Of Town: 1
Facility Size (Acres): 0.270
Project Code: BOAP-HWM
SA Date: Not reported
Plat: 175
Lot: 46, 48
Siterem Site Number:SR-03-0099

70
ESE
1/2-1
0.772 mi.
4074 ft.

CLOTHING DOCTORS THE
157 FRONT ST
WOONSOCKET, RI 02895

RI SHWS 1000301028
RI UST RID018587493
RCRA NonGen / NLR
FINDS
ECHO
RI MANIFEST

Relative:
Higher
Actual:
178 ft.

SHWS:
Name: COMMODORE CLEANERS
Address: 157 FRONT STREET
City,State,Zip: WOONSOCKET, RI
Project Code: COMM-HWM
Siterem Site Number: SR-39-0280
Facility Status: Active
Project Code Desc: COMM-HWM
Project Date: 12/11/1995

UST:
Name: COMMODORE CLEANERS
Address: 157 FRONT ST
City: WOONSOCKET
Facility ID: UST-17318
Facility Class: Commercials

Tank ID: 1
Tank Status: Permanently Closed
Tank Capacity: 1000
Tank Substance: Heating Oil No.2
Date Installed: 10/09/1984

Map ID
Direction
Distance
Elevation

MAP FINDINGS

Site

Database(s)

EDR ID Number
EPA ID Number

CLOTHING DOCTORS THE (Continued)

1000301028

RCRA NonGen / NLR:

Date form received by agency: 07/11/2016
Facility name: CLOTHING DOCTORS THE
Facility address: 157 FRONT ST
WOONSOCKET, RI 02895
EPA ID: RID018587493
Mailing address: FRONT ST
WOONSOCKET, RI 02895
Contact: MARK LOVELY
Contact address: FRONT ST
WOONSOCKET, RI 02895
Contact country: US
Contact telephone: 401-765-2000
Contact email: Not reported
EPA Region: 01
Land type: Private
Classification: Non-Generator
Description: Handler: Non-Generators do not presently generate hazardous waste

Owner/Operator Summary:

Owner/operator name: ERSEL NUAY
Owner/operator address: FRONT ST
WOONSOCKET, RI 02895
Owner/operator country: US
Owner/operator telephone: 401-765-2000
Owner/operator email: Not reported
Owner/operator fax: Not reported
Owner/operator extension: Not reported
Legal status: Private
Owner/Operator Type: Owner
Owner/Op start date: 11/07/2007
Owner/Op end date: Not reported

Owner/operator name: SAL NAY
Owner/operator address: FRONT ST
WOONSOCKET, RI 02895
Owner/operator country: US
Owner/operator telephone: 401-765-2000
Owner/operator email: Not reported
Owner/operator fax: Not reported
Owner/operator extension: Not reported
Legal status: Private
Owner/Operator Type: Operator
Owner/Op start date: 01/01/2008
Owner/Op end date: Not reported

Handler Activities Summary:

U.S. importer of hazardous waste: No
Mixed waste (haz. and radioactive): No
Recycler of hazardous waste: No
Transporter of hazardous waste: No
Treater, storer or disposer of HW: No
Underground injection activity: No
On-site burner exemption: No
Furnace exemption: No
Used oil fuel burner: No

Map ID
Direction
Distance
Elevation

MAP FINDINGS

Site

Database(s)

EDR ID Number
EPA ID Number

CLOTHING DOCTORS THE (Continued)

1000301028

Used oil processor: No
User oil refiner: No
Used oil fuel marketer to burner: No
Used oil Specification marketer: No
Used oil transfer facility: No
Used oil transporter: No

Historical Generators:

Date form received by agency: 04/28/2008
Site name: CLOTHING DOCTORS THE
Classification: Small Quantity Generator

Date form received by agency: 02/27/2002
Site name: COMMODORE CLEANERS
Classification: Small Quantity Generator

Date form received by agency: 03/06/2000
Site name: COMMODORE CLEANERS
Classification: Not a generator, verified

Date form received by agency: 02/07/1985
Site name: COMMODORE CLEANERS
Classification: Small Quantity Generator

Hazardous Waste Summary:

. Waste code: D039
. Waste name: TETRACHLOROETHYLENE

. Waste code: F001
. Waste name: THE FOLLOWING SPENT HALOGENATED SOLVENTS USED IN DEGREASING: TETRACHLOROETHYLENE, TRICHLOROETHYLENE, METHYLENE CHLORIDE, 1,1,1-TRICHLOROETHANE, CARBON TETRACHLORIDE AND CHLORINATED FLUOROCARBONS; ALL SPENT SOLVENT MIXTURES/BLENDS USED IN DEGREASING CONTAINING, BEFORE USE, A TOTAL OF TEN PERCENT OR MORE (BY VOLUME) OF ONE OR MORE OF THE ABOVE HALOGENATED SOLVENTS OR THOSE SOLVENTS LISTED IN F002, F004, AND F005; AND STILL BOTTOMS FROM THE RECOVERY OF THESE SPENT SOLVENTS AND SPENT SOLVENT MIXTURES.

. Waste code: F002
. Waste name: THE FOLLOWING SPENT HALOGENATED SOLVENTS: TETRACHLOROETHYLENE, METHYLENE CHLORIDE, TRICHLOROETHYLENE, 1,1,1-TRICHLOROETHANE, CHLOROBENZENE, 1,1,2-TRICHLORO-1,2,2-TRIFLUOROETHANE, ORTHO-DICHLOROBENZENE, TRICHLOROFLUOROMETHANE, AND 1,1,2, TRICHLOROETHANE; ALL SPENT SOLVENT MIXTURES/BLENDS CONTAINING, BEFORE USE, A TOTAL OF TEN PERCENT OR MORE (BY VOLUME) OF ONE OR MORE OF THE ABOVE HALOGENATED SOLVENTS OR THOSE SOLVENTS LISTED IN F001, F004, AND F005; AND STILL BOTTOMS FROM THE RECOVERY OF THESE SPENT SOLVENTS AND SPENT SOLVENT MIXTURES.

Facility Has Received Notices of Violations:

Regulation violated: SR - 5.05
Area of violation: Generators - General
Date violation determined: 02/22/2002
Date achieved compliance: 06/15/2004
Violation lead agency: State

Map ID
Direction
Distance
Elevation

MAP FINDINGS

Site

Database(s)

EDR ID Number
EPA ID Number

CLOTHING DOCTORS THE (Continued)

1000301028

Enforcement action: WRITTEN INFORMAL
Enforcement action date: 09/23/2002
Enf. disposition status: Not reported
Enf. disp. status date: Not reported
Enforcement lead agency: State
Proposed penalty amount: Not reported
Final penalty amount: Not reported
Paid penalty amount: Not reported

Evaluation Action Summary:

Evaluation date: 06/15/2004
Evaluation: NON-FINANCIAL RECORD REVIEW
Area of violation: Not reported
Date achieved compliance: Not reported
Evaluation lead agency: State

Evaluation date: 02/22/2002
Evaluation: COMPLIANCE EVALUATION INSPECTION ON-SITE
Area of violation: Generators - General
Date achieved compliance: 06/15/2004
Evaluation lead agency: State

FINDS:

Registry ID: 110004906068

Environmental Interest/Information System

Rhode Island - Permits, Licenses and Other Vital Environmental Records (RI-PLOVER) is the Rhode Island Department of Environmental Management's regulatory programs' information management system.

RCRAInfo is a national information system that supports the Resource Conservation and Recovery Act (RCRA) program through the tracking of events and activities related to facilities that generate, transport, and treat, store, or dispose of hazardous waste. RCRAInfo allows RCRA program staff to track the notification, permit, compliance, and corrective action activities required under RCRA.

[Click this hyperlink](#) while viewing on your computer to access additional FINDS: detail in the EDR Site Report.

ECHO:

Envid: 1000301028
Registry ID: 110004906068
DFR URL: <http://echo.epa.gov/detailed-facility-report?fid=110004906068>

RI MANIFEST:

EPA Id: RID018587493
GEN Cert Date: 8/23/1988
Manifest Document Number: MAC634373
Waste Description: PCE
TSDf Id: OHD980587364
TSDf Name: SK
Qty: 195
WT/Vol Units: P

Map ID
Direction
Distance
Elevation

MAP FINDINGS

Site

Database(s)

EDR ID Number
EPA ID Number

CLOTHING DOCTORS THE (Continued)

1000301028

TSDf Date:	Not reported
Transporter 2 Id:	Not reported
Item Number:	1
Transporter 2 Name:	Not reported
Transporter Name 2:	SK
Transporter EPAID:	ILD000805911
Transporter Receipt Date:	Not reported
Number Of Containers:	0
Container Type:	Not reported
Waste Code1:	F002
Waste Code2:	Not reported
Waste Code3:	Not reported
Waste Code4:	Not reported
Waste Code5:	Not reported
Waste Code6:	Not reported
Fee Exempt Code:	Not reported
Comment:	Not reported
Transporter Name 2:	Not reported
Company Permit Number:	Not reported
Year:	Not reported
Quarter:	Not reported
Transporter Contact Name:	Not reported
Transporter Contact Email:	Not reported
Filing Date:	Not reported
Total Fee:	Not reported
Billing Name:	Not reported
Paid Date:	Not reported
Paid Time:	Not reported
Facility Receipt Date:	Not reported
Fee:	Not reported
Manifest Created Date:	Not reported
Manifest Updated Date:	Not reported
RI MANIFEST:	
Transporter Receipt Date:	11/14/2011
Number Of Containers:	4
Container Type:	DF
Waste Code1:	F002
Waste Code2:	D007
Waste Code3:	D029
Waste Code4:	Not reported
Waste Code5:	Not reported
Waste Code6:	Not reported
Comment:	Not reported
Fee Exempt Code:	Not reported
TSDf Name:	SAFETY-KLEEN SYSTEMS INC.
TSDf Id:	RID084802842
Transporter Name 2:	Not reported
Company Permit Number:	Not reported
Year:	Not reported
EPA ID:	RID018587493
Manifest Docket Number:	002933192SKS
Quarter:	Not reported
Waste Description:	UN2810 WASTE TOXIC LIQUID ORGANIC N.O.S.
Transporter Contact Name:	Not reported
Quantity:	560
Transporter Contact Email:	Not reported
WT/Vol Units:	P

Map ID
Direction
Distance
Elevation

MAP FINDINGS

Site

Database(s)

EDR ID Number
EPA ID Number

CLOTHING DOCTORS THE (Continued)

1000301028

Filing Date:	Not reported
Total Fee:	Not reported
Item Number:	1
Transporter Name:	SAFETY-KLEEN SYSTEMS INC.
Billing Name:	Not reported
Transporter EPA ID:	TXR000050930
Date Paid:	Not reported
Time Paid:	Not reported
GEN Cert Date:	11/14/2011
Facility Receipt Date:	Not reported
Fee:	Not reported
Transporter 2 Receipt Date:	Not reported
Manifest Created Date:	Not reported
TSDf Receipt Date:	11/14/2011
Transporter 2 ID:	Not reported
Manifest Updated Date:	Not reported
Transporter Receipt Date:	3/5/2010
Number Of Containers:	1
Container Type:	DF
Waste Code1:	F002
Waste Code2:	D007
Waste Code3:	D029
Waste Code4:	Not reported
Waste Code5:	Not reported
Waste Code6:	Not reported
Comment:	Not reported
Fee Exempt Code:	Not reported
TSDf Name:	SAFETY-KLEEN SYSTEMS INC.
TSDf Id:	RID084802842
Transporter Name 2:	Not reported
Company Permit Number:	Not reported
Year:	Not reported
EPA ID:	RID018587493
Manifest Docket Number:	002476829SKS
Quarter:	Not reported
Waste Description:	WASTE TOXIC LIQUID ORGANIC N.O.S.
Transporter Contact Name:	Not reported
Quantity:	60
Transporter Contact Email:	Not reported
WT/Vol Units:	P
Filing Date:	Not reported
Total Fee:	Not reported
Item Number:	2
Transporter Name:	SAFETY-KLEEN SYSTEMS INC.
Billing Name:	Not reported
Transporter EPA ID:	TXR000050930
Date Paid:	Not reported
Time Paid:	Not reported
GEN Cert Date:	3/5/2010
Facility Receipt Date:	Not reported
Fee:	Not reported
Transporter 2 Receipt Date:	Not reported
Manifest Created Date:	Not reported
TSDf Receipt Date:	3/5/2010
Transporter 2 ID:	Not reported
Manifest Updated Date:	Not reported

Map ID
Direction
Distance
Elevation

MAP FINDINGS

Site

Database(s)

EDR ID Number
EPA ID Number

CLOTHING DOCTORS THE (Continued)

1000301028

Transporter Receipt Date: 3/5/2010
Number Of Containers: 3
Container Type: DF
Waste Code1: F002
Waste Code2: D007
Waste Code3: D029
Waste Code4: Not reported
Waste Code5: Not reported
Waste Code6: Not reported
Comment: Not reported
Fee Exempt Code: Not reported
TSDf Name: SAFETY-KLEEN SYSTEMS INC.
TSDf Id: RID084802842
Transporter Name 2: Not reported
Company Permit Number: Not reported
Year: Not reported
EPA ID: RID018587493
Manifest Docket Number: 002476829SKS
Quarter: Not reported
Waste Description: WASTE TOXIC LIQUID ORGANIC N.O.S.
Transporter Contact Name: Not reported
Quantity: 420
Transporter Contact Email: Not reported
WT/Vol Units: P
Filing Date: Not reported
Total Fee: Not reported
Item Number: 1
Transporter Name: SAFETY-KLEEN SYSTEMS INC.
Billing Name: Not reported
Transporter EPA ID: TXR000050930
Date Paid: Not reported
Time Paid: Not reported
GEN Cert Date: 3/5/2010
Facility Receipt Date: Not reported
Fee: Not reported
Transporter 2 Receipt Date: Not reported
Manifest Created Date: Not reported
TSDf Receipt Date: 3/5/2010
Transporter 2 ID: Not reported
Manifest Updated Date: Not reported

Transporter Receipt Date: 3/5/2010
Number Of Containers: 1
Container Type: DF
Waste Code1: F002
Waste Code2: D007
Waste Code3: D029
Waste Code4: Not reported
Waste Code5: Not reported
Waste Code6: Not reported
Comment: Not reported
Fee Exempt Code: Not reported
TSDf Name: SAFETY-KLEEN SYSTEMS INC.
TSDf Id: RID084802842
Transporter Name 2: Not reported
Company Permit Number: Not reported
Year: Not reported

Map ID
Direction
Distance
Elevation

MAP FINDINGS

Site

Database(s)

EDR ID Number
EPA ID Number

CLOTHING DOCTORS THE (Continued)

1000301028

EPA ID: RID018587493
Manifest Docket Number: 002476829SKS
Quarter: Not reported
Waste Description: WASTE TOXIC LIQUID ORGANIC N.O.S.
Transporter Contact Name: Not reported
Quantity: 60
Transporter Contact Email: Not reported
WT/Vol Units: P
Filing Date: Not reported
Total Fee: Not reported
Item Number: 2
Transporter Name: SAFETY-KLEEN SYSTEMS INC.
Billing Name: Not reported
Transporter EPA ID: TXR000050930
Date Paid: Not reported
Time Paid: Not reported
GEN Cert Date: 3/5/2010
Facility Receipt Date: Not reported
Fee: Not reported
Transporter 2 Receipt Date: Not reported
Manifest Created Date: Not reported
TSDf Receipt Date: 3/5/2010
Transporter 2 ID: Not reported
Manifest Updated Date: Not reported

Transporter Receipt Date: 3/5/2010
Number Of Containers: 3
Container Type: DF
Waste Code1: F002
Waste Code2: D007
Waste Code3: D029
Waste Code4: Not reported
Waste Code5: Not reported
Waste Code6: Not reported
Comment: Not reported
Fee Exempt Code: Not reported
TSDf Name: SAFETY-KLEEN SYSTEMS INC.
TSDf Id: RID084802842
Transporter Name 2: Not reported
Company Permit Number: Not reported
Year: Not reported
EPA ID: RID018587493
Manifest Docket Number: 002476829SKS
Quarter: Not reported
Waste Description: WASTE TOXIC LIQUID ORGANIC N.O.S.
Transporter Contact Name: Not reported
Quantity: 420
Transporter Contact Email: Not reported
WT/Vol Units: P
Filing Date: Not reported
Total Fee: Not reported
Item Number: 1
Transporter Name: SAFETY-KLEEN SYSTEMS INC.
Billing Name: Not reported
Transporter EPA ID: TXR000050930
Date Paid: Not reported
Time Paid: Not reported

Map ID
Direction
Distance
Elevation

MAP FINDINGS

Site

Database(s)

EDR ID Number
EPA ID Number

CLOTHING DOCTORS THE (Continued)

1000301028

GEN Cert Date: 3/5/2010
Facility Receipt Date: Not reported
Fee: Not reported
Transporter 2 Receipt Date: Not reported
Manifest Created Date: Not reported
TSDf Receipt Date: 3/5/2010
Transporter 2 ID: Not reported
Manifest Updated Date: Not reported

Transporter Receipt Date: 6/4/2008
Number Of Containers: 0
Container Type: Not reported
Waste Code1: F002D039D040
Waste Code2: Not reported
Waste Code3: Not reported
Waste Code4: Not reported
Waste Code5: Not reported
Waste Code6: Not reported
Comment: Not reported
Fee Exempt Code: Not reported
TSDf Name: SAFETY-KLEEN SYSTEMS, INC.
TSDf Id: RID084802842
Transporter Name 2: Not reported
Company Permit Number: Not reported
Year: Not reported
EPA ID: RID018587493
Manifest Docket Number: 000127371UIS
Quarter: Not reported
Waste Description: RQ HAZARDOUS WASTE, LIQUID, N.O.S.
Transporter Contact Name: Not reported
Quantity: 360
Transporter Contact Email: Not reported
WT/Vol Units: P
Filing Date: Not reported
Total Fee: Not reported
Item Number: 2
Transporter Name: SAFETY-KLEEN SYSTEMS, INC.
Billing Name: Not reported
Transporter EPA ID: TXR000050930
Date Paid: Not reported
Time Paid: Not reported
GEN Cert Date: 6/4/2008
Facility Receipt Date: Not reported
Fee: Not reported
Transporter 2 Receipt Date: Not reported
Manifest Created Date: Not reported
TSDf Receipt Date: 6/4/2008
Transporter 2 ID: Not reported
Manifest Updated Date: Not reported

Transporter Receipt Date: 6/4/2008
Number Of Containers: 0
Container Type: Not reported
Waste Code1: F002D007D039D040
Waste Code2: Not reported
Waste Code3: Not reported
Waste Code4: Not reported

Map ID
Direction
Distance
Elevation

MAP FINDINGS

Site

Database(s)

EDR ID Number
EPA ID Number

CLOTHING DOCTORS THE (Continued)

1000301028

Waste Code5:	Not reported
Waste Code6:	Not reported
Comment:	Not reported
Fee Exempt Code:	Not reported
TSDf Name:	SAFETY-KLEEN SYSTEMS, INC.
TSDf Id:	RID084802842
Transporter Name 2:	Not reported
Company Permit Number:	Not reported
Year:	Not reported
EPA ID:	RID018587493
Manifest Docket Number:	000127371UIS
Quarter:	Not reported
Waste Description:	WASTE TOXIC LIQUID,ORGANIC N.O.S.
Transporter Contact Name:	Not reported
Quantity:	900
Transporter Contact Email:	Not reported
WT/Vol Units:	P
Filing Date:	Not reported
Total Fee:	Not reported
Item Number:	1
Transporter Name:	SAFETY-KLEEN SYSTEMS, INC.
Billing Name:	Not reported
Transporter EPA ID:	TXR000050930
Date Paid:	Not reported
Time Paid:	Not reported
GEN Cert Date:	6/4/2008
Facility Receipt Date:	Not reported
Fee:	Not reported
Transporter 2 Receipt Date:	Not reported
Manifest Created Date:	Not reported
TSDf Receipt Date:	6/4/2008
Transporter 2 ID:	Not reported
Manifest Updated Date:	Not reported
Transporter Receipt Date:	6/4/2008
Number Of Containers:	0
Container Type:	Not reported
Waste Code1:	F002D039D040
Waste Code2:	Not reported
Waste Code3:	Not reported
Waste Code4:	Not reported
Waste Code5:	Not reported
Waste Code6:	Not reported
Comment:	Not reported
Fee Exempt Code:	Not reported
TSDf Name:	SAFETY-KLEEN SYSTEMS, INC.
TSDf Id:	RID084802842
Transporter Name 2:	Not reported
Company Permit Number:	Not reported
Year:	Not reported
EPA ID:	RID018587493
Manifest Docket Number:	000127371UIS
Quarter:	Not reported
Waste Description:	RQ HAZARDOUS WASTE, LIQUID, N.O.S.
Transporter Contact Name:	Not reported
Quantity:	360
Transporter Contact Email:	Not reported

Map ID
Direction
Distance
Elevation

MAP FINDINGS

Site

Database(s)

EDR ID Number
EPA ID Number

CLOTHING DOCTORS THE (Continued)

1000301028

WT/Vol Units:	P
Filing Date:	Not reported
Total Fee:	Not reported
Item Number:	2
Transporter Name:	SAFETY-KLEEN SYSTEMS, INC.
Billing Name:	Not reported
Transporter EPA ID:	TXR000050930
Date Paid:	Not reported
Time Paid:	Not reported
GEN Cert Date:	6/4/2008
Facility Receipt Date:	Not reported
Fee:	Not reported
Transporter 2 Receipt Date:	Not reported
Manifest Created Date:	Not reported
TSDf Receipt Date:	6/4/2008
Transporter 2 ID:	Not reported
Manifest Updated Date:	Not reported
Transporter Receipt Date:	6/4/2008
Number Of Containers:	0
Container Type:	Not reported
Waste Code1:	F002D007D039D040
Waste Code2:	Not reported
Waste Code3:	Not reported
Waste Code4:	Not reported
Waste Code5:	Not reported
Waste Code6:	Not reported
Comment:	Not reported
Fee Exempt Code:	Not reported
TSDf Name:	SAFETY-KLEEN SYSTEMS, INC.
TSDf Id:	RID084802842
Transporter Name 2:	Not reported
Company Permit Number:	Not reported
Year:	Not reported
EPA ID:	RID018587493
Manifest Docket Number:	000127371UIS
Quarter:	Not reported
Waste Description:	WASTE TOXIC LIQUID,ORGANIC N.O.S.
Transporter Contact Name:	Not reported
Quantity:	900
Transporter Contact Email:	Not reported
WT/Vol Units:	P
Filing Date:	Not reported
Total Fee:	Not reported
Item Number:	1
Transporter Name:	SAFETY-KLEEN SYSTEMS, INC.
Billing Name:	Not reported
Transporter EPA ID:	TXR000050930
Date Paid:	Not reported
Time Paid:	Not reported
GEN Cert Date:	6/4/2008
Facility Receipt Date:	Not reported
Fee:	Not reported
Transporter 2 Receipt Date:	Not reported
Manifest Created Date:	Not reported
TSDf Receipt Date:	6/4/2008
Transporter 2 ID:	Not reported

Map ID
Direction
Distance
Elevation

MAP FINDINGS

Site

Database(s)

EDR ID Number
EPA ID Number

CLOTHING DOCTORS THE (Continued)

1000301028

Manifest Updated Date:	Not reported
Transporter Receipt Date:	Not reported
Number Of Containers:	0
Container Type:	Not reported
Waste Code1:	F001
Waste Code2:	Not reported
Waste Code3:	Not reported
Waste Code4:	Not reported
Waste Code5:	Not reported
Waste Code6:	Not reported
Comment:	Not reported
Fee Exempt Code:	Not reported
TSD Name:	NORTHLAND ENVIRONMENTAL INC.
TSD ID:	RID040098352
Transporter Name 2:	Not reported
Company Permit Number:	Not reported
Year:	Not reported
EPA ID:	RID018587493
Manifest Docket Number:	RIS0032822
Quarter:	Not reported
Waste Description:	SOIL WITH DRY CLEANING SOLUTION
Transporter Contact Name:	Not reported
Quantity:	3000
Transporter Contact Email:	Not reported
WT/Vol Units:	p
Filing Date:	Not reported
Total Fee:	Not reported
Item Number:	16412
Transporter Name:	21ST CENTURY ENV. MGT. INC.
Billing Name:	Not reported
Transporter EPA ID:	RID980906986
Date Paid:	Not reported
Time Paid:	Not reported
GEN Cert Date:	7/13/1999
Facility Receipt Date:	Not reported
Fee:	Not reported
Transporter 2 Receipt Date:	Not reported
Manifest Created Date:	Not reported
TSD Receipt Date:	Not reported
Transporter 2 ID:	Not reported
Manifest Updated Date:	Not reported
Transporter Receipt Date:	Not reported
Number Of Containers:	0
Container Type:	Not reported
Waste Code1:	F001
Waste Code2:	Not reported
Waste Code3:	Not reported
Waste Code4:	Not reported
Waste Code5:	Not reported
Waste Code6:	Not reported
Comment:	Not reported
Fee Exempt Code:	Not reported
TSD Name:	NORTHLAND ENVIRONMENTAL INC.
TSD ID:	RID040098352
Transporter Name 2:	Not reported

Map ID
Direction
Distance
Elevation

MAP FINDINGS

Site

Database(s)

EDR ID Number
EPA ID Number

CLOTHING DOCTORS THE (Continued)

1000301028

Company Permit Number:	Not reported
Year:	Not reported
EPA ID:	RID018587493
Manifest Docket Number:	RIS0032822
Quarter:	Not reported
Waste Description:	TRICHL PERCHL
Transporter Contact Name:	Not reported
Quantity:	3000
Transporter Contact Email:	Not reported
WT/Vol Units:	P
Filing Date:	Not reported
Total Fee:	Not reported
Item Number:	1
Transporter Name:	21ST CENTURY ENV. MGT. INC.
Billing Name:	Not reported
Transporter EPA ID:	RID980906986
Date Paid:	Not reported
Time Paid:	Not reported
GEN Cert Date:	7/13/1999
Facility Receipt Date:	Not reported
Fee:	Not reported
Transporter 2 Receipt Date:	Not reported
Manifest Created Date:	Not reported
TSDf Receipt Date:	Not reported
Transporter 2 ID:	Not reported
Manifest Updated Date:	Not reported

[Click this hyperlink](#) while viewing on your computer to access
93 additional RI_MANIFEST: record(s) in the EDR Site Report.

N71	BLACKSTONE VALLEY GAS AND ELECTRIC	EDR MGP	1008408950
ESE	FRONT AND COURT STS		N/A
1/2-1	WOONSOCKET, RI 02895		
0.799 mi.			
4220 ft.	Site 1 of 2 in cluster N		

Relative: Manufactured Gas Plants:
Lower Alternate Name:WOONSOCKET GAS CO. No additional information available
Actual:
136 ft.

N72	BLACKSTONE VALLEY GAS AND ELECTRIC	EDR MGP	1008408949
ESE	FRONT AND COURT STS		N/A
1/2-1	WOONSOCKET, RI 02895		
0.814 mi.			
4298 ft.	Site 2 of 2 in cluster N		

Relative: Manufactured Gas Plants:
Lower Alternate Name:WOONSOCKET GAS CO. No additional information available
Actual:
153 ft.

MAP FINDINGS

Map ID			EDR ID Number
Direction			EPA ID Number
Distance			
Elevation	Site	Database(s)	

O73 ESE 1/2-1 0.828 mi. 4370 ft.	BLACKSTONE VALLEY ELECTRIC HAMLET AVE & FRONT STREET WOONSOCKET, RI Site 1 of 2 in cluster O	RI SHWS	S118567446 N/A
Relative: Higher	SHWS: Name: BLACKSTONE VALLEY ELECTRIC Address: HAMLET AVE & FRONT STREET City,State,Zip: WOONSOCKET, RI Project Code: BVESS-HWM Siterem Site Number: SR-39-0137 C Facility Status: Active Project Code Desc: BVESS-HWM Project Date: 02/11/1997		

O74 ESE 1/2-1 0.828 mi. 4370 ft.	BLACKSTONE VALLEY GAS HAMLET AVE & FRONT STREET WOONSOCKET, RI Site 2 of 2 in cluster O	RI SHWS	S106664333 N/A
Relative: Higher	SHWS: Name: BLACKSTONE VALLEY GAS Address: HAMLET AVE & FRONT STREET City,State,Zip: WOONSOCKET, RI Project Code: BVGE-HWM Siterem Site Number: SR-39-0137 B Facility Status: Active Project Code Desc: BVGE-HWM Project Date: 02/11/1997		

75 SSE 1/2-1 0.925 mi. 4886 ft.	BROAD STREET GARAGE 74 BROAD ST WOONSOCKET, RI 02895	RI SHWS RI UST RI AUL	1000145175 RID046611216
Relative: Higher	SHWS: Name: BROAD STREET GARAGE Address: 74 BROAD STREET City,State,Zip: WOONSOCKET, RI Project Code: BRSG-HWM Siterem Site Number: SR-39-0168 Facility Status: Inactive Project Code Desc: BRSG-HWM Project Date: 03/20/1997	RCRA NonGen / NLR FINDS ECHO RI MANIFEST	

UST:

Name:	BROAD STREET GARAGE, INC.
Address:	74 BROAD ST
City:	WOONSOCKET
Facility ID:	UST-1863
Facility Class:	Industrial
Tank ID:	1

Map ID
Direction
Distance
Elevation

MAP FINDINGS

Site

Database(s)

EDR ID Number
EPA ID Number

BROAD STREET GARAGE (Continued)

1000145175

Tank Status: Permanently Closed
Tank Capacity: 1000
Tank Substance: Waste Oil
Date Installed: 10/09/1984

Tank ID: 2
Tank Status: Permanently Closed
Tank Capacity: 1000
Tank Substance: Waste Oil
Date Installed: 10/09/1984

AUL:

Name: BROAD STREET GARAGE
Address: 74 BROAD STREET
City,State,Zip: WOONSOCKET, RI
ELUR Date: 04/23/1997
Count Of Town: 1
Facility Size (Acres): 0.599
Project Code: BRSG-HWM
SA Date: Not reported
Plat: 10
Lot: 174, SUBLOTS 67 & 68
Siterem Site Number:SR-39-0168

RCRA NonGen / NLR:

Date form received by agency:02/13/1990
Facility name: BROAD STREET GARAGE
Facility address: 74 BROAD ST
WOONSOCKET, RI 02895
EPA ID: RID046611216
Mailing address: BROAD ST
WOONSOCKET, RI 02895
Contact: PAMELA BERARD
Contact address: 74 BROAD ST
WOONSOCKET, RI 02895
Contact country: US
Contact telephone: 401-766-5925
Contact email: Not reported
EPA Region: 01
Classification: Non-Generator
Description: Handler: Non-Generators do not presently generate hazardous waste

Owner/Operator Summary:

Owner/operator name: BERARD PAMELA
Owner/operator address: OWNERSTREET
OWNERCITY, RI 99999
Owner/operator country: Not reported
Owner/operator telephone: 401-555-1212
Owner/operator email: Not reported
Owner/operator fax: Not reported
Owner/operator extension: Not reported
Legal status: Private
Owner/Operator Type: Owner
Owner/Op start date: Not reported
Owner/Op end date: Not reported

Map ID
Direction
Distance
Elevation

MAP FINDINGS

Site

Database(s)

EDR ID Number
EPA ID Number

BROAD STREET GARAGE (Continued)

1000145175

Handler Activities Summary:

U.S. importer of hazardous waste: No
Mixed waste (haz. and radioactive): No
Recycler of hazardous waste: No
Transporter of hazardous waste: No
Treater, storer or disposer of HW: No
Underground injection activity: No
On-site burner exemption: No
Furnace exemption: No
Used oil fuel burner: No
Used oil processor: No
User oil refiner: No
Used oil fuel marketer to burner: No
Used oil Specification marketer: No
Used oil transfer facility: No
Used oil transporter: No

Violation Status: No violations found

FINDS:

Registry ID: 110004906996

Environmental Interest/Information System

Rhode Island - Permits, Licenses and Other Vital Environmental Records (RI-PLOVER) is the Rhode Island Department of Environmental Management's regulatory programs' information management system.

RCRAInfo is a national information system that supports the Resource Conservation and Recovery Act (RCRA) program through the tracking of events and activities related to facilities that generate, transport, and treat, store, or dispose of hazardous waste. RCRAInfo allows RCRA program staff to track the notification, permit, compliance, and corrective action activities required under RCRA.

[Click this hyperlink](#) while viewing on your computer to access additional FINDS: detail in the EDR Site Report.

ECHO:

Envid: 1000145175
Registry ID: 110004906996
DFR URL: <http://echo.epa.gov/detailed-facility-report?fid=110004906996>

RI MANIFEST:

EPA Id: RID046611216
GEN Cert Date: 8/6/2002
Manifest Document Number: RIG0199632
Waste Description: WASTE COMBUSTIBLE LIQUID N.O.S.
TSDf Id: RID084802842
TSDf Name: Chem-Pak Corporation
Qty: 19
WT/Vol Units: G
TSDf Date: Not reported
Transporter 2 Id: Not reported
Item Number: 13979

Map ID
Direction
Distance
Elevation

MAP FINDINGS

Site

Database(s)

EDR ID Number
EPA ID Number

BROAD STREET GARAGE (Continued)

1000145175

Transporter 2 Name:	Not reported
Transporter Name 2:	CYCLE SOLVE CORPORATION
Transporter EPAID:	RID982194987
Transporter Receipt Date:	Not reported
Number Of Containers:	0
Container Type:	Not reported
Waste Code1:	D001
Waste Code2:	Not reported
Waste Code3:	Not reported
Waste Code4:	Not reported
Waste Code5:	Not reported
Waste Code6:	Not reported
Fee Exempt Code:	Not reported
Comment:	Not reported
Transporter Name 2:	Not reported
Company Permit Number:	Not reported
Year:	Not reported
Quarter:	Not reported
Transporter Contact Name:	Not reported
Transporter Contact Email:	Not reported
Filing Date:	Not reported
Total Fee:	Not reported
Billing Name:	Not reported
Paid Date:	Not reported
Paid Time:	Not reported
Facility Receipt Date:	Not reported
Fee:	Not reported
Manifest Created Date:	Not reported
Manifest Updated Date:	Not reported
RI MANIFEST:	
Transporter Receipt Date:	5/5/2008
Number Of Containers:	0
Container Type:	Not reported
Waste Code1:	D001D018D039D040
Waste Code2:	Not reported
Waste Code3:	Not reported
Waste Code4:	Not reported
Waste Code5:	Not reported
Waste Code6:	Not reported
Comment:	Not reported
Fee Exempt Code:	Not reported
TSDf Name:	SAFETY-KLEEN SYSTEMS, INC.
TSDf Id:	RID084802842
Transporter Name 2:	Not reported
Company Permit Number:	Not reported
Year:	Not reported
EPA ID:	RID046611216
Manifest Docket Number:	001074364SKS
Quarter:	Not reported
Waste Description:	WASTE COMBUSTIBLE LIQUID, N.O.S.
Transporter Contact Name:	Not reported
Quantity:	8
Transporter Contact Email:	Not reported
WT/Vol Units:	G
Filing Date:	Not reported
Total Fee:	Not reported
Item Number:	1

Map ID
Direction
Distance
Elevation

MAP FINDINGS

Site

Database(s)

EDR ID Number
EPA ID Number

BROAD STREET GARAGE (Continued)

1000145175

Transporter Name:	SAFETY-KLEEN SYSTEMS, INC.
Billing Name:	Not reported
Transporter EPA ID:	TXR000050930
Date Paid:	Not reported
Time Paid:	Not reported
GEN Cert Date:	5/5/2008
Facility Receipt Date:	Not reported
Fee:	Not reported
Transporter 2 Receipt Date:	Not reported
Manifest Created Date:	Not reported
TSDf Receipt Date:	5/5/2008
Transporter 2 ID:	Not reported
Manifest Updated Date:	Not reported
Transporter Receipt Date:	5/5/2008
Number Of Containers:	0
Container Type:	Not reported
Waste Code1:	D001D018D039D040
Waste Code2:	Not reported
Waste Code3:	Not reported
Waste Code4:	Not reported
Waste Code5:	Not reported
Waste Code6:	Not reported
Comment:	Not reported
Fee Exempt Code:	Not reported
TSDf Name:	SAFETY-KLEEN SYSTEMS, INC.
TSDf Id:	RID084802842
Transporter Name 2:	Not reported
Company Permit Number:	Not reported
Year:	Not reported
EPA ID:	RID046611216
Manifest Docket Number:	001074364SKS
Quarter:	Not reported
Waste Description:	WASTE COMBUSTIBLE LIQUID, N.O.S.
Transporter Contact Name:	Not reported
Quantity:	8
Transporter Contact Email:	Not reported
WT/Vol Units:	G
Filing Date:	Not reported
Total Fee:	Not reported
Item Number:	1
Transporter Name:	SAFETY-KLEEN SYSTEMS, INC.
Billing Name:	Not reported
Transporter EPA ID:	TXR000050930
Date Paid:	Not reported
Time Paid:	Not reported
GEN Cert Date:	5/5/2008
Facility Receipt Date:	Not reported
Fee:	Not reported
Transporter 2 Receipt Date:	Not reported
Manifest Created Date:	Not reported
TSDf Receipt Date:	5/5/2008
Transporter 2 ID:	Not reported
Manifest Updated Date:	Not reported
Transporter Receipt Date:	5/5/2004
Number Of Containers:	1

Map ID
Direction
Distance
Elevation

MAP FINDINGS

Site

Database(s)

EDR ID Number
EPA ID Number

BROAD STREET GARAGE (Continued)

1000145175

Container Type:	DM
Waste Code1:	D001
Waste Code2:	D039
Waste Code3:	Not reported
Waste Code4:	Not reported
Waste Code5:	Not reported
Waste Code6:	Not reported
Comment:	Not reported
Fee Exempt Code:	Not reported
TSDf Name:	United Oil Recovery Inc
TSDf Id:	RID084802842
Transporter Name 2:	Not reported
Company Permit Number:	Not reported
Year:	Not reported
EPA ID:	RID046611216
Manifest Docket Number:	RIG0237731
Quarter:	Not reported
Waste Description:	RQ WASTE PETROLEUM DISTILLATES NOS
Transporter Contact Name:	Not reported
Quantity:	18
Transporter Contact Email:	Not reported
WT/Vol Units:	G
Filing Date:	Not reported
Total Fee:	Not reported
Item Number:	a
Transporter Name:	UNITED INDUSTRIAL SERVICES
Billing Name:	Not reported
Transporter EPA ID:	CTD021816889
Date Paid:	Not reported
Time Paid:	Not reported
GEN Cert Date:	5/5/2004
Facility Receipt Date:	Not reported
Fee:	Not reported
Transporter 2 Receipt Date:	Not reported
Manifest Created Date:	Not reported
TSDf Receipt Date:	5/5/2004
Transporter 2 ID:	Not reported
Manifest Updated Date:	Not reported
Transporter Receipt Date:	5/5/2004
Number Of Containers:	1
Container Type:	DM
Waste Code1:	D001
Waste Code2:	D039
Waste Code3:	Not reported
Waste Code4:	Not reported
Waste Code5:	Not reported
Waste Code6:	Not reported
Comment:	Not reported
Fee Exempt Code:	Not reported
TSDf Name:	United Oil Recovery Inc
TSDf Id:	RID084802842
Transporter Name 2:	Not reported
Company Permit Number:	Not reported
Year:	Not reported
EPA ID:	RID046611216
Manifest Docket Number:	RIG0237731

Map ID
Direction
Distance
Elevation

MAP FINDINGS

Site

Database(s)

EDR ID Number
EPA ID Number

BROAD STREET GARAGE (Continued)

1000145175

Quarter:	Not reported
Waste Description:	RQ WASTE PETROLEUM DISTILLATES NOS
Transporter Contact Name:	Not reported
Quantity:	18
Transporter Contact Email:	Not reported
WT/Vol Units:	G
Filing Date:	Not reported
Total Fee:	Not reported
Item Number:	a
Transporter Name:	UNITED INDUSTRIAL SERVICES
Billing Name:	Not reported
Transporter EPA ID:	CTD021816889
Date Paid:	Not reported
Time Paid:	Not reported
GEN Cert Date:	5/5/2004
Facility Receipt Date:	Not reported
Fee:	Not reported
Transporter 2 Receipt Date:	Not reported
Manifest Created Date:	Not reported
TSDf Receipt Date:	5/5/2004
Transporter 2 ID:	Not reported
Manifest Updated Date:	Not reported
Transporter Receipt Date:	7/14/2004
Number Of Containers:	1
Container Type:	DM
Waste Code1:	D001
Waste Code2:	D039
Waste Code3:	Not reported
Waste Code4:	Not reported
Waste Code5:	Not reported
Waste Code6:	Not reported
Comment:	Not reported
Fee Exempt Code:	Not reported
TSDf Name:	United Oil Recovery Inc
TSDf Id:	RID084802842
Transporter Name 2:	Not reported
Company Permit Number:	Not reported
Year:	Not reported
EPA ID:	RID046611216
Manifest Docket Number:	RIG0239064
Quarter:	Not reported
Waste Description:	RQ WASTE PETROLEUM DISTILLATES NOS
Transporter Contact Name:	Not reported
Quantity:	15
Transporter Contact Email:	Not reported
WT/Vol Units:	G
Filing Date:	Not reported
Total Fee:	Not reported
Item Number:	a
Transporter Name:	UNITED INDUSTRIAL SERVICES
Billing Name:	Not reported
Transporter EPA ID:	CTD021816889
Date Paid:	Not reported
Time Paid:	Not reported
GEN Cert Date:	7/14/2004
Facility Receipt Date:	Not reported

Map ID
Direction
Distance
Elevation

MAP FINDINGS

Site

Database(s)

EDR ID Number
EPA ID Number

BROAD STREET GARAGE (Continued)

1000145175

Fee:	Not reported
Transporter 2 Receipt Date:	Not reported
Manifest Created Date:	Not reported
TSDf Receipt Date:	7/14/2004
Transporter 2 ID:	Not reported
Manifest Updated Date:	Not reported
Transporter Receipt Date:	10/25/2004
Number Of Containers:	1
Container Type:	DM
Waste Code1:	D001
Waste Code2:	D039
Waste Code3:	Not reported
Waste Code4:	Not reported
Waste Code5:	Not reported
Waste Code6:	Not reported
Comment:	Not reported
Fee Exempt Code:	Not reported
TSDf Name:	United Oil Recovery Inc
TSDf Id:	RID084802842
Transporter Name 2:	Not reported
Company Permit Number:	Not reported
Year:	Not reported
EPA ID:	RID046611216
Manifest Docket Number:	RIG0240131
Quarter:	Not reported
Waste Description:	RQ WASTE PETROLEUM DISTILLATES NOS
Transporter Contact Name:	Not reported
Quantity:	15
Transporter Contact Email:	Not reported
WT/Vol Units:	G
Filing Date:	Not reported
Total Fee:	Not reported
Item Number:	a
Transporter Name:	UNITED INDUSTRIAL SERVICES
Billing Name:	Not reported
Transporter EPA ID:	CTD021816889
Date Paid:	Not reported
Time Paid:	Not reported
GEN Cert Date:	10/25/2004
Facility Receipt Date:	Not reported
Fee:	Not reported
Transporter 2 Receipt Date:	Not reported
Manifest Created Date:	Not reported
TSDf Receipt Date:	10/25/2004
Transporter 2 ID:	Not reported
Manifest Updated Date:	Not reported
Transporter Receipt Date:	7/14/2004
Number Of Containers:	1
Container Type:	DM
Waste Code1:	D001
Waste Code2:	D039
Waste Code3:	Not reported
Waste Code4:	Not reported
Waste Code5:	Not reported
Waste Code6:	Not reported

Map ID
Direction
Distance
Elevation

MAP FINDINGS

Site

Database(s)

EDR ID Number
EPA ID Number

BROAD STREET GARAGE (Continued)

1000145175

Comment:	Not reported
Fee Exempt Code:	Not reported
TSDf Name:	United Oil Recovery Inc
TSDf Id:	RID084802842
Transporter Name 2:	Not reported
Company Permit Number:	Not reported
Year:	Not reported
EPA ID:	RID046611216
Manifest Docket Number:	RIG0239064
Quarter:	Not reported
Waste Description:	RQ WASTE PETROLEUM DISTILLATES NOS
Transporter Contact Name:	Not reported
Quantity:	15
Transporter Contact Email:	Not reported
WT/Vol Units:	G
Filing Date:	Not reported
Total Fee:	Not reported
Item Number:	10272
Transporter Name:	UNITED INDUSTRIAL SERVICES
Billing Name:	Not reported
Transporter EPA ID:	CTD021816889
Date Paid:	Not reported
Time Paid:	Not reported
GEN Cert Date:	7/14/2004
Facility Receipt Date:	Not reported
Fee:	Not reported
Transporter 2 Receipt Date:	Not reported
Manifest Created Date:	Not reported
TSDf Receipt Date:	7/14/2004
Transporter 2 ID:	Not reported
Manifest Updated Date:	Not reported
Transporter Receipt Date:	7/14/2004
Number Of Containers:	1
Container Type:	DM
Waste Code1:	D001
Waste Code2:	D039
Waste Code3:	Not reported
Waste Code4:	Not reported
Waste Code5:	Not reported
Waste Code6:	Not reported
Comment:	Not reported
Fee Exempt Code:	Not reported
TSDf Name:	United Oil Recovery Inc
TSDf Id:	RID084802842
Transporter Name 2:	Not reported
Company Permit Number:	Not reported
Year:	Not reported
EPA ID:	RID046611216
Manifest Docket Number:	RIG0239064
Quarter:	Not reported
Waste Description:	RQ WASTE PETROLEUM DISTILLATES NOS
Transporter Contact Name:	Not reported
Quantity:	15
Transporter Contact Email:	Not reported
WT/Vol Units:	G
Filing Date:	Not reported

Map ID
Direction
Distance
Elevation

MAP FINDINGS

Site

Database(s)

EDR ID Number
EPA ID Number

BROAD STREET GARAGE (Continued)

1000145175

Total Fee:	Not reported
Item Number:	10272
Transporter Name:	UNITED INDUSTRIAL SERVICES
Billing Name:	Not reported
Transporter EPA ID:	CTD021816889
Date Paid:	Not reported
Time Paid:	Not reported
GEN Cert Date:	7/14/2004
Facility Receipt Date:	Not reported
Fee:	Not reported
Transporter 2 Receipt Date:	Not reported
Manifest Created Date:	Not reported
TSDf Receipt Date:	7/14/2004
Transporter 2 ID:	Not reported
Manifest Updated Date:	Not reported
Transporter Receipt Date:	10/25/2004
Number Of Containers:	1
Container Type:	DM
Waste Code1:	D001
Waste Code2:	D039
Waste Code3:	Not reported
Waste Code4:	Not reported
Waste Code5:	Not reported
Waste Code6:	Not reported
Comment:	Not reported
Fee Exempt Code:	Not reported
TSDf Name:	United Oil Recovery Inc
TSDf Id:	RID084802842
Transporter Name 2:	Not reported
Company Permit Number:	Not reported
Year:	Not reported
EPA ID:	RID046611216
Manifest Docket Number:	RIG0240131
Quarter:	Not reported
Waste Description:	RQ WASTE PETROLEUM DISTILLATES NOS
Transporter Contact Name:	Not reported
Quantity:	15
Transporter Contact Email:	Not reported
WT/Vol Units:	G
Filing Date:	Not reported
Total Fee:	Not reported
Item Number:	a
Transporter Name:	UNITED INDUSTRIAL SERVICES
Billing Name:	Not reported
Transporter EPA ID:	CTD021816889
Date Paid:	Not reported
Time Paid:	Not reported
GEN Cert Date:	10/25/2004
Facility Receipt Date:	Not reported
Fee:	Not reported
Transporter 2 Receipt Date:	Not reported
Manifest Created Date:	Not reported
TSDf Receipt Date:	10/25/2004
Transporter 2 ID:	Not reported
Manifest Updated Date:	Not reported

Map ID
Direction
Distance
Elevation

MAP FINDINGS

Site

Database(s)

EDR ID Number
EPA ID Number

BROAD STREET GARAGE (Continued)

1000145175

Transporter Receipt Date:	5/5/2004
Number Of Containers:	1
Container Type:	DM
Waste Code1:	D001
Waste Code2:	D039
Waste Code3:	Not reported
Waste Code4:	Not reported
Waste Code5:	Not reported
Waste Code6:	Not reported
Comment:	Not reported
Fee Exempt Code:	Not reported
TSDf Name:	United Oil Recovery Inc
TSDf Id:	RID084802842
Transporter Name 2:	Not reported
Company Permit Number:	Not reported
Year:	Not reported
EPA ID:	RID046611216
Manifest Docket Number:	RIG0237731
Quarter:	Not reported
Waste Description:	RQ WASTE PETROLEUM DISTILLATES NOS
Transporter Contact Name:	Not reported
Quantity:	18
Transporter Contact Email:	Not reported
WT/Vol Units:	G
Filing Date:	Not reported
Total Fee:	Not reported
Item Number:	19159
Transporter Name:	UNITED INDUSTRIAL SERVICES
Billing Name:	Not reported
Transporter EPA ID:	CTD021816889
Date Paid:	Not reported
Time Paid:	Not reported
GEN Cert Date:	5/5/2004
Facility Receipt Date:	Not reported
Fee:	Not reported
Transporter 2 Receipt Date:	Not reported
Manifest Created Date:	Not reported
TSDf Receipt Date:	5/5/2004
Transporter 2 ID:	Not reported
Manifest Updated Date:	Not reported
Transporter Receipt Date:	5/5/2004
Number Of Containers:	1
Container Type:	DM
Waste Code1:	D001
Waste Code2:	D039
Waste Code3:	Not reported
Waste Code4:	Not reported
Waste Code5:	Not reported
Waste Code6:	Not reported
Comment:	Not reported
Fee Exempt Code:	Not reported
TSDf Name:	United Oil Recovery Inc
TSDf Id:	RID084802842
Transporter Name 2:	Not reported
Company Permit Number:	Not reported
Year:	Not reported

Map ID
 Direction
 Distance
 Elevation

MAP FINDINGS

Site

Database(s)

EDR ID Number
 EPA ID Number

BROAD STREET GARAGE (Continued)

1000145175

EPA ID:	RID046611216
Manifest Docket Number:	RIG0237731
Quarter:	Not reported
Waste Description:	RQ WASTE PETROLEUM DISTILLATES NOS
Transporter Contact Name:	Not reported
Quantity:	18
Transporter Contact Email:	Not reported
WT/Vol Units:	G
Filing Date:	Not reported
Total Fee:	Not reported
Item Number:	19159
Transporter Name:	UNITED INDUSTRIAL SERVICES
Billing Name:	Not reported
Transporter EPA ID:	CTD021816889
Date Paid:	Not reported
Time Paid:	Not reported
GEN Cert Date:	5/5/2004
Facility Receipt Date:	Not reported
Fee:	Not reported
Transporter 2 Receipt Date:	Not reported
Manifest Created Date:	Not reported
TSDF Receipt Date:	5/5/2004
Transporter 2 ID:	Not reported
Manifest Updated Date:	Not reported

[Click this hyperlink](#) while viewing on your computer to access
 32 additional RI_MANIFEST: record(s) in the EDR Site Report.

76
East
1/2-1
0.937 mi.
4948 ft.

ZHANG RETAIL FACILITY
401 CLINTON STREET
WOONSOCKET, RI

RI SHWS S109578361
N/A

Relative:
Lower
Actual:
124 ft.

SHWS:	
Name:	ZHANG RETAIL FACILITY
Address:	401 CLINTON STREET
City,State,Zip:	WOONSOCKET, RI
Project Code:	ZHAN-HWM
Siterem Site Number:	SR-39-1704
Facility Status:	Active
Project Code Desc:	ZHAN-HWM
Project Date:	02/09/2009

Count: 22 records.

ORPHAN SUMMARY

City	EDR ID	Site Name	Site Address	Zip	Database(s)
BLACKSTONE	S103811218	TANKER ROLLOVER	MAIN ST	01504	MA SHWS, MA RELEASE
BLACKSTONE	S102084656	ST GERMANE TRUCKING TERMINAL	NORTH MAIN ST	01504	MA SHWS, MA RELEASE
NORTH SMITHFIELD	S109823794	STAMINA MILLS DESIGN	MAIN STREET		RI SHWS
NORTH SMITHFIELD	S109823793	STAMINA MILLS	MAIN STREET		RI SHWS
NORTH SMITHFIELD	S106495671	MECHANIC STREET LOCATION	MECHANIC STREET		RI SHWS
NORTH SMITHFIELD	S114562456	PINE HILL ROAD (MTBE AREA)	PINE HILL ROAD		RI SHWS
NORTH SMITHFIELD	S106664222	NORTH SMITHFIELD NIKE LAUNCHER (PR	POUND HILL ROAD		RI SHWS
NORTH SMITHFIELD	S109823796	WOONSOCKET TRANSMISSION	PROVIDENCE PIKE		RI SHWS
NORTH SMITHFIELD	1006704533	GLAS-KRAFT	1 RAILROAD STREET		RI SHWS, RI LUST, RI AUL
WOONSOCKET	S117716056	BLACKSTONE RIVER BIKEWAY - SEGMENT	BIKE PATH - SEGMENT 8C (COLD S		RI SHWS
WOONSOCKET	S125084016	BLACKSTONE RIVER BIKEWAY - SEGMENT	BIKE PATH - RIVER CANAL WATER		RI SHWS
WOONSOCKET	S122982212	BLACKSTONE RIVER BIKEWAY - SEGMENT	BIKE PATH - TRUMAN DRIVE (FROM		RI SHWS
WOONSOCKET	S104410830	RI DOT - COURT STREET BRIDGE	COURT STREET		RI SHWS
WOONSOCKET	S106664334	GIRVIN PROPERTY (BLACKSTONE VALLEY	FRONT STREET & COURT STREET		RI SHWS
WOONSOCKET	S113192942	GLENARK PLAYGROUND	INTERSECTION OF GLENARK STREET		RI SHWS, RI AUL
WOONSOCKET	S105990420	MOUNT ST. CHARLES TANK # 4	LOGEE STREET		RI SHWS
WOONSOCKET	S106250496	COBBLE HILL WATER STORAGE TANK	MENDON ROAD		RI SHWS
WOONSOCKET	S114562418	CVS -MENDON ROAD - WOONSOCKET	1067-1089, 1097-1099 MENDON RO		RI SHWS
WOONSOCKET	S106664336	NEW ENGLAND INSTRUMENTS (FORMER)	245 RAILROAD STREET & 240 ARNO		RI SHWS, RI AUL
WOONSOCKET	S105589042	FELDMAN BUILDING	61 RAILROAD STREET		RI SHWS, RI BROWNFIELDS
WOONSOCKET	S106664337	RHODES AVENUE ELEVATED WATER STORA	RHODES AVENUE		RI SHWS
WOONSOCKET	S103350046	GALLAGHER PROPERTY	WEST STREET		RI SHWS

GOVERNMENT RECORDS SEARCHED / DATA CURRENCY TRACKING

To maintain currency of the following federal and state databases, EDR contacts the appropriate governmental agency on a monthly or quarterly basis, as required.

Number of Days to Update: Provides confirmation that EDR is reporting records that have been updated within 90 days from the date the government agency made the information available to the public.

STANDARD ENVIRONMENTAL RECORDS

Federal NPL site list

NPL: National Priority List

National Priorities List (Superfund). The NPL is a subset of CERCLIS and identifies over 1,200 sites for priority cleanup under the Superfund Program. NPL sites may encompass relatively large areas. As such, EDR provides polygon coverage for over 1,000 NPL site boundaries produced by EPA's Environmental Photographic Interpretation Center (EPIC) and regional EPA offices.

Date of Government Version: 07/19/2019	Source: EPA
Date Data Arrived at EDR: 07/30/2019	Telephone: N/A
Date Made Active in Reports: 09/03/2019	Last EDR Contact: 09/05/2019
Number of Days to Update: 35	Next Scheduled EDR Contact: 10/14/2019
	Data Release Frequency: Quarterly

NPL Site Boundaries

Sources:

EPA's Environmental Photographic Interpretation Center (EPIC)
Telephone: 202-564-7333

EPA Region 1
Telephone 617-918-1143

EPA Region 6
Telephone: 214-655-6659

EPA Region 3
Telephone 215-814-5418

EPA Region 7
Telephone: 913-551-7247

EPA Region 4
Telephone 404-562-8033

EPA Region 8
Telephone: 303-312-6774

EPA Region 5
Telephone 312-886-6686

EPA Region 9
Telephone: 415-947-4246

EPA Region 10
Telephone 206-553-8665

Proposed NPL: Proposed National Priority List Sites

A site that has been proposed for listing on the National Priorities List through the issuance of a proposed rule in the Federal Register. EPA then accepts public comments on the site, responds to the comments, and places on the NPL those sites that continue to meet the requirements for listing.

Date of Government Version: 07/19/2019	Source: EPA
Date Data Arrived at EDR: 07/30/2019	Telephone: N/A
Date Made Active in Reports: 09/03/2019	Last EDR Contact: 09/05/2019
Number of Days to Update: 35	Next Scheduled EDR Contact: 10/14/2019
	Data Release Frequency: Quarterly

NPL LIENS: Federal Superfund Liens

Federal Superfund Liens. Under the authority granted the USEPA by CERCLA of 1980, the USEPA has the authority to file liens against real property in order to recover remedial action expenditures or when the property owner received notification of potential liability. USEPA compiles a listing of filed notices of Superfund Liens.

GOVERNMENT RECORDS SEARCHED / DATA CURRENCY TRACKING

Date of Government Version: 10/15/1991
Date Data Arrived at EDR: 02/02/1994
Date Made Active in Reports: 03/30/1994
Number of Days to Update: 56

Source: EPA
Telephone: 202-564-4267
Last EDR Contact: 08/15/2011
Next Scheduled EDR Contact: 11/28/2011
Data Release Frequency: No Update Planned

Federal Delisted NPL site list

Delisted NPL: National Priority List Deletions

The National Oil and Hazardous Substances Pollution Contingency Plan (NCP) establishes the criteria that the EPA uses to delete sites from the NPL. In accordance with 40 CFR 300.425.(e), sites may be deleted from the NPL where no further response is appropriate.

Date of Government Version: 07/19/2019
Date Data Arrived at EDR: 07/30/2019
Date Made Active in Reports: 09/03/2019
Number of Days to Update: 35

Source: EPA
Telephone: N/A
Last EDR Contact: 09/05/2019
Next Scheduled EDR Contact: 10/14/2019
Data Release Frequency: Quarterly

Federal CERCLIS list

FEDERAL FACILITY: Federal Facility Site Information listing

A listing of National Priority List (NPL) and Base Realignment and Closure (BRAC) sites found in the Comprehensive Environmental Response, Compensation and Liability Information System (CERCLIS) Database where EPA Federal Facilities Restoration and Reuse Office is involved in cleanup activities.

Date of Government Version: 04/03/2019
Date Data Arrived at EDR: 04/05/2019
Date Made Active in Reports: 05/14/2019
Number of Days to Update: 39

Source: Environmental Protection Agency
Telephone: 703-603-8704
Last EDR Contact: 07/03/2019
Next Scheduled EDR Contact: 10/14/2019
Data Release Frequency: Varies

SEMS: Superfund Enterprise Management System

SEMS (Superfund Enterprise Management System) tracks hazardous waste sites, potentially hazardous waste sites, and remedial activities performed in support of EPA's Superfund Program across the United States. The list was formerly known as CERCLIS, renamed to SEMS by the EPA in 2015. The list contains data on potentially hazardous waste sites that have been reported to the USEPA by states, municipalities, private companies and private persons, pursuant to Section 103 of the Comprehensive Environmental Response, Compensation, and Liability Act (CERCLA). This dataset also contains sites which are either proposed to or on the National Priorities List (NPL) and the sites which are in the screening and assessment phase for possible inclusion on the NPL.

Date of Government Version: 07/19/2019
Date Data Arrived at EDR: 07/30/2019
Date Made Active in Reports: 09/03/2019
Number of Days to Update: 35

Source: EPA
Telephone: 800-424-9346
Last EDR Contact: 09/05/2019
Next Scheduled EDR Contact: 10/28/2019
Data Release Frequency: Quarterly

Federal CERCLIS NFRAP site list

SEMS-ARCHIVE: Superfund Enterprise Management System Archive

GOVERNMENT RECORDS SEARCHED / DATA CURRENCY TRACKING

SEMS-ARCHIVE (Superfund Enterprise Management System Archive) tracks sites that have no further interest under the Federal Superfund Program based on available information. The list was formerly known as the CERCLIS-NFRAP, renamed to SEMS ARCHIVE by the EPA in 2015. EPA may perform a minimal level of assessment work at a site while it is archived if site conditions change and/or new information becomes available. Archived sites have been removed and archived from the inventory of SEMS sites. Archived status indicates that, to the best of EPA's knowledge, assessment at a site has been completed and that EPA has determined no further steps will be taken to list the site on the National Priorities List (NPL), unless information indicates this decision was not appropriate or other considerations require a recommendation for listing at a later time. The decision does not necessarily mean that there is no hazard associated with a given site; it only means that, based upon available information, the location is not judged to be potential NPL site.

Date of Government Version: 07/19/2019	Source: EPA
Date Data Arrived at EDR: 07/30/2019	Telephone: 800-424-9346
Date Made Active in Reports: 09/03/2019	Last EDR Contact: 09/05/2019
Number of Days to Update: 35	Next Scheduled EDR Contact: 10/28/2019
	Data Release Frequency: Quarterly

Federal RCRA CORRACTS facilities list

CORRACTS: Corrective Action Report

CORRACTS identifies hazardous waste handlers with RCRA corrective action activity.

Date of Government Version: 03/25/2019	Source: EPA
Date Data Arrived at EDR: 03/27/2019	Telephone: 800-424-9346
Date Made Active in Reports: 04/17/2019	Last EDR Contact: 06/26/2019
Number of Days to Update: 21	Next Scheduled EDR Contact: 10/07/2019
	Data Release Frequency: Quarterly

Federal RCRA non-CORRACTS TSD facilities list

RCRA-TSDF: RCRA - Treatment, Storage and Disposal

RCRAInfo is EPA's comprehensive information system, providing access to data supporting the Resource Conservation and Recovery Act (RCRA) of 1976 and the Hazardous and Solid Waste Amendments (HSWA) of 1984. The database includes selective information on sites which generate, transport, store, treat and/or dispose of hazardous waste as defined by the Resource Conservation and Recovery Act (RCRA). Transporters are individuals or entities that move hazardous waste from the generator offsite to a facility that can recycle, treat, store, or dispose of the waste. TSDFs treat, store, or dispose of the waste.

Date of Government Version: 03/25/2019	Source: Environmental Protection Agency
Date Data Arrived at EDR: 03/27/2019	Telephone: (888) 372-7341
Date Made Active in Reports: 04/17/2019	Last EDR Contact: 06/26/2019
Number of Days to Update: 21	Next Scheduled EDR Contact: 10/07/2019
	Data Release Frequency: Quarterly

Federal RCRA generators list

RCRA-LQG: RCRA - Large Quantity Generators

RCRAInfo is EPA's comprehensive information system, providing access to data supporting the Resource Conservation and Recovery Act (RCRA) of 1976 and the Hazardous and Solid Waste Amendments (HSWA) of 1984. The database includes selective information on sites which generate, transport, store, treat and/or dispose of hazardous waste as defined by the Resource Conservation and Recovery Act (RCRA). Large quantity generators (LQGs) generate over 1,000 kilograms (kg) of hazardous waste, or over 1 kg of acutely hazardous waste per month.

Date of Government Version: 03/25/2019	Source: Environmental Protection Agency
Date Data Arrived at EDR: 03/27/2019	Telephone: (888) 372-7341
Date Made Active in Reports: 04/17/2019	Last EDR Contact: 06/26/2019
Number of Days to Update: 21	Next Scheduled EDR Contact: 10/07/2019
	Data Release Frequency: Quarterly

GOVERNMENT RECORDS SEARCHED / DATA CURRENCY TRACKING

RCRA-SQG: RCRA - Small Quantity Generators

RCRAInfo is EPA's comprehensive information system, providing access to data supporting the Resource Conservation and Recovery Act (RCRA) of 1976 and the Hazardous and Solid Waste Amendments (HSWA) of 1984. The database includes selective information on sites which generate, transport, store, treat and/or dispose of hazardous waste as defined by the Resource Conservation and Recovery Act (RCRA). Small quantity generators (SQGs) generate between 100 kg and 1,000 kg of hazardous waste per month.

Date of Government Version: 03/25/2019	Source: Environmental Protection Agency
Date Data Arrived at EDR: 03/27/2019	Telephone: (888) 372-7341
Date Made Active in Reports: 04/17/2019	Last EDR Contact: 06/26/2019
Number of Days to Update: 21	Next Scheduled EDR Contact: 10/07/2019
	Data Release Frequency: Quarterly

RCRA-VSQG: RCRA - Very Small Quantity Generators (Formerly Conditionally Exempt Small Quantity Generators)

RCRAInfo is EPA's comprehensive information system, providing access to data supporting the Resource Conservation and Recovery Act (RCRA) of 1976 and the Hazardous and Solid Waste Amendments (HSWA) of 1984. The database includes selective information on sites which generate, transport, store, treat and/or dispose of hazardous waste as defined by the Resource Conservation and Recovery Act (RCRA). Very small quantity generators (VSQGs) generate less than 100 kg of hazardous waste, or less than 1 kg of acutely hazardous waste per month.

Date of Government Version: 03/25/2019	Source: Environmental Protection Agency
Date Data Arrived at EDR: 03/27/2019	Telephone: (888) 372-7341
Date Made Active in Reports: 04/17/2019	Last EDR Contact: 06/26/2019
Number of Days to Update: 21	Next Scheduled EDR Contact: 10/07/2019
	Data Release Frequency: Quarterly

Federal institutional controls / engineering controls registries

LUCIS: Land Use Control Information System

LUCIS contains records of land use control information pertaining to the former Navy Base Realignment and Closure properties.

Date of Government Version: 08/13/2019	Source: Department of the Navy
Date Data Arrived at EDR: 08/20/2019	Telephone: 843-820-7326
Date Made Active in Reports: 08/26/2019	Last EDR Contact: 08/07/2019
Number of Days to Update: 6	Next Scheduled EDR Contact: 11/25/2019
	Data Release Frequency: Varies

US ENG CONTROLS: Engineering Controls Sites List

A listing of sites with engineering controls in place. Engineering controls include various forms of caps, building foundations, liners, and treatment methods to create pathway elimination for regulated substances to enter environmental media or effect human health.

Date of Government Version: 08/19/2019	Source: Environmental Protection Agency
Date Data Arrived at EDR: 08/20/2019	Telephone: 703-603-0695
Date Made Active in Reports: 08/26/2019	Last EDR Contact: 08/20/2019
Number of Days to Update: 6	Next Scheduled EDR Contact: 12/09/2019
	Data Release Frequency: Varies

US INST CONTROL: Sites with Institutional Controls

A listing of sites with institutional controls in place. Institutional controls include administrative measures, such as groundwater use restrictions, construction restrictions, property use restrictions, and post remediation care requirements intended to prevent exposure to contaminants remaining on site. Deed restrictions are generally required as part of the institutional controls.

Date of Government Version: 08/19/2019	Source: Environmental Protection Agency
Date Data Arrived at EDR: 08/20/2019	Telephone: 703-603-0695
Date Made Active in Reports: 08/26/2019	Last EDR Contact: 08/20/2019
Number of Days to Update: 6	Next Scheduled EDR Contact: 12/09/2019
	Data Release Frequency: Varies

GOVERNMENT RECORDS SEARCHED / DATA CURRENCY TRACKING

Federal ERNS list

ERNS: Emergency Response Notification System

Emergency Response Notification System. ERNS records and stores information on reported releases of oil and hazardous substances.

Date of Government Version: 03/25/2019
Date Data Arrived at EDR: 03/26/2019
Date Made Active in Reports: 05/01/2019
Number of Days to Update: 36

Source: National Response Center, United States Coast Guard
Telephone: 202-267-2180
Last EDR Contact: 09/09/2019
Next Scheduled EDR Contact: 10/07/2019
Data Release Frequency: Quarterly

State- and tribal - equivalent CERCLIS

RI SHWS: List of CERCLIS and State Sites in RI

This list includes sites that have been investigated under the Federal CERCLIS program (SFA sites) as well as sites that have notified under the state program or have been investigated for hazardous substances (HWM sites).

Date of Government Version: 07/15/2019
Date Data Arrived at EDR: 07/17/2019
Date Made Active in Reports: 09/11/2019
Number of Days to Update: 56

Source: Department of Environmental Management
Telephone: 401-222-3872
Last EDR Contact: 07/12/2019
Next Scheduled EDR Contact: 10/21/2019
Data Release Frequency: Semi-Annually

MA SHWS: Site Transition List

Contains information on releases of oil and hazardous materials that have been reported to DEP.

Date of Government Version: 02/28/2019
Date Data Arrived at EDR: 04/09/2019
Date Made Active in Reports: 05/09/2019
Number of Days to Update: 30

Source: Department of Environmental Protection
Telephone: 617-292-5990
Last EDR Contact: 07/23/2019
Next Scheduled EDR Contact: 10/21/2019
Data Release Frequency: Quarterly

State and tribal landfill and/or solid waste disposal site lists

RI SWF/LF: Solid Waste Management Facilities

Solid Waste Facilities/Landfill Sites. SWF/LF type records typically contain an inventory of solid waste disposal facilities or landfills in a particular state. Depending on the state, these may be active or inactive facilities or open dumps that failed to meet RCRA Subtitle D Section 4004 criteria for solid waste landfills or disposal sites.

Date of Government Version: 07/15/2019
Date Data Arrived at EDR: 07/16/2019
Date Made Active in Reports: 09/11/2019
Number of Days to Update: 57

Source: Department of Environmental Management
Telephone: 401-222-2797
Last EDR Contact: 07/12/2019
Next Scheduled EDR Contact: 10/21/2019
Data Release Frequency: Semi-Annually

MA SWF/LF: Solid Waste Facility Database/Transfer Stations

Solid Waste Facilities/Landfill Sites. SWF/LF type records typically contain an inventory of solid waste disposal facilities or landfills in a particular state. Depending on the state, these may be active or inactive facilities or open dumps that failed to meet RCRA Subtitle D Section 4004 criteria for solid waste landfills or disposal sites.

Date of Government Version: 05/01/2018
Date Data Arrived at EDR: 07/05/2018
Date Made Active in Reports: 08/14/2018
Number of Days to Update: 40

Source: Department of Environmental Protection
Telephone: 617-292-5989
Last EDR Contact: 07/19/2019
Next Scheduled EDR Contact: 10/14/2019
Data Release Frequency: Annually

GOVERNMENT RECORDS SEARCHED / DATA CURRENCY TRACKING

MA LF PROFILES: Landfill Profiles Listing

This spreadsheet describes landfills that have actively accepted waste or have closed under MassDEP Solid Waste Regulations first adopted in 1971 (310 CMR 16.00 and 310 CMR 19.00). The list does not include landfills that closed before 1971 (and which never had a MassDEP permit or approval), or for which agency data is incomplete.

Date of Government Version: 07/01/2015	Source: Department of Environmental Protection
Date Data Arrived at EDR: 10/27/2015	Telephone: 617-292-5868
Date Made Active in Reports: 12/14/2015	Last EDR Contact: 07/03/2019
Number of Days to Update: 48	Next Scheduled EDR Contact: 10/14/2019
	Data Release Frequency: Varies

RI LCP: Landfill Closure Program Sites in RI

This inventory contains both formerly permitted landfills that are closed as well as dumps that were never licensed by the Department. This list does not include Superfund Sites and current or former Federal Facilities. This list includes lat/long data that has not been field verified.

Date of Government Version: 07/15/2019	Source: Department of Environmental Management
Date Data Arrived at EDR: 07/16/2019	Telephone: 401-222-2797
Date Made Active in Reports: 09/11/2019	Last EDR Contact: 07/12/2019
Number of Days to Update: 57	Next Scheduled EDR Contact: 10/21/2019
	Data Release Frequency: Semi-Annually

State and tribal leaking storage tank lists

RI LUST: LUST Case List

The LUST Case List is a summary of UST Facilities in RI with leaking USTs, which includes information on the date of release discovery and the status of the LUST Case (active, soil removal only, or inactive).

Date of Government Version: 06/30/2019	Source: Department of Environmental Management
Date Data Arrived at EDR: 07/10/2019	Telephone: 401-222-3872
Date Made Active in Reports: 08/21/2019	Last EDR Contact: 07/10/2019
Number of Days to Update: 42	Next Scheduled EDR Contact: 10/21/2019
	Data Release Frequency: Quarterly

MA LUST: Leaking Underground Storage Tank Listing

Sites within the Leaking Underground Storage Tank Listing that have a UST listed as its source.

Date of Government Version: 02/28/2019	Source: Department of Environmental Protection
Date Data Arrived at EDR: 04/09/2019	Telephone: 617-292-5990
Date Made Active in Reports: 05/09/2019	Last EDR Contact: 07/23/2019
Number of Days to Update: 30	Next Scheduled EDR Contact: 10/21/2019
	Data Release Frequency: Quarterly

INDIAN LUST R8: Leaking Underground Storage Tanks on Indian Land

LUSTs on Indian land in Colorado, Montana, North Dakota, South Dakota, Utah and Wyoming.

Date of Government Version: 10/16/2018	Source: EPA Region 8
Date Data Arrived at EDR: 03/07/2019	Telephone: 303-312-6271
Date Made Active in Reports: 05/01/2019	Last EDR Contact: 07/29/2019
Number of Days to Update: 55	Next Scheduled EDR Contact: 11/04/2019
	Data Release Frequency: Varies

INDIAN LUST R4: Leaking Underground Storage Tanks on Indian Land

LUSTs on Indian land in Florida, Mississippi and North Carolina.

Date of Government Version: 09/24/2018	Source: EPA Region 4
Date Data Arrived at EDR: 03/12/2019	Telephone: 404-562-8677
Date Made Active in Reports: 05/01/2019	Last EDR Contact: 07/23/2019
Number of Days to Update: 50	Next Scheduled EDR Contact: 11/04/2019
	Data Release Frequency: Varies

GOVERNMENT RECORDS SEARCHED / DATA CURRENCY TRACKING

INDIAN LUST R6: Leaking Underground Storage Tanks on Indian Land
LUSTs on Indian land in New Mexico and Oklahoma.

Date of Government Version: 11/01/2018	Source: EPA Region 6
Date Data Arrived at EDR: 03/07/2019	Telephone: 214-665-6597
Date Made Active in Reports: 05/01/2019	Last EDR Contact: 07/29/2019
Number of Days to Update: 55	Next Scheduled EDR Contact: 11/04/2019
	Data Release Frequency: Varies

INDIAN LUST R10: Leaking Underground Storage Tanks on Indian Land
LUSTs on Indian land in Alaska, Idaho, Oregon and Washington.

Date of Government Version: 10/17/2018	Source: EPA Region 10
Date Data Arrived at EDR: 03/07/2019	Telephone: 206-553-2857
Date Made Active in Reports: 05/01/2019	Last EDR Contact: 07/29/2019
Number of Days to Update: 55	Next Scheduled EDR Contact: 11/04/2019
	Data Release Frequency: Varies

INDIAN LUST R9: Leaking Underground Storage Tanks on Indian Land
LUSTs on Indian land in Arizona, California, New Mexico and Nevada

Date of Government Version: 10/10/2018	Source: Environmental Protection Agency
Date Data Arrived at EDR: 03/08/2019	Telephone: 415-972-3372
Date Made Active in Reports: 05/01/2019	Last EDR Contact: 07/29/2019
Number of Days to Update: 54	Next Scheduled EDR Contact: 11/04/2019
	Data Release Frequency: Varies

INDIAN LUST R1: Leaking Underground Storage Tanks on Indian Land
A listing of leaking underground storage tank locations on Indian Land.

Date of Government Version: 10/13/2018	Source: EPA Region 1
Date Data Arrived at EDR: 03/07/2019	Telephone: 617-918-1313
Date Made Active in Reports: 05/01/2019	Last EDR Contact: 07/29/2019
Number of Days to Update: 55	Next Scheduled EDR Contact: 11/04/2019
	Data Release Frequency: Varies

INDIAN LUST R5: Leaking Underground Storage Tanks on Indian Land
Leaking underground storage tanks located on Indian Land in Michigan, Minnesota and Wisconsin.

Date of Government Version: 10/12/2018	Source: EPA, Region 5
Date Data Arrived at EDR: 03/07/2019	Telephone: 312-886-7439
Date Made Active in Reports: 05/01/2019	Last EDR Contact: 07/29/2019
Number of Days to Update: 55	Next Scheduled EDR Contact: 11/04/2019
	Data Release Frequency: Varies

INDIAN LUST R7: Leaking Underground Storage Tanks on Indian Land
LUSTs on Indian land in Iowa, Kansas, and Nebraska

Date of Government Version: 02/19/2019	Source: EPA Region 7
Date Data Arrived at EDR: 03/07/2019	Telephone: 913-551-7003
Date Made Active in Reports: 05/01/2019	Last EDR Contact: 07/29/2019
Number of Days to Update: 55	Next Scheduled EDR Contact: 11/04/2019
	Data Release Frequency: Varies

State and tribal registered storage tank lists

FEMA UST: Underground Storage Tank Listing
A listing of all FEMA owned underground storage tanks.

Date of Government Version: 05/15/2017	Source: FEMA
Date Data Arrived at EDR: 05/30/2017	Telephone: 202-646-5797
Date Made Active in Reports: 10/13/2017	Last EDR Contact: 08/26/2019
Number of Days to Update: 136	Next Scheduled EDR Contact: 10/21/2019
	Data Release Frequency: Varies

GOVERNMENT RECORDS SEARCHED / DATA CURRENCY TRACKING

RI UST: UST Master List

The UST Master List is a summary of registered UST Facilities in RI, which includes information on abandoned, in use, permanently closed and temporarily closed USTs.

Date of Government Version: 06/30/2019	Source: Department of Environmental Management
Date Data Arrived at EDR: 07/10/2019	Telephone: 401-222-2797
Date Made Active in Reports: 09/11/2019	Last EDR Contact: 07/10/2019
Number of Days to Update: 63	Next Scheduled EDR Contact: 10/21/2019
	Data Release Frequency: Quarterly

MA UST: Summary Listing of all the Tanks Registered in the State of Massachusetts

Registered Underground Storage Tanks. UST's are regulated under Subtitle I of the Resource Conservation and Recovery Act (RCRA) and must be registered with the state department responsible for administering the UST program. Available information varies by state program.

Date of Government Version: 06/01/2019	Source: Department of Fire Services, Office of the Public Safety
Date Data Arrived at EDR: 06/07/2019	Telephone: 617-556-1035
Date Made Active in Reports: 07/16/2019	Last EDR Contact: 07/12/2019
Number of Days to Update: 39	Next Scheduled EDR Contact: 10/28/2019
	Data Release Frequency: Quarterly

RI AST: Aboveground Storage Tanks

Registered Aboveground Storage Tanks.

Date of Government Version: 04/03/2019	Source: Department of Environmental Management
Date Data Arrived at EDR: 05/08/2019	Telephone: 401-222-3872
Date Made Active in Reports: 07/23/2019	Last EDR Contact: 05/08/2019
Number of Days to Update: 76	Next Scheduled EDR Contact: 08/19/2019
	Data Release Frequency: Semi-Annually

MA AST 2: Aboveground Storage Tanks

Aboveground storage tanks

Date of Government Version: 04/17/2019	Source: Department of Fire Services
Date Data Arrived at EDR: 04/19/2019	Telephone: 978-567-3181
Date Made Active in Reports: 05/10/2019	Last EDR Contact: 07/12/2019
Number of Days to Update: 21	Next Scheduled EDR Contact: 10/28/2019
	Data Release Frequency: Varies

MA AST: Aboveground Storage Tank Database

Registered Aboveground Storage Tanks.

Date of Government Version: 12/19/2018	Source: Department of Public Safety
Date Data Arrived at EDR: 12/20/2018	Telephone: 617-556-1035
Date Made Active in Reports: 02/11/2019	Last EDR Contact: 07/12/2019
Number of Days to Update: 53	Next Scheduled EDR Contact: 10/28/2019
	Data Release Frequency: No Update Planned

INDIAN UST R10: Underground Storage Tanks on Indian Land

The Indian Underground Storage Tank (UST) database provides information about underground storage tanks on Indian land in EPA Region 10 (Alaska, Idaho, Oregon, Washington, and Tribal Nations).

Date of Government Version: 10/17/2018	Source: EPA Region 10
Date Data Arrived at EDR: 03/07/2019	Telephone: 206-553-2857
Date Made Active in Reports: 05/01/2019	Last EDR Contact: 07/29/2019
Number of Days to Update: 55	Next Scheduled EDR Contact: 11/04/2019
	Data Release Frequency: Varies

INDIAN UST R9: Underground Storage Tanks on Indian Land

The Indian Underground Storage Tank (UST) database provides information about underground storage tanks on Indian land in EPA Region 9 (Arizona, California, Hawaii, Nevada, the Pacific Islands, and Tribal Nations).

GOVERNMENT RECORDS SEARCHED / DATA CURRENCY TRACKING

Date of Government Version: 10/10/2018	Source: EPA Region 9
Date Data Arrived at EDR: 03/08/2019	Telephone: 415-972-3368
Date Made Active in Reports: 05/01/2019	Last EDR Contact: 07/29/2019
Number of Days to Update: 54	Next Scheduled EDR Contact: 11/04/2019
	Data Release Frequency: Varies

INDIAN UST R8: Underground Storage Tanks on Indian Land

The Indian Underground Storage Tank (UST) database provides information about underground storage tanks on Indian land in EPA Region 8 (Colorado, Montana, North Dakota, South Dakota, Utah, Wyoming and 27 Tribal Nations).

Date of Government Version: 10/16/2018	Source: EPA Region 8
Date Data Arrived at EDR: 03/07/2019	Telephone: 303-312-6137
Date Made Active in Reports: 05/01/2019	Last EDR Contact: 08/05/2019
Number of Days to Update: 55	Next Scheduled EDR Contact: 11/04/2019
	Data Release Frequency: Varies

INDIAN UST R7: Underground Storage Tanks on Indian Land

The Indian Underground Storage Tank (UST) database provides information about underground storage tanks on Indian land in EPA Region 7 (Iowa, Kansas, Missouri, Nebraska, and 9 Tribal Nations).

Date of Government Version: 11/07/2018	Source: EPA Region 7
Date Data Arrived at EDR: 03/07/2019	Telephone: 913-551-7003
Date Made Active in Reports: 05/01/2019	Last EDR Contact: 07/29/2019
Number of Days to Update: 55	Next Scheduled EDR Contact: 11/04/2019
	Data Release Frequency: Varies

INDIAN UST R6: Underground Storage Tanks on Indian Land

The Indian Underground Storage Tank (UST) database provides information about underground storage tanks on Indian land in EPA Region 6 (Louisiana, Arkansas, Oklahoma, New Mexico, Texas and 65 Tribes).

Date of Government Version: 11/01/2018	Source: EPA Region 6
Date Data Arrived at EDR: 03/07/2019	Telephone: 214-665-7591
Date Made Active in Reports: 05/01/2019	Last EDR Contact: 07/29/2019
Number of Days to Update: 55	Next Scheduled EDR Contact: 11/04/2019
	Data Release Frequency: Varies

INDIAN UST R5: Underground Storage Tanks on Indian Land

The Indian Underground Storage Tank (UST) database provides information about underground storage tanks on Indian land in EPA Region 5 (Michigan, Minnesota and Wisconsin and Tribal Nations).

Date of Government Version: 10/12/2018	Source: EPA Region 5
Date Data Arrived at EDR: 03/07/2019	Telephone: 312-886-6136
Date Made Active in Reports: 05/01/2019	Last EDR Contact: 07/29/2019
Number of Days to Update: 55	Next Scheduled EDR Contact: 11/05/2019
	Data Release Frequency: Varies

INDIAN UST R4: Underground Storage Tanks on Indian Land

The Indian Underground Storage Tank (UST) database provides information about underground storage tanks on Indian land in EPA Region 4 (Alabama, Florida, Georgia, Kentucky, Mississippi, North Carolina, South Carolina, Tennessee and Tribal Nations).

Date of Government Version: 09/24/2018	Source: EPA Region 4
Date Data Arrived at EDR: 03/12/2019	Telephone: 404-562-9424
Date Made Active in Reports: 05/01/2019	Last EDR Contact: 07/23/2019
Number of Days to Update: 50	Next Scheduled EDR Contact: 11/04/2019
	Data Release Frequency: Varies

INDIAN UST R1: Underground Storage Tanks on Indian Land

The Indian Underground Storage Tank (UST) database provides information about underground storage tanks on Indian land in EPA Region 1 (Connecticut, Maine, Massachusetts, New Hampshire, Rhode Island, Vermont and ten Tribal Nations).

GOVERNMENT RECORDS SEARCHED / DATA CURRENCY TRACKING

Date of Government Version: 10/03/2018
Date Data Arrived at EDR: 03/07/2019
Date Made Active in Reports: 05/01/2019
Number of Days to Update: 55

Source: EPA, Region 1
Telephone: 617-918-1313
Last EDR Contact: 07/29/2019
Next Scheduled EDR Contact: 11/04/2019
Data Release Frequency: Varies

State and tribal institutional control / engineering control registries

RI AUL: Waste Management Sites with Environmental Land Use Restrictions

This list was developed by RIDEM for use as a general reference and are not meant to be legally authoritative source for the location of hazardous materials, nor for the status, condition or permissible use of a site.

Date of Government Version: 07/15/2019
Date Data Arrived at EDR: 07/16/2019
Date Made Active in Reports: 08/29/2019
Number of Days to Update: 44

Source: Department of Environmental Management
Telephone: 401-222-2797
Last EDR Contact: 07/12/2019
Next Scheduled EDR Contact: 10/21/2019
Data Release Frequency: Semi-Annually

State and tribal voluntary cleanup sites

INDIAN VCP R1: Voluntary Cleanup Priority Listing

A listing of voluntary cleanup priority sites located on Indian Land located in Region 1.

Date of Government Version: 07/27/2015
Date Data Arrived at EDR: 09/29/2015
Date Made Active in Reports: 02/18/2016
Number of Days to Update: 142

Source: EPA, Region 1
Telephone: 617-918-1102
Last EDR Contact: 06/20/2019
Next Scheduled EDR Contact: 10/07/2019
Data Release Frequency: Varies

INDIAN VCP R7: Voluntary Cleanup Priority Listing

A listing of voluntary cleanup priority sites located on Indian Land located in Region 7.

Date of Government Version: 03/20/2008
Date Data Arrived at EDR: 04/22/2008
Date Made Active in Reports: 05/19/2008
Number of Days to Update: 27

Source: EPA, Region 7
Telephone: 913-551-7365
Last EDR Contact: 04/20/2009
Next Scheduled EDR Contact: 07/20/2009
Data Release Frequency: Varies

State and tribal Brownfields sites

RI BROWNFIELDS: Brownfields Site List

Brownfields are real properties where the expansion, redevelopment or reuse may be complicated by the actual or potential presence of a hazardous substance, pollutant, or contaminant.

Date of Government Version: 07/15/2019
Date Data Arrived at EDR: 07/16/2019
Date Made Active in Reports: 09/11/2019
Number of Days to Update: 57

Source: Department of Environmental Management
Telephone: 401-222-2797
Last EDR Contact: 07/12/2019
Next Scheduled EDR Contact: 10/21/2019
Data Release Frequency: Semi-Annually

MA BROWNFIELDS: Completed Brownfields Covenants Listing

Under Massachusetts law, M.G.L. c. 21E is the statute that governs the cleanup of releases of oil and/or hazardous material to the environment. The Brownfields Act of 1998 amended M.G.L. c. 21E by establishing significant liability relief and financial incentives to spur the redevelopment of brownfields, while ensuring that the Commonwealth's environmental standards are met. Most brownfields are redeveloped with the benefit of liability protections that operate automatically under M.G.L. c. 21E.

Date of Government Version: 04/05/2017
Date Data Arrived at EDR: 08/03/2017
Date Made Active in Reports: 10/10/2017
Number of Days to Update: 68

Source: Office of the Attorney General
Telephone: 617-963-2423
Last EDR Contact: 08/02/2019
Next Scheduled EDR Contact: 11/11/2019
Data Release Frequency: Annually

GOVERNMENT RECORDS SEARCHED / DATA CURRENCY TRACKING

MA BROWNFIELDS 2: Potential Brownfields Listing

A listing of potential brownfields site locations in the state.

Date of Government Version: 05/22/2017
Date Data Arrived at EDR: 08/03/2017
Date Made Active in Reports: 09/22/2017
Number of Days to Update: 50

Source: Department of Environmental Protection
Telephone: 617-556-1007
Last EDR Contact: 07/31/2019
Next Scheduled EDR Contact: 11/11/2019
Data Release Frequency: Varies

ADDITIONAL ENVIRONMENTAL RECORDS

Local Brownfield lists

US BROWNFIELDS: A Listing of Brownfields Sites

Brownfields are real property, the expansion, redevelopment, or reuse of which may be complicated by the presence or potential presence of a hazardous substance, pollutant, or contaminant. Cleaning up and reinvesting in these properties takes development pressures off of undeveloped, open land, and both improves and protects the environment. Assessment, Cleanup and Redevelopment Exchange System (ACRES) stores information reported by EPA Brownfields grant recipients on brownfields properties assessed or cleaned up with grant funding as well as information on Targeted Brownfields Assessments performed by EPA Regions. A listing of ACRES Brownfield sites is obtained from Cleanups in My Community. Cleanups in My Community provides information on Brownfields properties for which information is reported back to EPA, as well as areas served by Brownfields grant programs.

Date of Government Version: 06/03/2019
Date Data Arrived at EDR: 06/04/2019
Date Made Active in Reports: 08/26/2019
Number of Days to Update: 83

Source: Environmental Protection Agency
Telephone: 202-566-2777
Last EDR Contact: 06/04/2019
Next Scheduled EDR Contact: 09/30/2019
Data Release Frequency: Semi-Annually

Local Lists of Landfill / Solid Waste Disposal Sites

INDIAN ODI: Report on the Status of Open Dumps on Indian Lands

Location of open dumps on Indian land.

Date of Government Version: 12/31/1998
Date Data Arrived at EDR: 12/03/2007
Date Made Active in Reports: 01/24/2008
Number of Days to Update: 52

Source: Environmental Protection Agency
Telephone: 703-308-8245
Last EDR Contact: 07/25/2019
Next Scheduled EDR Contact: 11/11/2019
Data Release Frequency: Varies

DEBRIS REGION 9: Torres Martinez Reservation Illegal Dump Site Locations

A listing of illegal dump sites location on the Torres Martinez Indian Reservation located in eastern Riverside County and northern Imperial County, California.

Date of Government Version: 01/12/2009
Date Data Arrived at EDR: 05/07/2009
Date Made Active in Reports: 09/21/2009
Number of Days to Update: 137

Source: EPA, Region 9
Telephone: 415-947-4219
Last EDR Contact: 07/19/2019
Next Scheduled EDR Contact: 11/04/2019
Data Release Frequency: No Update Planned

ODI: Open Dump Inventory

An open dump is defined as a disposal facility that does not comply with one or more of the Part 257 or Part 258 Subtitle D Criteria.

Date of Government Version: 06/30/1985
Date Data Arrived at EDR: 08/09/2004
Date Made Active in Reports: 09/17/2004
Number of Days to Update: 39

Source: Environmental Protection Agency
Telephone: 800-424-9346
Last EDR Contact: 06/09/2004
Next Scheduled EDR Contact: N/A
Data Release Frequency: No Update Planned

GOVERNMENT RECORDS SEARCHED / DATA CURRENCY TRACKING

IHS OPEN DUMPS: Open Dumps on Indian Land

A listing of all open dumps located on Indian Land in the United States.

Date of Government Version: 04/01/2014
Date Data Arrived at EDR: 08/06/2014
Date Made Active in Reports: 01/29/2015
Number of Days to Update: 176

Source: Department of Health & Human Services, Indian Health Service
Telephone: 301-443-1452
Last EDR Contact: 08/02/2019
Next Scheduled EDR Contact: 11/11/2019
Data Release Frequency: Varies

Local Lists of Hazardous waste / Contaminated Sites

US HIST CDL: National Clandestine Laboratory Register

A listing of clandestine drug lab locations that have been removed from the DEAs National Clandestine Laboratory Register.

Date of Government Version: 06/11/2019
Date Data Arrived at EDR: 06/13/2019
Date Made Active in Reports: 09/03/2019
Number of Days to Update: 82

Source: Drug Enforcement Administration
Telephone: 202-307-1000
Last EDR Contact: 08/21/2019
Next Scheduled EDR Contact: 12/09/2019
Data Release Frequency: No Update Planned

RI CDL: Clandestine Drug Lab Information Listing

A listing of clandestine drug lab site locations.

Date of Government Version: 10/03/2006
Date Data Arrived at EDR: 12/04/2006
Date Made Active in Reports: 12/18/2006
Number of Days to Update: 14

Source: Dept of Environmental Management
Telephone: 401-274-4400
Last EDR Contact: 08/30/2019
Next Scheduled EDR Contact: 12/16/2019
Data Release Frequency: Varies

US CDL: Clandestine Drug Labs

A listing of clandestine drug lab locations. The U.S. Department of Justice ("the Department") provides this web site as a public service. It contains addresses of some locations where law enforcement agencies reported they found chemicals or other items that indicated the presence of either clandestine drug laboratories or dumpsites. In most cases, the source of the entries is not the Department, and the Department has not verified the entry and does not guarantee its accuracy. Members of the public must verify the accuracy of all entries by, for example, contacting local law enforcement and local health departments.

Date of Government Version: 06/11/2019
Date Data Arrived at EDR: 06/13/2019
Date Made Active in Reports: 09/03/2019
Number of Days to Update: 82

Source: Drug Enforcement Administration
Telephone: 202-307-1000
Last EDR Contact: 08/21/2019
Next Scheduled EDR Contact: 12/09/2019
Data Release Frequency: Quarterly

RI PFAS: Sites With Known PFAS Contamination

Per- and Polyfluoroalkyl Substances (PFAS) have been widely used in numerous industrial and residential applications since the 1950s. Their stability and unique chemical properties produce waterproof, stain resistant, and nonstick qualities in products. They are found in some firefighting foams and a wide range of consumer products such as carpet treatments, non-stick cookware, water-resistant fabrics, food packaging materials, and personal care products.

Date of Government Version: 01/31/2019
Date Data Arrived at EDR: 05/02/2019
Date Made Active in Reports: 07/12/2019
Number of Days to Update: 71

Source: Department of Health
Telephone: 401-222-5960
Last EDR Contact: 07/25/2019
Next Scheduled EDR Contact: 11/11/2019
Data Release Frequency: Varies

MA PFAS: PFAS Contaminated Sites Listing

Detection of Per- and Polyfluoroalkyl Substances (PFAS) in drinking water.

GOVERNMENT RECORDS SEARCHED / DATA CURRENCY TRACKING

Date of Government Version: 06/28/2019
Date Data Arrived at EDR: 07/02/2019
Date Made Active in Reports: 07/12/2019
Number of Days to Update: 10

Source: Department of Environmental Protection
Telephone: 617-292-6770
Last EDR Contact: 07/02/2019
Next Scheduled EDR Contact: 10/14/2019
Data Release Frequency: Varies

Local Land Records

LIENS 2: CERCLA Lien Information

A Federal CERCLA ('Superfund') lien can exist by operation of law at any site or property at which EPA has spent Superfund monies. These monies are spent to investigate and address releases and threatened releases of contamination. CERCLIS provides information as to the identity of these sites and properties.

Date of Government Version: 07/30/2019
Date Data Arrived at EDR: 07/30/2019
Date Made Active in Reports: 09/03/2019
Number of Days to Update: 35

Source: Environmental Protection Agency
Telephone: 202-564-6023
Last EDR Contact: 09/05/2019
Next Scheduled EDR Contact: 10/14/2019
Data Release Frequency: Semi-Annually

Records of Emergency Release Reports

HMIRS: Hazardous Materials Information Reporting System

Hazardous Materials Incident Report System. HMIRS contains hazardous material spill incidents reported to DOT.

Date of Government Version: 03/25/2019
Date Data Arrived at EDR: 03/26/2019
Date Made Active in Reports: 05/14/2019
Number of Days to Update: 49

Source: U.S. Department of Transportation
Telephone: 202-366-4555
Last EDR Contact: 06/26/2019
Next Scheduled EDR Contact: 10/07/2019
Data Release Frequency: Quarterly

RI SPILLS: Oil & Hazardous Material Response Log/Spill Report

Spills reported to the Office of Emergency Response.

Date of Government Version: 11/15/2004
Date Data Arrived at EDR: 02/04/2005
Date Made Active in Reports: 03/24/2005
Number of Days to Update: 48

Source: Dept. of Environmental Management
Telephone: 401-222-3872
Last EDR Contact: 06/21/2019
Next Scheduled EDR Contact: 10/07/2019
Data Release Frequency: Varies

MA RELEASE: Reportable Releases

Contains information on all releases of oil and hazardous materials that have been reported to DEP

Date of Government Version: 02/28/2019
Date Data Arrived at EDR: 04/09/2019
Date Made Active in Reports: 05/09/2019
Number of Days to Update: 30

Source: Department of Environmental Protection
Telephone: 617-292-5990
Last EDR Contact: 07/23/2019
Next Scheduled EDR Contact: 10/21/2019
Data Release Frequency: Quarterly

RI SPILLS 90: SPILLS90 data from FirstSearch

Spills 90 includes those spill and release records available exclusively from FirstSearch databases. Typically, they may include chemical, oil and/or hazardous substance spills recorded after 1990. Duplicate records that are already included in EDR incident and release records are not included in Spills 90.

Date of Government Version: 01/04/2001
Date Data Arrived at EDR: 01/03/2013
Date Made Active in Reports: 02/27/2013
Number of Days to Update: 55

Source: FirstSearch
Telephone: N/A
Last EDR Contact: 01/03/2013
Next Scheduled EDR Contact: N/A
Data Release Frequency: No Update Planned

GOVERNMENT RECORDS SEARCHED / DATA CURRENCY TRACKING

MA SPILLS 90: SPILLS90 data from FirstSearch

Spills 90 includes those spill and release records available exclusively from FirstSearch databases. Typically, they may include chemical, oil and/or hazardous substance spills recorded after 1990. Duplicate records that are already included in EDR incident and release records are not included in Spills 90.

Date of Government Version: 12/11/2012	Source: FirstSearch
Date Data Arrived at EDR: 01/03/2013	Telephone: N/A
Date Made Active in Reports: 02/08/2013	Last EDR Contact: 01/03/2013
Number of Days to Update: 36	Next Scheduled EDR Contact: N/A
	Data Release Frequency: No Update Planned

Other Ascertainable Records

RCRA NonGen / NLR: RCRA - Non Generators / No Longer Regulated

RCRAInfo is EPA's comprehensive information system, providing access to data supporting the Resource Conservation and Recovery Act (RCRA) of 1976 and the Hazardous and Solid Waste Amendments (HSWA) of 1984. The database includes selective information on sites which generate, transport, store, treat and/or dispose of hazardous waste as defined by the Resource Conservation and Recovery Act (RCRA). Non-Generators do not presently generate hazardous waste.

Date of Government Version: 03/25/2019	Source: Environmental Protection Agency
Date Data Arrived at EDR: 03/27/2019	Telephone: (888) 372-7341
Date Made Active in Reports: 04/17/2019	Last EDR Contact: 06/26/2019
Number of Days to Update: 21	Next Scheduled EDR Contact: 10/07/2019
	Data Release Frequency: Quarterly

FUDS: Formerly Used Defense Sites

The listing includes locations of Formerly Used Defense Sites properties where the US Army Corps of Engineers is actively working or will take necessary cleanup actions.

Date of Government Version: 05/15/2019	Source: U.S. Army Corps of Engineers
Date Data Arrived at EDR: 05/21/2019	Telephone: 202-528-4285
Date Made Active in Reports: 08/08/2019	Last EDR Contact: 08/23/2019
Number of Days to Update: 79	Next Scheduled EDR Contact: 12/02/2019
	Data Release Frequency: Varies

DOD: Department of Defense Sites

This data set consists of federally owned or administered lands, administered by the Department of Defense, that have any area equal to or greater than 640 acres of the United States, Puerto Rico, and the U.S. Virgin Islands.

Date of Government Version: 12/31/2005	Source: USGS
Date Data Arrived at EDR: 11/10/2006	Telephone: 888-275-8747
Date Made Active in Reports: 01/11/2007	Last EDR Contact: 07/09/2019
Number of Days to Update: 62	Next Scheduled EDR Contact: 10/21/2019
	Data Release Frequency: Semi-Annually

FEDLAND: Federal and Indian Lands

Federally and Indian administrated lands of the United States. Lands included are administrated by: Army Corps of Engineers, Bureau of Reclamation, National Wild and Scenic River, National Wildlife Refuge, Public Domain Land, Wilderness, Wilderness Study Area, Wildlife Management Area, Bureau of Indian Affairs, Bureau of Land Management, Department of Justice, Forest Service, Fish and Wildlife Service, National Park Service.

Date of Government Version: 12/31/2005	Source: U.S. Geological Survey
Date Data Arrived at EDR: 02/06/2006	Telephone: 888-275-8747
Date Made Active in Reports: 01/11/2007	Last EDR Contact: 07/10/2019
Number of Days to Update: 339	Next Scheduled EDR Contact: 10/21/2019
	Data Release Frequency: N/A

SCRD DRYCLEANERS: State Coalition for Remediation of Drycleaners Listing

The State Coalition for Remediation of Drycleaners was established in 1998, with support from the U.S. EPA Office of Superfund Remediation and Technology Innovation. It is comprised of representatives of states with established drycleaner remediation programs. Currently the member states are Alabama, Connecticut, Florida, Illinois, Kansas, Minnesota, Missouri, North Carolina, Oregon, South Carolina, Tennessee, Texas, and Wisconsin.

GOVERNMENT RECORDS SEARCHED / DATA CURRENCY TRACKING

Date of Government Version: 01/01/2017
Date Data Arrived at EDR: 02/03/2017
Date Made Active in Reports: 04/07/2017
Number of Days to Update: 63

Source: Environmental Protection Agency
Telephone: 615-532-8599
Last EDR Contact: 08/16/2019
Next Scheduled EDR Contact: 11/25/2019
Data Release Frequency: Varies

US FIN ASSUR: Financial Assurance Information

All owners and operators of facilities that treat, store, or dispose of hazardous waste are required to provide proof that they will have sufficient funds to pay for the clean up, closure, and post-closure care of their facilities.

Date of Government Version: 03/25/2019
Date Data Arrived at EDR: 03/26/2019
Date Made Active in Reports: 05/07/2019
Number of Days to Update: 42

Source: Environmental Protection Agency
Telephone: 202-566-1917
Last EDR Contact: 06/26/2019
Next Scheduled EDR Contact: 10/07/2019
Data Release Frequency: Quarterly

EPA WATCH LIST: EPA WATCH LIST

EPA maintains a "Watch List" to facilitate dialogue between EPA, state and local environmental agencies on enforcement matters relating to facilities with alleged violations identified as either significant or high priority. Being on the Watch List does not mean that the facility has actually violated the law only that an investigation by EPA or a state or local environmental agency has led those organizations to allege that an unproven violation has in fact occurred. Being on the Watch List does not represent a higher level of concern regarding the alleged violations that were detected, but instead indicates cases requiring additional dialogue between EPA, state and local agencies - primarily because of the length of time the alleged violation has gone unaddressed or unresolved.

Date of Government Version: 08/30/2013
Date Data Arrived at EDR: 03/21/2014
Date Made Active in Reports: 06/17/2014
Number of Days to Update: 88

Source: Environmental Protection Agency
Telephone: 617-520-3000
Last EDR Contact: 08/05/2019
Next Scheduled EDR Contact: 11/18/2019
Data Release Frequency: Quarterly

2020 COR ACTION: 2020 Corrective Action Program List

The EPA has set ambitious goals for the RCRA Corrective Action program by creating the 2020 Corrective Action Universe. This RCRA cleanup baseline includes facilities expected to need corrective action. The 2020 universe contains a wide variety of sites. Some properties are heavily contaminated while others were contaminated but have since been cleaned up. Still others have not been fully investigated yet, and may require little or no remediation. Inclusion in the 2020 Universe does not necessarily imply failure on the part of a facility to meet its RCRA obligations.

Date of Government Version: 09/30/2017
Date Data Arrived at EDR: 05/08/2018
Date Made Active in Reports: 07/20/2018
Number of Days to Update: 73

Source: Environmental Protection Agency
Telephone: 703-308-4044
Last EDR Contact: 08/09/2019
Next Scheduled EDR Contact: 11/18/2019
Data Release Frequency: Varies

TSCA: Toxic Substances Control Act

Toxic Substances Control Act. TSCA identifies manufacturers and importers of chemical substances included on the TSCA Chemical Substance Inventory list. It includes data on the production volume of these substances by plant site.

Date of Government Version: 12/31/2016
Date Data Arrived at EDR: 06/21/2017
Date Made Active in Reports: 01/05/2018
Number of Days to Update: 198

Source: EPA
Telephone: 202-260-5521
Last EDR Contact: 06/18/2019
Next Scheduled EDR Contact: 09/30/2019
Data Release Frequency: Every 4 Years

TRIS: Toxic Chemical Release Inventory System

Toxic Release Inventory System. TRIS identifies facilities which release toxic chemicals to the air, water and land in reportable quantities under SARA Title III Section 313.

GOVERNMENT RECORDS SEARCHED / DATA CURRENCY TRACKING

Date of Government Version: 12/31/2016
Date Data Arrived at EDR: 01/10/2018
Date Made Active in Reports: 01/12/2018
Number of Days to Update: 2

Source: EPA
Telephone: 202-566-0250
Last EDR Contact: 08/23/2019
Next Scheduled EDR Contact: 12/02/2019
Data Release Frequency: Annually

SSTS: Section 7 Tracking Systems

Section 7 of the Federal Insecticide, Fungicide and Rodenticide Act, as amended (92 Stat. 829) requires all registered pesticide-producing establishments to submit a report to the Environmental Protection Agency by March 1st each year. Each establishment must report the types and amounts of pesticides, active ingredients and devices being produced, and those having been produced and sold or distributed in the past year.

Date of Government Version: 09/30/2018
Date Data Arrived at EDR: 04/24/2019
Date Made Active in Reports: 08/08/2019
Number of Days to Update: 106

Source: EPA
Telephone: 202-564-4203
Last EDR Contact: 07/26/2019
Next Scheduled EDR Contact: 11/04/2019
Data Release Frequency: Annually

ROD: Records Of Decision

Record of Decision. ROD documents mandate a permanent remedy at an NPL (Superfund) site containing technical and health information to aid in the cleanup.

Date of Government Version: 07/19/2019
Date Data Arrived at EDR: 07/30/2019
Date Made Active in Reports: 09/03/2019
Number of Days to Update: 35

Source: EPA
Telephone: 703-416-0223
Last EDR Contact: 09/05/2019
Next Scheduled EDR Contact: 12/16/2019
Data Release Frequency: Annually

RMP: Risk Management Plans

When Congress passed the Clean Air Act Amendments of 1990, it required EPA to publish regulations and guidance for chemical accident prevention at facilities using extremely hazardous substances. The Risk Management Program Rule (RMP Rule) was written to implement Section 112(r) of these amendments. The rule, which built upon existing industry codes and standards, requires companies of all sizes that use certain flammable and toxic substances to develop a Risk Management Program, which includes a(n): Hazard assessment that details the potential effects of an accidental release, an accident history of the last five years, and an evaluation of worst-case and alternative accidental releases; Prevention program that includes safety precautions and maintenance, monitoring, and employee training measures; and Emergency response program that spells out emergency health care, employee training measures and procedures for informing the public and response agencies (e.g the fire department) should an accident occur.

Date of Government Version: 04/25/2019
Date Data Arrived at EDR: 05/02/2019
Date Made Active in Reports: 05/23/2019
Number of Days to Update: 21

Source: Environmental Protection Agency
Telephone: 202-564-8600
Last EDR Contact: 07/22/2019
Next Scheduled EDR Contact: 11/04/2019
Data Release Frequency: Varies

RAATS: RCRA Administrative Action Tracking System

RCRA Administration Action Tracking System. RAATS contains records based on enforcement actions issued under RCRA pertaining to major violators and includes administrative and civil actions brought by the EPA. For administration actions after September 30, 1995, data entry in the RAATS database was discontinued. EPA will retain a copy of the database for historical records. It was necessary to terminate RAATS because a decrease in agency resources made it impossible to continue to update the information contained in the database.

Date of Government Version: 04/17/1995
Date Data Arrived at EDR: 07/03/1995
Date Made Active in Reports: 08/07/1995
Number of Days to Update: 35

Source: EPA
Telephone: 202-564-4104
Last EDR Contact: 06/02/2008
Next Scheduled EDR Contact: 09/01/2008
Data Release Frequency: No Update Planned

GOVERNMENT RECORDS SEARCHED / DATA CURRENCY TRACKING

PRP: Potentially Responsible Parties

A listing of verified Potentially Responsible Parties

Date of Government Version: 04/11/2019	Source: EPA
Date Data Arrived at EDR: 04/18/2019	Telephone: 202-564-6023
Date Made Active in Reports: 05/23/2019	Last EDR Contact: 09/05/2019
Number of Days to Update: 35	Next Scheduled EDR Contact: 11/18/2019
	Data Release Frequency: Quarterly

PADS: PCB Activity Database System

PCB Activity Database. PADS Identifies generators, transporters, commercial storers and/or brokers and disposers of PCB's who are required to notify the EPA of such activities.

Date of Government Version: 03/20/2019	Source: EPA
Date Data Arrived at EDR: 04/10/2019	Telephone: 202-566-0500
Date Made Active in Reports: 05/14/2019	Last EDR Contact: 07/12/2019
Number of Days to Update: 34	Next Scheduled EDR Contact: 10/21/2019
	Data Release Frequency: Annually

ICIS: Integrated Compliance Information System

The Integrated Compliance Information System (ICIS) supports the information needs of the national enforcement and compliance program as well as the unique needs of the National Pollutant Discharge Elimination System (NPDES) program.

Date of Government Version: 11/18/2016	Source: Environmental Protection Agency
Date Data Arrived at EDR: 11/23/2016	Telephone: 202-564-2501
Date Made Active in Reports: 02/10/2017	Last EDR Contact: 07/03/2019
Number of Days to Update: 79	Next Scheduled EDR Contact: 10/21/2019
	Data Release Frequency: Quarterly

FTTS: FIFRA/ TSCA Tracking System - FIFRA (Federal Insecticide, Fungicide, & Rodenticide Act)/TSCA (Toxic Substances Control Act)

FTTS tracks administrative cases and pesticide enforcement actions and compliance activities related to FIFRA, TSCA and EPCRA (Emergency Planning and Community Right-to-Know Act). To maintain currency, EDR contacts the Agency on a quarterly basis.

Date of Government Version: 04/09/2009	Source: EPA/Office of Prevention, Pesticides and Toxic Substances
Date Data Arrived at EDR: 04/16/2009	Telephone: 202-566-1667
Date Made Active in Reports: 05/11/2009	Last EDR Contact: 08/18/2017
Number of Days to Update: 25	Next Scheduled EDR Contact: 12/04/2017
	Data Release Frequency: No Update Planned

FTTS INSP: FIFRA/ TSCA Tracking System - FIFRA (Federal Insecticide, Fungicide, & Rodenticide Act)/TSCA (Toxic Substances Control Act)

A listing of FIFRA/TSCA Tracking System (FTTS) inspections and enforcements.

Date of Government Version: 04/09/2009	Source: EPA
Date Data Arrived at EDR: 04/16/2009	Telephone: 202-566-1667
Date Made Active in Reports: 05/11/2009	Last EDR Contact: 08/18/2017
Number of Days to Update: 25	Next Scheduled EDR Contact: 12/04/2017
	Data Release Frequency: No Update Planned

MLTS: Material Licensing Tracking System

MLTS is maintained by the Nuclear Regulatory Commission and contains a list of approximately 8,100 sites which possess or use radioactive materials and which are subject to NRC licensing requirements. To maintain currency, EDR contacts the Agency on a quarterly basis.

Date of Government Version: 06/20/2019	Source: Nuclear Regulatory Commission
Date Data Arrived at EDR: 06/20/2019	Telephone: 301-415-7169
Date Made Active in Reports: 08/08/2019	Last EDR Contact: 09/04/2019
Number of Days to Update: 49	Next Scheduled EDR Contact: 11/04/2019
	Data Release Frequency: Quarterly

GOVERNMENT RECORDS SEARCHED / DATA CURRENCY TRACKING

COAL ASH DOE: Steam-Electric Plant Operation Data

A listing of power plants that store ash in surface ponds.

Date of Government Version: 12/31/2005	Source: Department of Energy
Date Data Arrived at EDR: 08/07/2009	Telephone: 202-586-8719
Date Made Active in Reports: 10/22/2009	Last EDR Contact: 09/06/2019
Number of Days to Update: 76	Next Scheduled EDR Contact: 12/16/2019
	Data Release Frequency: Varies

COAL ASH EPA: Coal Combustion Residues Surface Impoundments List

A listing of coal combustion residues surface impoundments with high hazard potential ratings.

Date of Government Version: 07/01/2014	Source: Environmental Protection Agency
Date Data Arrived at EDR: 09/10/2014	Telephone: N/A
Date Made Active in Reports: 10/20/2014	Last EDR Contact: 09/03/2019
Number of Days to Update: 40	Next Scheduled EDR Contact: 12/16/2019
	Data Release Frequency: Varies

PCB TRANSFORMER: PCB Transformer Registration Database

The database of PCB transformer registrations that includes all PCB registration submittals.

Date of Government Version: 05/24/2017	Source: Environmental Protection Agency
Date Data Arrived at EDR: 11/30/2017	Telephone: 202-566-0517
Date Made Active in Reports: 12/15/2017	Last EDR Contact: 08/09/2019
Number of Days to Update: 15	Next Scheduled EDR Contact: 11/04/2019
	Data Release Frequency: Varies

RADINFO: Radiation Information Database

The Radiation Information Database (RADINFO) contains information about facilities that are regulated by U.S. Environmental Protection Agency (EPA) regulations for radiation and radioactivity.

Date of Government Version: 04/02/2019	Source: Environmental Protection Agency
Date Data Arrived at EDR: 04/02/2019	Telephone: 202-343-9775
Date Made Active in Reports: 05/14/2019	Last EDR Contact: 07/01/2019
Number of Days to Update: 42	Next Scheduled EDR Contact: 10/14/2019
	Data Release Frequency: Quarterly

HIST FTTS: FIFRA/TSCA Tracking System Administrative Case Listing

A complete administrative case listing from the FIFRA/TSCA Tracking System (FTTS) for all ten EPA regions. The information was obtained from the National Compliance Database (NCDB). NCDB supports the implementation of FIFRA (Federal Insecticide, Fungicide, and Rodenticide Act) and TSCA (Toxic Substances Control Act). Some EPA regions are now closing out records. Because of that, and the fact that some EPA regions are not providing EPA Headquarters with updated records, it was decided to create a HIST FTTS database. It included records that may not be included in the newer FTTS database updates. This database is no longer updated.

Date of Government Version: 10/19/2006	Source: Environmental Protection Agency
Date Data Arrived at EDR: 03/01/2007	Telephone: 202-564-2501
Date Made Active in Reports: 04/10/2007	Last EDR Contact: 12/17/2007
Number of Days to Update: 40	Next Scheduled EDR Contact: 03/17/2008
	Data Release Frequency: No Update Planned

HIST FTTS INSP: FIFRA/TSCA Tracking System Inspection & Enforcement Case Listing

A complete inspection and enforcement case listing from the FIFRA/TSCA Tracking System (FTTS) for all ten EPA regions. The information was obtained from the National Compliance Database (NCDB). NCDB supports the implementation of FIFRA (Federal Insecticide, Fungicide, and Rodenticide Act) and TSCA (Toxic Substances Control Act). Some EPA regions are now closing out records. Because of that, and the fact that some EPA regions are not providing EPA Headquarters with updated records, it was decided to create a HIST FTTS database. It included records that may not be included in the newer FTTS database updates. This database is no longer updated.

GOVERNMENT RECORDS SEARCHED / DATA CURRENCY TRACKING

Date of Government Version: 10/19/2006
Date Data Arrived at EDR: 03/01/2007
Date Made Active in Reports: 04/10/2007
Number of Days to Update: 40

Source: Environmental Protection Agency
Telephone: 202-564-2501
Last EDR Contact: 12/17/2008
Next Scheduled EDR Contact: 03/17/2008
Data Release Frequency: No Update Planned

DOT OPS: Incident and Accident Data

Department of Transportation, Office of Pipeline Safety Incident and Accident data.

Date of Government Version: 04/01/2019
Date Data Arrived at EDR: 04/30/2019
Date Made Active in Reports: 08/08/2019
Number of Days to Update: 100

Source: Department of Transportation, Office of Pipeline Safety
Telephone: 202-366-4595
Last EDR Contact: 07/31/2019
Next Scheduled EDR Contact: 11/11/2019
Data Release Frequency: Quarterly

CONSENT: Superfund (CERCLA) Consent Decrees

Major legal settlements that establish responsibility and standards for cleanup at NPL (Superfund) sites. Released periodically by United States District Courts after settlement by parties to litigation matters.

Date of Government Version: 03/31/2019
Date Data Arrived at EDR: 04/23/2019
Date Made Active in Reports: 05/23/2019
Number of Days to Update: 30

Source: Department of Justice, Consent Decree Library
Telephone: Varies
Last EDR Contact: 07/08/2019
Next Scheduled EDR Contact: 10/21/2019
Data Release Frequency: Varies

BRS: Biennial Reporting System

The Biennial Reporting System is a national system administered by the EPA that collects data on the generation and management of hazardous waste. BRS captures detailed data from two groups: Large Quantity Generators (LQG) and Treatment, Storage, and Disposal Facilities.

Date of Government Version: 12/31/2015
Date Data Arrived at EDR: 02/22/2017
Date Made Active in Reports: 09/28/2017
Number of Days to Update: 218

Source: EPA/NTIS
Telephone: 800-424-9346
Last EDR Contact: 06/26/2019
Next Scheduled EDR Contact: 10/07/2019
Data Release Frequency: Biennially

INDIAN RESERV: Indian Reservations

This map layer portrays Indian administered lands of the United States that have any area equal to or greater than 640 acres.

Date of Government Version: 12/31/2014
Date Data Arrived at EDR: 07/14/2015
Date Made Active in Reports: 01/10/2017
Number of Days to Update: 546

Source: USGS
Telephone: 202-208-3710
Last EDR Contact: 07/10/2019
Next Scheduled EDR Contact: 10/21/2019
Data Release Frequency: Semi-Annually

FUSRAP: Formerly Utilized Sites Remedial Action Program

DOE established the Formerly Utilized Sites Remedial Action Program (FUSRAP) in 1974 to remediate sites where radioactive contamination remained from Manhattan Project and early U.S. Atomic Energy Commission (AEC) operations.

Date of Government Version: 08/08/2017
Date Data Arrived at EDR: 09/11/2018
Date Made Active in Reports: 09/14/2018
Number of Days to Update: 3

Source: Department of Energy
Telephone: 202-586-3559
Last EDR Contact: 07/30/2019
Next Scheduled EDR Contact: 11/18/2019
Data Release Frequency: Varies

UMTRA: Uranium Mill Tailings Sites

Uranium ore was mined by private companies for federal government use in national defense programs. When the mills shut down, large piles of the sand-like material (mill tailings) remain after uranium has been extracted from the ore. Levels of human exposure to radioactive materials from the piles are low; however, in some cases tailings were used as construction materials before the potential health hazards of the tailings were recognized.

GOVERNMENT RECORDS SEARCHED / DATA CURRENCY TRACKING

Date of Government Version: 06/23/2017
Date Data Arrived at EDR: 10/11/2017
Date Made Active in Reports: 11/03/2017
Number of Days to Update: 23

Source: Department of Energy
Telephone: 505-845-0011
Last EDR Contact: 08/21/2019
Next Scheduled EDR Contact: 12/02/2019
Data Release Frequency: Varies

LEAD SMELTER 1: Lead Smelter Sites

A listing of former lead smelter site locations.

Date of Government Version: 07/19/2019
Date Data Arrived at EDR: 07/30/2019
Date Made Active in Reports: 09/03/2019
Number of Days to Update: 35

Source: Environmental Protection Agency
Telephone: 703-603-8787
Last EDR Contact: 09/05/2019
Next Scheduled EDR Contact: 10/14/2019
Data Release Frequency: Varies

LEAD SMELTER 2: Lead Smelter Sites

A list of several hundred sites in the U.S. where secondary lead smelting was done from 1931 and 1964. These sites may pose a threat to public health through ingestion or inhalation of contaminated soil or dust

Date of Government Version: 04/05/2001
Date Data Arrived at EDR: 10/27/2010
Date Made Active in Reports: 12/02/2010
Number of Days to Update: 36

Source: American Journal of Public Health
Telephone: 703-305-6451
Last EDR Contact: 12/02/2009
Next Scheduled EDR Contact: N/A
Data Release Frequency: No Update Planned

US AIRS (AFS): Aerometric Information Retrieval System Facility Subsystem (AFS)

The database is a sub-system of Aerometric Information Retrieval System (AIRS). AFS contains compliance data on air pollution point sources regulated by the U.S. EPA and/or state and local air regulatory agencies. This information comes from source reports by various stationary sources of air pollution, such as electric power plants, steel mills, factories, and universities, and provides information about the air pollutants they produce. Action, air program, air program pollutant, and general level plant data. It is used to track emissions and compliance data from industrial plants.

Date of Government Version: 10/12/2016
Date Data Arrived at EDR: 10/26/2016
Date Made Active in Reports: 02/03/2017
Number of Days to Update: 100

Source: EPA
Telephone: 202-564-2496
Last EDR Contact: 09/26/2017
Next Scheduled EDR Contact: 01/08/2018
Data Release Frequency: Annually

US AIRS MINOR: Air Facility System Data

A listing of minor source facilities.

Date of Government Version: 10/12/2016
Date Data Arrived at EDR: 10/26/2016
Date Made Active in Reports: 02/03/2017
Number of Days to Update: 100

Source: EPA
Telephone: 202-564-2496
Last EDR Contact: 09/26/2017
Next Scheduled EDR Contact: 01/08/2018
Data Release Frequency: Annually

US MINES: Mines Master Index File

Contains all mine identification numbers issued for mines active or opened since 1971. The data also includes violation information.

Date of Government Version: 05/03/2019
Date Data Arrived at EDR: 05/29/2019
Date Made Active in Reports: 08/08/2019
Number of Days to Update: 71

Source: Department of Labor, Mine Safety and Health Administration
Telephone: 303-231-5959
Last EDR Contact: 08/27/2019
Next Scheduled EDR Contact: 12/09/2019
Data Release Frequency: Semi-Annually

US MINES 2: Ferrous and Nonferrous Metal Mines Database Listing

This map layer includes ferrous (ferrous metal mines are facilities that extract ferrous metals, such as iron ore or molybdenum) and nonferrous (Nonferrous metal mines are facilities that extract nonferrous metals, such as gold, silver, copper, zinc, and lead) metal mines in the United States.

GOVERNMENT RECORDS SEARCHED / DATA CURRENCY TRACKING

Date of Government Version: 12/05/2005	Source: USGS
Date Data Arrived at EDR: 02/29/2008	Telephone: 703-648-7709
Date Made Active in Reports: 04/18/2008	Last EDR Contact: 08/30/2019
Number of Days to Update: 49	Next Scheduled EDR Contact: 12/09/2019
	Data Release Frequency: Varies

US MINES 3: Active Mines & Mineral Plants Database Listing

Active Mines and Mineral Processing Plant operations for commodities monitored by the Minerals Information Team of the USGS.

Date of Government Version: 04/14/2011	Source: USGS
Date Data Arrived at EDR: 06/08/2011	Telephone: 703-648-7709
Date Made Active in Reports: 09/13/2011	Last EDR Contact: 08/30/2019
Number of Days to Update: 97	Next Scheduled EDR Contact: 12/09/2019
	Data Release Frequency: Varies

ABANDONED MINES: Abandoned Mines

An inventory of land and water impacted by past mining (primarily coal mining) is maintained by OSMRE to provide information needed to implement the Surface Mining Control and Reclamation Act of 1977 (SMCRA). The inventory contains information on the location, type, and extent of AML impacts, as well as, information on the cost associated with the reclamation of those problems. The inventory is based upon field surveys by State, Tribal, and OSMRE program officials. It is dynamic to the extent that it is modified as new problems are identified and existing problems are reclaimed.

Date of Government Version: 03/27/2019	Source: Department of Interior
Date Data Arrived at EDR: 03/28/2019	Telephone: 202-208-2609
Date Made Active in Reports: 05/01/2019	Last EDR Contact: 09/10/2019
Number of Days to Update: 34	Next Scheduled EDR Contact: 12/23/2019
	Data Release Frequency: Quarterly

FINDS: Facility Index System/Facility Registry System

Facility Index System. FINDS contains both facility information and 'pointers' to other sources that contain more detail. EDR includes the following FINDS databases in this report: PCS (Permit Compliance System), AIRS (Aerometric Information Retrieval System), DOCKET (Enforcement Docket used to manage and track information on civil judicial enforcement cases for all environmental statutes), FURS (Federal Underground Injection Control), C-DOCKET (Criminal Docket System used to track criminal enforcement actions for all environmental statutes), FFIS (Federal Facilities Information System), STATE (State Environmental Laws and Statutes), and PADS (PCB Activity Data System).

Date of Government Version: 05/03/2019	Source: EPA
Date Data Arrived at EDR: 06/05/2019	Telephone: (617) 918-1111
Date Made Active in Reports: 09/03/2019	Last EDR Contact: 09/04/2019
Number of Days to Update: 90	Next Scheduled EDR Contact: 12/16/2019
	Data Release Frequency: Quarterly

ECHO: Enforcement & Compliance History Information

ECHO provides integrated compliance and enforcement information for about 800,000 regulated facilities nationwide.

Date of Government Version: 04/07/2019	Source: Environmental Protection Agency
Date Data Arrived at EDR: 04/09/2019	Telephone: 202-564-2280
Date Made Active in Reports: 05/23/2019	Last EDR Contact: 07/09/2019
Number of Days to Update: 44	Next Scheduled EDR Contact: 10/21/2019
	Data Release Frequency: Quarterly

DOCKET HWC: Hazardous Waste Compliance Docket Listing

A complete list of the Federal Agency Hazardous Waste Compliance Docket Facilities.

Date of Government Version: 05/31/2018	Source: Environmental Protection Agency
Date Data Arrived at EDR: 07/26/2018	Telephone: 202-564-0527
Date Made Active in Reports: 10/05/2018	Last EDR Contact: 08/21/2019
Number of Days to Update: 71	Next Scheduled EDR Contact: 12/09/2019
	Data Release Frequency: Varies

GOVERNMENT RECORDS SEARCHED / DATA CURRENCY TRACKING

UXO: Unexploded Ordnance Sites

A listing of unexploded ordnance site locations

Date of Government Version: 12/31/2017	Source: Department of Defense
Date Data Arrived at EDR: 01/17/2019	Telephone: 703-704-1564
Date Made Active in Reports: 04/01/2019	Last EDR Contact: 07/15/2019
Number of Days to Update: 74	Next Scheduled EDR Contact: 10/28/2019
	Data Release Frequency: Varies

FUELS PROGRAM: EPA Fuels Program Registered Listing

This listing includes facilities that are registered under the Part 80 (Code of Federal Regulations) EPA Fuels Programs. All companies now are required to submit new and updated registrations.

Date of Government Version: 05/20/2019	Source: EPA
Date Data Arrived at EDR: 05/21/2019	Telephone: 800-385-6164
Date Made Active in Reports: 08/08/2019	Last EDR Contact: 08/20/2019
Number of Days to Update: 79	Next Scheduled EDR Contact: 12/02/2019
	Data Release Frequency: Quarterly

RI AIRS: Air Emissions Listing

A listing of facilities with air emissions.

Date of Government Version: 12/31/2017	Source: Department of Environmental Management
Date Data Arrived at EDR: 02/05/2019	Telephone: 401-222-2808
Date Made Active in Reports: 04/10/2019	Last EDR Contact: 08/02/2019
Number of Days to Update: 64	Next Scheduled EDR Contact: 11/18/2019
	Data Release Frequency: Annually

MA AIRS: Permitted Facilities Listing

A listing of Air Quality permit applications.

Date of Government Version: 04/18/2019	Source: Department of Environmental Protection
Date Data Arrived at EDR: 04/19/2019	Telephone: 617-292-5789
Date Made Active in Reports: 05/10/2019	Last EDR Contact: 07/12/2019
Number of Days to Update: 21	Next Scheduled EDR Contact: 10/28/2019
	Data Release Frequency: Varies

RI ASBESTOS: Asbestos Notification Listing

Asbestos notification sites

Date of Government Version: 07/25/2019	Source: Department of Health
Date Data Arrived at EDR: 07/30/2019	Telephone: 401-222-7756
Date Made Active in Reports: 08/29/2019	Last EDR Contact: 07/22/2019
Number of Days to Update: 30	Next Scheduled EDR Contact: 11/04/2019
	Data Release Frequency: Varies

MA ASBESTOS: Asbestos Notification Listing

Asbestos sites

Date of Government Version: 05/28/2019	Source: Department of Environmental Protection
Date Data Arrived at EDR: 05/30/2019	Telephone: 617-292-5982
Date Made Active in Reports: 06/10/2019	Last EDR Contact: 08/28/2019
Number of Days to Update: 11	Next Scheduled EDR Contact: 12/02/2019
	Data Release Frequency: Varies

RI DRYCLEANERS: Drycleaner Facility Listing

A listing of drycleaner locations.

Date of Government Version: 12/31/2018	Source: Department of Environmental Management
Date Data Arrived at EDR: 05/03/2019	Telephone: 401-222-2808
Date Made Active in Reports: 07/10/2019	Last EDR Contact: 08/02/2019
Number of Days to Update: 68	Next Scheduled EDR Contact: 11/18/2019
	Data Release Frequency: Annually

GOVERNMENT RECORDS SEARCHED / DATA CURRENCY TRACKING

MA DRYCLEANERS: Regulated Drycleaning Facilities

A listing of Department of Environmental Protection regulated drycleaning facilities that use perchloroethylene under the Environmental Results Program.

Date of Government Version: 06/04/2019	Source: Department of Environmental Protection
Date Data Arrived at EDR: 06/07/2019	Telephone: 617-292-5633
Date Made Active in Reports: 07/16/2019	Last EDR Contact: 07/12/2019
Number of Days to Update: 39	Next Scheduled EDR Contact: 10/28/2019
	Data Release Frequency: Varies

RI Financial Assurance: Financial Assurance Information

Financial assurance information for hazardous waste facilities.

Date of Government Version: 05/19/2014	Source: Department of Environmental Management
Date Data Arrived at EDR: 05/20/2014	Telephone: 401-222-2797
Date Made Active in Reports: 06/24/2014	Last EDR Contact: 07/25/2019
Number of Days to Update: 35	Next Scheduled EDR Contact: 11/11/2019
	Data Release Frequency: Varies

MA Financial Assurance 1: Financial Assurance Information Listing

Information for hazardous waste facilities. Financial assurance is intended to ensure that resources are available to pay for the cost of closure, post-closure care, and corrective measures if the owner or operator of a regulated facility is unable or unwilling to pay.

Date of Government Version: 12/01/2010	Source: Department of Environmental Protection
Date Data Arrived at EDR: 12/23/2010	Telephone: 617-292-5970
Date Made Active in Reports: 02/03/2011	Last EDR Contact: 09/05/2019
Number of Days to Update: 42	Next Scheduled EDR Contact: 12/23/2019
	Data Release Frequency: Varies

MA Financial Assurance 2: Financial Assurance Information Listing

A listing of financial assurance information for underground storage tanks. Financial assurance is intended to ensure that resources are available to pay for the cost of closure, post-closure care, and corrective measures if the owner or operator of a regulated facility is unable or unwilling to pay.

Date of Government Version: 06/01/2019	Source: Office of State Fire Marshal
Date Data Arrived at EDR: 06/13/2019	Telephone: 978-567-3100
Date Made Active in Reports: 07/31/2019	Last EDR Contact: 07/12/2019
Number of Days to Update: 48	Next Scheduled EDR Contact: 10/28/2019
	Data Release Frequency: Varies

MA Financial Assurance 3: Financial Assurance Information listing

Information for solid waste facilities. Financial assurance is intended to ensure that resources are available to pay for the cost of closure, post-closure care, and corrective measures if the owner or operator of a regulated facility is unable or unwilling to pay

Date of Government Version: 01/16/2018	Source: Department of Environmental Protection
Date Data Arrived at EDR: 04/17/2018	Telephone: 617-292-5970
Date Made Active in Reports: 06/15/2018	Last EDR Contact: 07/08/2019
Number of Days to Update: 59	Next Scheduled EDR Contact: 10/21/2019
	Data Release Frequency: Varies

RI LEAD: Lead Inspections Database

The listing includes Highest Risk Premises which are properties declared unsafe for habitation by children under age six (6), and Properties with Multiple Poisonings, which are properties that have been the source of multiple lead poisonings and are not currently lead safe.

Date of Government Version: 06/18/2019	Source: Department of Health, Environmental Lead Program
Date Data Arrived at EDR: 06/19/2019	Telephone: 401-222-5960
Date Made Active in Reports: 08/27/2019	Last EDR Contact: 06/19/2019
Number of Days to Update: 69	Next Scheduled EDR Contact: 09/30/2019
	Data Release Frequency: Quarterly

GOVERNMENT RECORDS SEARCHED / DATA CURRENCY TRACKING

MA LEAD: Lead Inspection Database

The Massachusetts Childhood Lead Poisoning Prevention Program data of lead inspection for the state.

Date of Government Version: 04/11/2019
Date Data Arrived at EDR: 04/18/2019
Date Made Active in Reports: 05/10/2019
Number of Days to Update: 22

Source: Department of Health & Human Services, Childhood Lead Poisoning Prevention Program
Telephone: 617-624-5757
Last EDR Contact: 06/26/2019
Next Scheduled EDR Contact: 10/14/2019
Data Release Frequency: Varies

RI LEAD CERT: Lead Safe Housing Registry

Properties with Active "Lead Free", "Lead Safe", "Acceptable Dust" and "Annual Re-inspection" certificates.

Date of Government Version: 08/30/2019
Date Data Arrived at EDR: 09/05/2019
Date Made Active in Reports: 09/11/2019
Number of Days to Update: 6

Source: Department of Health
Telephone: 401-222-7791
Last EDR Contact: 08/30/2019
Next Scheduled EDR Contact: 12/16/2019
Data Release Frequency: Semi-Annually

RI MANIFEST: Manifest information

Hazardous waste manifest information

Date of Government Version: 12/31/2017
Date Data Arrived at EDR: 02/23/2018
Date Made Active in Reports: 04/09/2018
Number of Days to Update: 45

Source: Department of Environmental Management
Telephone: 401-222-2797
Last EDR Contact: 08/16/2019
Next Scheduled EDR Contact: 12/02/2019
Data Release Frequency: Annually

RI NPDES: Permit and Facility Data

A listing of permitted wastewater facilities

Date of Government Version: 05/24/2019
Date Data Arrived at EDR: 05/29/2019
Date Made Active in Reports: 07/30/2019
Number of Days to Update: 62

Source: Department of Environmental Management
Telephone: 401-222-4700
Last EDR Contact: 08/30/2019
Next Scheduled EDR Contact: 12/02/2019
Data Release Frequency: Semi-Annually

MA NPDES: NPDES Permit Listing

Listing of treatment plants in Massachusetts that hold permits to discharge to groundwater.

Date of Government Version: 11/14/2018
Date Data Arrived at EDR: 11/15/2018
Date Made Active in Reports: 12/17/2018
Number of Days to Update: 32

Source: Department of Environmental Protection
Telephone: 508-767-2781
Last EDR Contact: 08/16/2019
Next Scheduled EDR Contact: 11/25/2019
Data Release Frequency: Varies

EDR HIGH RISK HISTORICAL RECORDS

EDR Exclusive Records

EDR MGP: EDR Proprietary Manufactured Gas Plants

The EDR Proprietary Manufactured Gas Plant Database includes records of coal gas plants (manufactured gas plants) compiled by EDR's researchers. Manufactured gas sites were used in the United States from the 1800's to 1950's to produce a gas that could be distributed and used as fuel. These plants used whale oil, rosin, coal, or a mixture of coal, oil, and water that also produced a significant amount of waste. Many of the byproducts of the gas production, such as coal tar (oily waste containing volatile and non-volatile chemicals), sludges, oils and other compounds are potentially hazardous to human health and the environment. The byproduct from this process was frequently disposed of directly at the plant site and can remain or spread slowly, serving as a continuous source of soil and groundwater contamination.

Date of Government Version: N/A
Date Data Arrived at EDR: N/A
Date Made Active in Reports: N/A
Number of Days to Update: N/A

Source: EDR, Inc.
Telephone: N/A
Last EDR Contact: N/A
Next Scheduled EDR Contact: N/A
Data Release Frequency: No Update Planned

GOVERNMENT RECORDS SEARCHED / DATA CURRENCY TRACKING

EDR Hist Auto: EDR Exclusive Historical Auto Stations

EDR has searched selected national collections of business directories and has collected listings of potential gas station/filling station/service station sites that were available to EDR researchers. EDR's review was limited to those categories of sources that might, in EDR's opinion, include gas station/filling station/service station establishments. The categories reviewed included, but were not limited to gas, gas station, gasoline station, filling station, auto, automobile repair, auto service station, service station, etc. This database falls within a category of information EDR classifies as "High Risk Historical Records", or HRHR. EDR's HRHR effort presents unique and sometimes proprietary data about past sites and operations that typically create environmental concerns, but may not show up in current government records searches.

Date of Government Version: N/A	Source: EDR, Inc.
Date Data Arrived at EDR: N/A	Telephone: N/A
Date Made Active in Reports: N/A	Last EDR Contact: N/A
Number of Days to Update: N/A	Next Scheduled EDR Contact: N/A
	Data Release Frequency: Varies

EDR Hist Cleaner: EDR Exclusive Historical Cleaners

EDR has searched selected national collections of business directories and has collected listings of potential dry cleaner sites that were available to EDR researchers. EDR's review was limited to those categories of sources that might, in EDR's opinion, include dry cleaning establishments. The categories reviewed included, but were not limited to dry cleaners, cleaners, laundry, laundromat, cleaning/laundry, wash & dry etc. This database falls within a category of information EDR classifies as "High Risk Historical Records", or HRHR. EDR's HRHR effort presents unique and sometimes proprietary data about past sites and operations that typically create environmental concerns, but may not show up in current government records searches.

Date of Government Version: N/A	Source: EDR, Inc.
Date Data Arrived at EDR: N/A	Telephone: N/A
Date Made Active in Reports: N/A	Last EDR Contact: N/A
Number of Days to Update: N/A	Next Scheduled EDR Contact: N/A
	Data Release Frequency: Varies

EDR RECOVERED GOVERNMENT ARCHIVES

Exclusive Recovered Govt. Archives

RI RGA HWS: Recovered Government Archive State Hazardous Waste Facilities List

The EDR Recovered Government Archive State Hazardous Waste database provides a list of SHWS incidents derived from historical databases and includes many records that no longer appear in current government lists. Compiled from Records formerly available from the Department of Environmental Management in Rhode Island.

Date of Government Version: N/A	Source: Department of Environmental Management
Date Data Arrived at EDR: 07/01/2013	Telephone: N/A
Date Made Active in Reports: 01/08/2014	Last EDR Contact: 06/01/2012
Number of Days to Update: 191	Next Scheduled EDR Contact: N/A
	Data Release Frequency: Varies

MA RGA HWS: Recovered Government Archive State Hazardous Waste Facilities List

The EDR Recovered Government Archive State Hazardous Waste database provides a list of SHWS incidents derived from historical databases and includes many records that no longer appear in current government lists. Compiled from Records formerly available from the Department of Environmental Protection in Massachusetts.

Date of Government Version: N/A	Source: Department of Environmental Protection
Date Data Arrived at EDR: 07/01/2013	Telephone: N/A
Date Made Active in Reports: 12/24/2013	Last EDR Contact: 06/01/2012
Number of Days to Update: 176	Next Scheduled EDR Contact: N/A
	Data Release Frequency: Varies

RI RGA LF: Recovered Government Archive Solid Waste Facilities List

The EDR Recovered Government Archive Landfill database provides a list of landfills derived from historical databases and includes many records that no longer appear in current government lists. Compiled from Records formerly available from the Department of Environmental Management in Rhode Island.

GOVERNMENT RECORDS SEARCHED / DATA CURRENCY TRACKING

Date of Government Version: N/A
Date Data Arrived at EDR: 07/01/2013
Date Made Active in Reports: 01/17/2014
Number of Days to Update: 200

Source: Department of Environmental Management
Telephone: N/A
Last EDR Contact: 06/01/2012
Next Scheduled EDR Contact: N/A
Data Release Frequency: Varies

RI RGA LUST: Recovered Government Archive Leaking Underground Storage Tank

The EDR Recovered Government Archive Leaking Underground Storage Tank database provides a list of LUST incidents derived from historical databases and includes many records that no longer appear in current government lists. Compiled from Records formerly available from the Department of Environmental Management in Rhode Island.

Date of Government Version: N/A
Date Data Arrived at EDR: 07/01/2013
Date Made Active in Reports: 01/03/2014
Number of Days to Update: 186

Source: Department of Environmental Management
Telephone: N/A
Last EDR Contact: 06/01/2012
Next Scheduled EDR Contact: N/A
Data Release Frequency: Varies

MA RGA LUST: Recovered Government Archive Leaking Underground Storage Tank

The EDR Recovered Government Archive Leaking Underground Storage Tank database provides a list of LUST incidents derived from historical databases and includes many records that no longer appear in current government lists. Compiled from Records formerly available from the Department of Environmental Protection in Massachusetts.

Date of Government Version: N/A
Date Data Arrived at EDR: 07/01/2013
Date Made Active in Reports: 12/24/2013
Number of Days to Update: 176

Source: Department of Environmental Protection
Telephone: N/A
Last EDR Contact: 06/01/2012
Next Scheduled EDR Contact: N/A
Data Release Frequency: Varies

OTHER DATABASE(S)

Depending on the geographic area covered by this report, the data provided in these specialty databases may or may not be complete. For example, the existence of wetlands information data in a specific report does not mean that all wetlands in the area covered by the report are included. Moreover, the absence of any reported wetlands information does not necessarily mean that wetlands do not exist in the area covered by the report.

CT MANIFEST: Hazardous Waste Manifest Data

Facility and manifest data. Manifest is a document that lists and tracks hazardous waste from the generator through transporters to a tsd facility.

Date of Government Version: 05/14/2019
Date Data Arrived at EDR: 05/14/2019
Date Made Active in Reports: 08/05/2019
Number of Days to Update: 83

Source: Department of Energy & Environmental Protection
Telephone: 860-424-3375
Last EDR Contact: 08/07/2019
Next Scheduled EDR Contact: 11/25/2019
Data Release Frequency: No Update Planned

NJ MANIFEST: Manifest Information

Hazardous waste manifest information.

Date of Government Version: 12/31/2018
Date Data Arrived at EDR: 04/10/2019
Date Made Active in Reports: 05/16/2019
Number of Days to Update: 36

Source: Department of Environmental Protection
Telephone: N/A
Last EDR Contact: 07/09/2019
Next Scheduled EDR Contact: 10/21/2019
Data Release Frequency: Annually

NY MANIFEST: Facility and Manifest Data

Manifest is a document that lists and tracks hazardous waste from the generator through transporters to a TSD facility.

GOVERNMENT RECORDS SEARCHED / DATA CURRENCY TRACKING

Date of Government Version: 01/01/2019
Date Data Arrived at EDR: 05/01/2019
Date Made Active in Reports: 06/21/2019
Number of Days to Update: 51

Source: Department of Environmental Conservation
Telephone: 518-402-8651
Last EDR Contact: 07/29/2019
Next Scheduled EDR Contact: 11/11/2019
Data Release Frequency: Quarterly

PA MANIFEST: Manifest Information

Hazardous waste manifest information.

Date of Government Version: 06/30/2018
Date Data Arrived at EDR: 07/19/2019
Date Made Active in Reports: 09/10/2019
Number of Days to Update: 53

Source: Department of Environmental Protection
Telephone: 717-783-8990
Last EDR Contact: 07/15/2019
Next Scheduled EDR Contact: 10/28/2019
Data Release Frequency: Annually

VT MANIFEST: Hazardous Waste Manifest Data

Hazardous waste manifest information.

Date of Government Version: 04/22/2019
Date Data Arrived at EDR: 04/23/2019
Date Made Active in Reports: 06/25/2019
Number of Days to Update: 63

Source: Department of Environmental Conservation
Telephone: 802-241-3443
Last EDR Contact: 07/15/2019
Next Scheduled EDR Contact: 10/28/2019
Data Release Frequency: Annually

WI MANIFEST: Manifest Information

Hazardous waste manifest information.

Date of Government Version: 05/31/2018
Date Data Arrived at EDR: 06/19/2019
Date Made Active in Reports: 09/03/2019
Number of Days to Update: 76

Source: Department of Natural Resources
Telephone: N/A
Last EDR Contact: 09/06/2019
Next Scheduled EDR Contact: 12/23/2019
Data Release Frequency: Annually

Oil/Gas Pipelines

Source: PennWell Corporation

Petroleum Bundle (Crude Oil, Refined Products, Petrochemicals, Gas Liquids (LPG/NGL), and Specialty Gases (Miscellaneous)) N = Natural Gas Bundle (Natural Gas, Gas Liquids (LPG/NGL), and Specialty Gases (Miscellaneous)). This map includes information copyrighted by PennWell Corporation. This information is provided on a best effort basis and PennWell Corporation does not guarantee its accuracy nor warrant its fitness for any particular purpose. Such information has been reprinted with the permission of PennWell.

Electric Power Transmission Line Data

Source: PennWell Corporation

This map includes information copyrighted by PennWell Corporation. This information is provided on a best effort basis and PennWell Corporation does not guarantee its accuracy nor warrant its fitness for any particular purpose. Such information has been reprinted with the permission of PennWell.

Sensitive Receptors: There are individuals deemed sensitive receptors due to their fragile immune systems and special sensitivity to environmental discharges. These sensitive receptors typically include the elderly, the sick, and children. While the location of all sensitive receptors cannot be determined, EDR indicates those buildings and facilities - schools, daycares, hospitals, medical centers, and nursing homes - where individuals who are sensitive receptors are likely to be located.

AHA Hospitals:

Source: American Hospital Association, Inc.

Telephone: 312-280-5991

The database includes a listing of hospitals based on the American Hospital Association's annual survey of hospitals.

Medical Centers: Provider of Services Listing

Source: Centers for Medicare & Medicaid Services

Telephone: 410-786-3000

A listing of hospitals with Medicare provider number, produced by Centers of Medicare & Medicaid Services, a federal agency within the U.S. Department of Health and Human Services.

Nursing Homes

Source: National Institutes of Health

Telephone: 301-594-6248

Information on Medicare and Medicaid certified nursing homes in the United States.

GOVERNMENT RECORDS SEARCHED / DATA CURRENCY TRACKING

Public Schools

Source: National Center for Education Statistics

Telephone: 202-502-7300

The National Center for Education Statistics' primary database on elementary and secondary public education in the United States. It is a comprehensive, annual, national statistical database of all public elementary and secondary schools and school districts, which contains data that are comparable across all states.

Private Schools

Source: National Center for Education Statistics

Telephone: 202-502-7300

The National Center for Education Statistics' primary database on private school locations in the United States.

Daycare Centers: Day Care Provider Listing

Source: Department of Children, Youth & Families

Telephone: 401-528-3624

Flood Zone Data: This data was obtained from the Federal Emergency Management Agency (FEMA). It depicts 100-year and 500-year flood zones as defined by FEMA. It includes the National Flood Hazard Layer (NFHL) which incorporates Flood Insurance Rate Map (FIRM) data and Q3 data from FEMA in areas not covered by NFHL.

Source: FEMA

Telephone: 877-336-2627

Date of Government Version: 2003, 2015

NWI: National Wetlands Inventory. This data, available in select counties across the country, was obtained by EDR in 2002, 2005 and 2010 from the U.S. Fish and Wildlife Service.

State Wetlands Data: Wetland Inventory

Source: US Fish & Wildlife Service

Telephone: 703-358-2171

Current USGS 7.5 Minute Topographic Map

Source: U.S. Geological Survey

STREET AND ADDRESS INFORMATION

© 2015 TomTom North America, Inc. All rights reserved. This material is proprietary and the subject of copyright protection and other intellectual property rights owned by or licensed to Tele Atlas North America, Inc. The use of this material is subject to the terms of a license agreement. You will be held liable for any unauthorized copying or disclosure of this material.

GEOCHECK[®] - PHYSICAL SETTING SOURCE ADDENDUM

TARGET PROPERTY ADDRESS

RIVER STREET CORRIDOR
775 RIVER STREET
WOONSOCKET, RI 02895

TARGET PROPERTY COORDINATES

Latitude (North):	42.006384 - 42° 0' 22.98"
Longitude (West):	71.526443 - 71° 31' 35.19"
Universal Transverse Mercator:	Zone 19
UTM X (Meters):	290774.0
UTM Y (Meters):	4653359.5
Elevation:	159 ft. above sea level

USGS TOPOGRAPHIC MAP

Target Property Map:	5645758 BLACKSTONE, MA
Version Date:	2012
South Map:	5642169 GEORGIAVILLE, RI
Version Date:	2012

EDR's GeoCheck Physical Setting Source Addendum is provided to assist the environmental professional in forming an opinion about the impact of potential contaminant migration.

Assessment of the impact of contaminant migration generally has two principle investigative components:

1. Groundwater flow direction, and
2. Groundwater flow velocity.

Groundwater flow direction may be impacted by surface topography, hydrology, hydrogeology, characteristics of the soil, and nearby wells. Groundwater flow velocity is generally impacted by the nature of the geologic strata.

GEOCHECK® - PHYSICAL SETTING SOURCE SUMMARY

GROUNDWATER FLOW DIRECTION INFORMATION

Groundwater flow direction for a particular site is best determined by a qualified environmental professional using site-specific well data. If such data is not reasonably ascertainable, it may be necessary to rely on other sources of information, such as surface topographic information, hydrologic information, hydrogeologic data collected on nearby properties, and regional groundwater flow information (from deep aquifers).

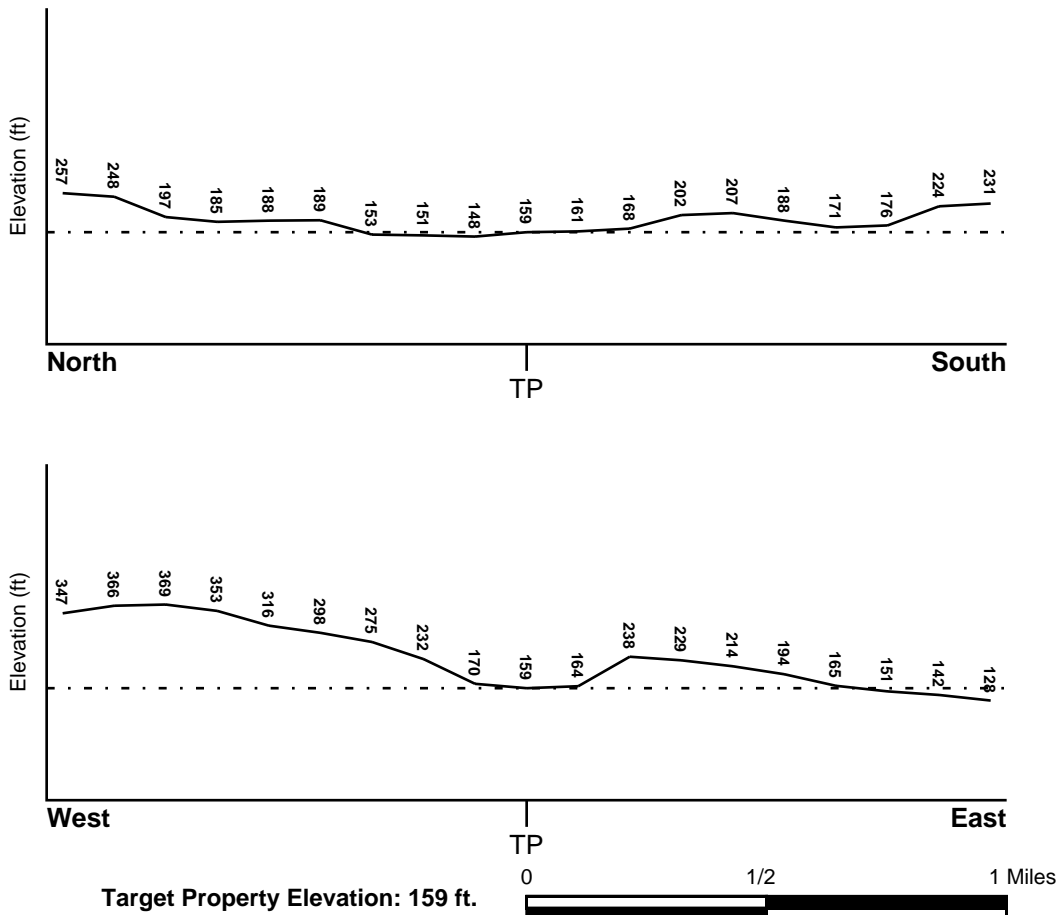
TOPOGRAPHIC INFORMATION

Surface topography may be indicative of the direction of surficial groundwater flow. This information can be used to assist the environmental professional in forming an opinion about the impact of nearby contaminated properties or, should contamination exist on the target property, what downgradient sites might be impacted.

TARGET PROPERTY TOPOGRAPHY

General Topographic Gradient: General North

SURROUNDING TOPOGRAPHY: ELEVATION PROFILES



Source: Topography has been determined from the USGS 7.5' Digital Elevation Model and should be evaluated on a relative (not an absolute) basis. Relative elevation information between sites of close proximity should be field verified.

GEOCHECK® - PHYSICAL SETTING SOURCE SUMMARY

HYDROLOGIC INFORMATION

Surface water can act as a hydrologic barrier to groundwater flow. Such hydrologic information can be used to assist the environmental professional in forming an opinion about the impact of nearby contaminated properties or, should contamination exist on the target property, what downgradient sites might be impacted.

Refer to the Physical Setting Source Map following this summary for hydrologic information (major waterways and bodies of water).

FEMA FLOOD ZONE

<u>Flood Plain Panel at Target Property</u>	<u>FEMA Source Type</u>
44007C0069G	FEMA FIRM Flood data
<u>Additional Panels in search area:</u>	<u>FEMA Source Type</u>
44007C0068G	FEMA FIRM Flood data
44007C0157G	FEMA FIRM Flood data
44007C0156G	FEMA FIRM Flood data

NATIONAL WETLAND INVENTORY

<u>NWI Quad at Target Property</u>	<u>NWI Electronic Data Coverage</u>
BLACKSTONE	YES - refer to the Overview Map and Detail Map

HYDROGEOLOGIC INFORMATION

Hydrogeologic information obtained by installation of wells on a specific site can often be an indicator of groundwater flow direction in the immediate area. Such hydrogeologic information can be used to assist the environmental professional in forming an opinion about the impact of nearby contaminated properties or, should contamination exist on the target property, what downgradient sites might be impacted.

AQUIFLOW®

Search Radius: 1.000 Mile.

EDR has developed the AQUIFLOW Information System to provide data on the general direction of groundwater flow at specific points. EDR has reviewed reports submitted by environmental professionals to regulatory authorities at select sites and has extracted the date of the report, groundwater flow direction as determined hydrogeologically, and the depth to water table.

<u>MAP ID</u>	<u>LOCATION FROM TP</u>	<u>GENERAL DIRECTION GROUNDWATER FLOW</u>
Not Reported		

GEOCHECK® - PHYSICAL SETTING SOURCE SUMMARY

GROUNDWATER FLOW VELOCITY INFORMATION

Groundwater flow velocity information for a particular site is best determined by a qualified environmental professional using site specific geologic and soil strata data. If such data are not reasonably ascertainable, it may be necessary to rely on other sources of information, including geologic age identification, rock stratigraphic unit and soil characteristics data collected on nearby properties and regional soil information. In general, contaminant plumes move more quickly through sandy-gravelly types of soils than silty-clayey types of soils.

GEOLOGIC INFORMATION IN GENERAL AREA OF TARGET PROPERTY

Geologic information can be used by the environmental professional in forming an opinion about the relative speed at which contaminant migration may be occurring.

ROCK STRATIGRAPHIC UNIT

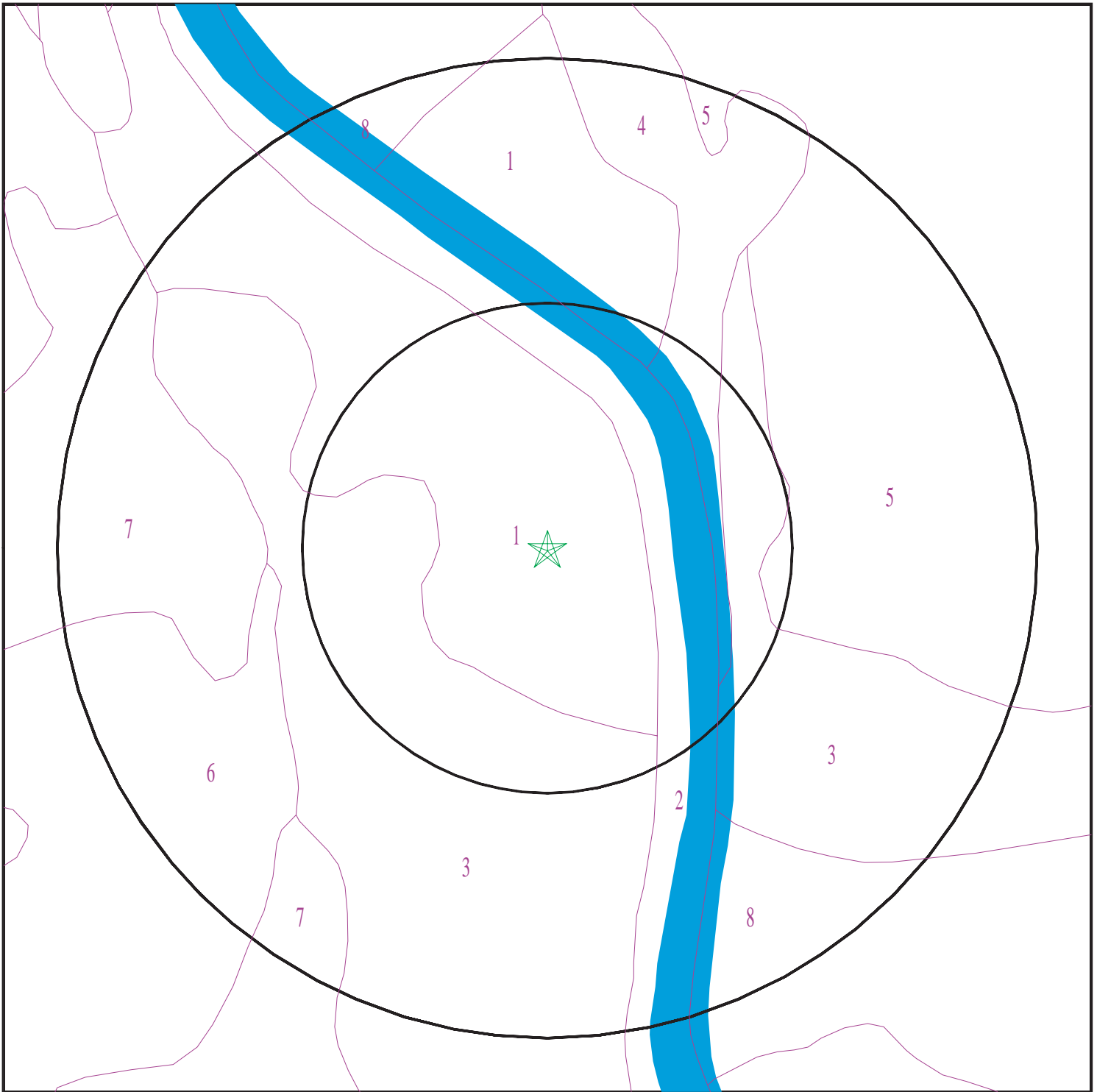
Era:	Precambrian
System:	Precambrian
Series:	Z Sedimentary rocks
Code:	Z (decoded above as Era, System & Series)

GEOLOGIC AGE IDENTIFICATION

Category: Stratified Sequence

Geologic Age and Rock Stratigraphic Unit Source: P.G. Schruben, R.E. Arndt and W.J. Bawiec, Geology of the Conterminous U.S. at 1:2,500,000 Scale - a digital representation of the 1974 P.B. King and H.M. Beikman Map, USGS Digital Data Series DDS - 11 (1994).

SSURGO SOIL MAP - 5786927.2s



- ★ Target Property
- ∩ SSURGO Soil
- ∩ Water



SITE NAME: River Street Corridor
ADDRESS: 775 River Street
Woonsocket RI 02895
LAT/LONG: 42.006384 / 71.526443

CLIENT: Beta Engineering Inc.
CONTACT: Joe Mcloughlin
INQUIRY #: 5786927.2s
DATE: September 12, 2019 2:32 pm

GEOCHECK® - PHYSICAL SETTING SOURCE SUMMARY

DOMINANT SOIL COMPOSITION IN GENERAL AREA OF TARGET PROPERTY

The U.S. Department of Agriculture's (USDA) Soil Conservation Service (SCS) leads the National Cooperative Soil Survey (NCSS) and is responsible for collecting, storing, maintaining and distributing soil survey information for privately owned lands in the United States. A soil map in a soil survey is a representation of soil patterns in a landscape. The following information is based on Soil Conservation Service SSURGO data.

Soil Map ID: 1

Soil Component Name: Udorthents

Soil Surface Texture:
Hydrologic Group: Not reported

Soil Drainage Class:
Hydric Status: Unknown

Corrosion Potential - Uncoated Steel: Not Reported

Depth to Bedrock Min: > 0 inches

Depth to Watertable Min: > 0 inches

Soil Layer Information							
Layer	Boundary		Soil Texture Class	Classification		Saturated hydraulic conductivity micro m/sec	Soil Reaction (pH)
	Upper	Lower		AASHTO Group	Unified Soil		
1	0 inches	11 inches		Not reported	Not reported	Max: 141.14 Min: 42.34	Max: 6 Min: 3.6
2	11 inches	25 inches		Not reported	Not reported	Max: 141.14 Min: 42.34	Max: 6 Min: 3.6
3	25 inches	59 inches		Not reported	Not reported	Max: 141.14 Min: 42.34	Max: 6 Min: 3.6

Soil Map ID: 2

Soil Component Name: Water

Soil Surface Texture:
Hydrologic Group: Not reported

Soil Drainage Class:
Hydric Status: Unknown

Corrosion Potential - Uncoated Steel: Not Reported

Depth to Bedrock Min: > 0 inches

Depth to Watertable Min: > 0 inches

No Layer Information available.

GEOCHECK® - PHYSICAL SETTING SOURCE SUMMARY

Soil Map ID: 3

Soil Component Name: Urban land

Soil Surface Texture:
Hydrologic Group: Class A - High infiltration rates. Soils are deep, well drained to excessively drained sands and gravels.

Soil Drainage Class:
Hydric Status: Unknown

Corrosion Potential - Uncoated Steel: Not Reported

Depth to Bedrock Min: > 0 inches

Depth to Watertable Min: > 0 inches

Soil Layer Information							
Layer	Boundary		Soil Texture Class	Classification		Saturated hydraulic conductivity micro m/sec	Soil Reaction (pH)
	Upper	Lower		AASHTO Group	Unified Soil		
1	0 inches	5 inches		Not reported	Not reported	Max: 0.01 Min: 0	Max: Min:

Soil Map ID: 4

Soil Component Name: Hinckley

Soil Surface Texture:
Hydrologic Group: Class A - High infiltration rates. Soils are deep, well drained to excessively drained sands and gravels.

Soil Drainage Class: Excessively drained

Hydric Status: Not hydric

Corrosion Potential - Uncoated Steel: Low

Depth to Bedrock Min: > 0 inches

Depth to Watertable Min: > 0 inches

GEOCHECK® - PHYSICAL SETTING SOURCE SUMMARY

Soil Layer Information							
Layer	Boundary		Soil Texture Class	Classification		Saturated hydraulic conductivity micro m/sec	Soil Reaction (pH)
	Upper	Lower		AASHTO Group	Unified Soil		
1	0 inches	9 inches		Not reported	Not reported	Max: 705 Min: 141.14	Max: 6 Min: 3.6
2	9 inches	16 inches		Not reported	Not reported	Max: 705 Min: 141.14	Max: 6 Min: 3.6
3	16 inches	59 inches		Not reported	Not reported	Max: 705 Min: 141.14	Max: 6 Min: 3.6

Soil Map ID: 5

Soil Component Name: Canton

Soil Surface Texture:
Hydrologic Group: Class B - Moderate infiltration rates. Deep and moderately deep, moderately well and well drained soils with moderately coarse textures.

Soil Drainage Class: Well drained

Hydric Status: Unknown

Corrosion Potential - Uncoated Steel: Low

Depth to Bedrock Min: > 0 inches

Depth to Watertable Min: > 0 inches

Soil Layer Information							
Layer	Boundary		Soil Texture Class	Classification		Saturated hydraulic conductivity micro m/sec	Soil Reaction (pH)
	Upper	Lower		AASHTO Group	Unified Soil		
1	0 inches	3 inches		Not reported	Not reported	Max: 141.14 Min: 42.34	Max: 6 Min: 3.6
2	3 inches	22 inches		Not reported	Not reported	Max: 141.14 Min: 42.34	Max: 6 Min: 3.6
3	22 inches	59 inches		Not reported	Not reported	Max: 141.14 Min: 42.34	Max: 6 Min: 3.6

GEOCHECK® - PHYSICAL SETTING SOURCE SUMMARY

Soil Map ID: 6

Soil Component Name: Canton

Soil Surface Texture:
Hydrologic Group: Class B - Moderate infiltration rates. Deep and moderately deep, moderately well and well drained soils with moderately coarse textures.

Soil Drainage Class: Well drained

Hydric Status: Unknown

Corrosion Potential - Uncoated Steel: Low

Depth to Bedrock Min: > 5 inches

Depth to Watertable Min: > 0 inches

Soil Layer Information							
Layer	Boundary		Soil Texture Class	Classification		Saturated hydraulic conductivity micro m/sec	Soil Reaction (pH)
	Upper	Lower		AASHTO Group	Unified Soil		
1	0 inches	3 inches		Not reported	Not reported	Max: 141.14 Min: 42.34	Max: 6 Min: 3.6
2	3 inches	22 inches		Not reported	Not reported	Max: 141.14 Min: 42.34	Max: 6 Min: 3.6
3	22 inches	59 inches		Not reported	Not reported	Max: 141.14 Min: 42.34	Max: 6 Min: 3.6

Soil Map ID: 7

Soil Component Name: Canton

Soil Surface Texture:
Hydrologic Group: Class B - Moderate infiltration rates. Deep and moderately deep, moderately well and well drained soils with moderately coarse textures.

Soil Drainage Class: Well drained

Hydric Status: Unknown

Corrosion Potential - Uncoated Steel: Low

Depth to Bedrock Min: > 0 inches

Depth to Watertable Min: > 0 inches

GEOCHECK® - PHYSICAL SETTING SOURCE SUMMARY

Soil Layer Information							
Layer	Boundary		Soil Texture Class	Classification		Saturated hydraulic conductivity micro m/sec	Soil Reaction (pH)
	Upper	Lower		AASHTO Group	Unified Soil		
1	0 inches	3 inches		Not reported	Not reported	Max: 141.14 Min: 42.34	Max: 6 Min: 3.6
2	3 inches	22 inches		Not reported	Not reported	Max: 141.14 Min: 42.34	Max: 6 Min: 3.6
3	22 inches	59 inches		Not reported	Not reported	Max: 141.14 Min: 42.34	Max: 6 Min: 3.6

Soil Map ID: 8

Soil Component Name: Urban land

Soil Surface Texture:
Hydrologic Group: Class B - Moderate infiltration rates. Deep and moderately deep, moderately well and well drained soils with moderately coarse textures.

Soil Drainage Class:
Hydric Status: Unknown

Corrosion Potential - Uncoated Steel: Not Reported

Depth to Bedrock Min: > 0 inches

Depth to Watertable Min: > 0 inches

No Layer Information available.

LOCAL / REGIONAL WATER AGENCY RECORDS

EDR Local/Regional Water Agency records provide water well information to assist the environmental professional in assessing sources that may impact ground water flow direction, and in forming an opinion about the impact of contaminant migration on nearby drinking water wells.

WELL SEARCH DISTANCE INFORMATION

<u>DATABASE</u>	<u>SEARCH DISTANCE (miles)</u>
Federal USGS	1.000
Federal FRDS PWS	Nearest PWS within 1 mile
State Database	1.000

GEOCHECK® - PHYSICAL SETTING SOURCE SUMMARY

FEDERAL USGS WELL INFORMATION

MAP ID	WELL ID	LOCATION FROM TP
A1	USGS40001050333	0 - 1/8 Mile ESE
A2	USGS40001050332	0 - 1/8 Mile East
A3	USGS40001050335	0 - 1/8 Mile ENE
A4	USGS40001050330	0 - 1/8 Mile ESE
5	USGS40001050345	0 - 1/8 Mile North
B6	USGS40001050328	0 - 1/8 Mile SE
B7	USGS40001050319	1/8 - 1/4 Mile SSE
8	USGS40001050349	1/8 - 1/4 Mile NNW
C9	USGS40001050314	1/8 - 1/4 Mile SSE
10	USGS40001050355	1/8 - 1/4 Mile North
C11	USGS40001050311	1/4 - 1/2 Mile SSE
12	USGS40001050350	1/4 - 1/2 Mile NW
13	USGS40001050354	1/4 - 1/2 Mile NW
14	USGS40001050303	1/4 - 1/2 Mile SSE
D15	USGS40001050360	1/4 - 1/2 Mile NNW
D16	USGS40001050361	1/4 - 1/2 Mile NNW
D17	USGS40001050362	1/4 - 1/2 Mile NNW
E18	USGS40001050307	1/4 - 1/2 Mile SSE
E19	USGS40001050306	1/4 - 1/2 Mile SE
F20	USGS40001050368	1/4 - 1/2 Mile NNW
F21	USGS40001050369	1/4 - 1/2 Mile NNW
22	USGS40001050301	1/4 - 1/2 Mile SE
23	USGS40001050281	1/2 - 1 Mile SSE
G24	USGS40001050300	1/2 - 1 Mile SE
G25	USGS40001050295	1/2 - 1 Mile SE
26	USGS40001050286	1/2 - 1 Mile SE
28	USGS40001050271	1/2 - 1 Mile South
H29	USGS40001050310	1/2 - 1 Mile ESE
30	USGS40001050348	1/2 - 1 Mile ENE
31	USGS40001050305	1/2 - 1 Mile ESE
32	USGS40000463931	1/2 - 1 Mile NNW
I33	USGS40001050299	1/2 - 1 Mile ESE
J34	USGS40001050334	1/2 - 1 Mile East
I35	USGS40001050288	1/2 - 1 Mile ESE
36	USGS40001050342	1/2 - 1 Mile East
J37	USGS40001050331	1/2 - 1 Mile East
38	USGS40001050321	1/2 - 1 Mile East
39	USGS40001050359	1/2 - 1 Mile ENE
40	USGS40001050370	1/2 - 1 Mile ENE
41	USGS40001050257	1/2 - 1 Mile South
42	USGS40001050327	1/2 - 1 Mile East

FEDERAL FRDS PUBLIC WATER SUPPLY SYSTEM INFORMATION

MAP ID	WELL ID	LOCATION FROM TP
H27	RI2980048	1/2 - 1 Mile ESE

Note: PWS System location is not always the same as well location.

GEOCHECK® - PHYSICAL SETTING SOURCE SUMMARY

STATE DATABASE WELL INFORMATION

MAP ID

WELL ID

LOCATION
FROM TP

No Wells Found

PHYSICAL SETTING SOURCE MAP - 5786927.2s



- County Boundary
- Major Roads
- Contour Lines
- Earthquake epicenter, Richter 5 or greater
- Water Wells
- Public Water Supply Wells
- Cluster of Multiple Icons
- Groundwater Flow Direction
- Indeterminate Groundwater Flow at Location
- Groundwater Flow Varies at Location
- EPA Designated Sole Src. Aq.

SITE NAME: River Street Corridor
 ADDRESS: 775 River Street
 Woonsocket RI 02895
 LAT/LONG: 42.006384 / 71.526443

CLIENT: Beta Engineering Inc.
 CONTACT: Joe Mcloughlin
 INQUIRY #: 5786927.2s
 DATE: September 12, 2019 2:31 pm

GEOCHECK® - PHYSICAL SETTING SOURCE MAP FINDINGS

Map ID
Direction
Distance
Elevation

Database EDR ID Number

A1
ESE
0 - 1/8 Mile
Lower

FED USGS USGS40001050333

Organization ID:	USGS-MA		
Organization Name:	USGS Massachusetts Water Science Center		
Monitor Location:	RI-WTW 132	Type:	Well
Description:	Not Reported	HUC:	01090003
Drainage Area:	Not Reported	Drainage Area Units:	Not Reported
Contrib Drainage Area:	Not Reported	Contrib Drainage Area Unts:	Not Reported
Aquifer:	Not Reported	Formation Type:	Not Reported
Aquifer Type:	Not Reported	Construction Date:	1951
Well Depth:	21	Well Depth Units:	ft
Well Hole Depth:	Not Reported	Well Hole Depth Units:	Not Reported

A2
East
0 - 1/8 Mile
Lower

FED USGS USGS40001050332

Organization ID:	USGS-MA		
Organization Name:	USGS Massachusetts Water Science Center		
Monitor Location:	RI-WTX 171	Type:	Well
Description:	Not Reported	HUC:	01090003
Drainage Area:	Not Reported	Drainage Area Units:	Not Reported
Contrib Drainage Area:	Not Reported	Contrib Drainage Area Unts:	Not Reported
Aquifer:	Not Reported	Formation Type:	Not Reported
Aquifer Type:	Not Reported	Construction Date:	1956
Well Depth:	32	Well Depth Units:	ft
Well Hole Depth:	Not Reported	Well Hole Depth Units:	Not Reported

A3
ENE
0 - 1/8 Mile
Lower

FED USGS USGS40001050335

Organization ID:	USGS-MA		
Organization Name:	USGS Massachusetts Water Science Center		
Monitor Location:	RI-WTX 172	Type:	Well
Description:	Not Reported	HUC:	01090003
Drainage Area:	Not Reported	Drainage Area Units:	Not Reported
Contrib Drainage Area:	Not Reported	Contrib Drainage Area Unts:	Not Reported
Aquifer:	Not Reported	Formation Type:	Not Reported
Aquifer Type:	Not Reported	Construction Date:	1956
Well Depth:	23	Well Depth Units:	ft
Well Hole Depth:	Not Reported	Well Hole Depth Units:	Not Reported

GEOCHECK® - PHYSICAL SETTING SOURCE MAP FINDINGS

Map ID
Direction
Distance
Elevation

Database EDR ID Number

A4
ESE
0 - 1/8 Mile
Lower

FED USGS USGS40001050330

Organization ID:	USGS-MA		
Organization Name:	USGS Massachusetts Water Science Center		
Monitor Location:	RI-WTX 170	Type:	Well
Description:	Not Reported	HUC:	01090003
Drainage Area:	Not Reported	Drainage Area Units:	Not Reported
Contrib Drainage Area:	Not Reported	Contrib Drainage Area Unts:	Not Reported
Aquifer:	Not Reported	Formation Type:	Not Reported
Aquifer Type:	Not Reported	Construction Date:	1956
Well Depth:	18	Well Depth Units:	ft
Well Hole Depth:	Not Reported	Well Hole Depth Units:	Not Reported

5
North
0 - 1/8 Mile
Lower

FED USGS USGS40001050345

Organization ID:	USGS-MA		
Organization Name:	USGS Massachusetts Water Science Center		
Monitor Location:	RI-WTW 133	Type:	Well
Description:	Not Reported	HUC:	01090003
Drainage Area:	Not Reported	Drainage Area Units:	Not Reported
Contrib Drainage Area:	Not Reported	Contrib Drainage Area Unts:	Not Reported
Aquifer:	Not Reported	Formation Type:	Not Reported
Aquifer Type:	Not Reported	Construction Date:	Not Reported
Well Depth:	61	Well Depth Units:	ft
Well Hole Depth:	Not Reported	Well Hole Depth Units:	Not Reported

B6
SE
0 - 1/8 Mile
Lower

FED USGS USGS40001050328

Organization ID:	USGS-MA		
Organization Name:	USGS Massachusetts Water Science Center		
Monitor Location:	RI-WTX 61	Type:	Well
Description:	Not Reported	HUC:	01090003
Drainage Area:	Not Reported	Drainage Area Units:	Not Reported
Contrib Drainage Area:	Not Reported	Contrib Drainage Area Unts:	Not Reported
Aquifer:	Not Reported	Formation Type:	Not Reported
Aquifer Type:	Not Reported	Construction Date:	1939
Well Depth:	27	Well Depth Units:	ft
Well Hole Depth:	Not Reported	Well Hole Depth Units:	Not Reported

GEOCHECK® - PHYSICAL SETTING SOURCE MAP FINDINGS

Map ID
Direction
Distance
Elevation

Database EDR ID Number

B7
SSE
1/8 - 1/4 Mile
Lower

FED USGS USGS40001050319

Organization ID:	USGS-MA		
Organization Name:	USGS Massachusetts Water Science Center		
Monitor Location:	RI-WTX 166	Type:	Well
Description:	Not Reported	HUC:	01090003
Drainage Area:	Not Reported	Drainage Area Units:	Not Reported
Contrib Drainage Area:	Not Reported	Contrib Drainage Area Unts:	Not Reported
Aquifer:	Not Reported	Formation Type:	Not Reported
Aquifer Type:	Not Reported	Construction Date:	1956
Well Depth:	80	Well Depth Units:	ft
Well Hole Depth:	Not Reported	Well Hole Depth Units:	Not Reported

Ground water levels,Number of Measurements:	1	Level reading date:	1956-09-01
Feet below surface:	6.00	Feet to sea level:	Not Reported
Note:	Not Reported		

8
NNW
1/8 - 1/4 Mile
Lower

FED USGS USGS40001050349

Organization ID:	USGS-MA		
Organization Name:	USGS Massachusetts Water Science Center		
Monitor Location:	RI-WTX 72	Type:	Well
Description:	Not Reported	HUC:	01090003
Drainage Area:	Not Reported	Drainage Area Units:	Not Reported
Contrib Drainage Area:	Not Reported	Contrib Drainage Area Unts:	Not Reported
Aquifer:	Not Reported	Formation Type:	Not Reported
Aquifer Type:	Not Reported	Construction Date:	1939
Well Depth:	59	Well Depth Units:	ft
Well Hole Depth:	Not Reported	Well Hole Depth Units:	Not Reported

C9
SSE
1/8 - 1/4 Mile
Higher

FED USGS USGS40001050314

Organization ID:	USGS-MA		
Organization Name:	USGS Massachusetts Water Science Center		
Monitor Location:	RI-WTX 63	Type:	Well
Description:	Not Reported	HUC:	01090003
Drainage Area:	Not Reported	Drainage Area Units:	Not Reported
Contrib Drainage Area:	Not Reported	Contrib Drainage Area Unts:	Not Reported
Aquifer:	Not Reported	Formation Type:	Not Reported
Aquifer Type:	Not Reported	Construction Date:	1939
Well Depth:	62	Well Depth Units:	ft
Well Hole Depth:	Not Reported	Well Hole Depth Units:	Not Reported

Ground water levels,Number of Measurements:	1	Level reading date:	1939-05-01
Feet below surface:	10.00	Feet to sea level:	Not Reported
Note:	Not Reported		

GEOCHECK® - PHYSICAL SETTING SOURCE MAP FINDINGS

Map ID
 Direction
 Distance
 Elevation

Database EDR ID Number

10
North
1/8 - 1/4 Mile
Lower

FED USGS USGS40001050355

Organization ID:	USGS-MA		
Organization Name:	USGS Massachusetts Water Science Center		
Monitor Location:	RI-WTX 59	Type:	Well
Description:	Not Reported	HUC:	01090003
Drainage Area:	Not Reported	Drainage Area Units:	Not Reported
Contrib Drainage Area:	Not Reported	Contrib Drainage Area Unts:	Not Reported
Aquifer:	Not Reported	Formation Type:	Not Reported
Aquifer Type:	Not Reported	Construction Date:	1939
Well Depth:	92	Well Depth Units:	ft
Well Hole Depth:	Not Reported	Well Hole Depth Units:	Not Reported

C11
SSE
1/4 - 1/2 Mile
Higher

FED USGS USGS40001050311

Organization ID:	USGS-MA		
Organization Name:	USGS Massachusetts Water Science Center		
Monitor Location:	RI-WTW 159	Type:	Well
Description:	Not Reported	HUC:	01090003
Drainage Area:	Not Reported	Drainage Area Units:	Not Reported
Contrib Drainage Area:	Not Reported	Contrib Drainage Area Unts:	Not Reported
Aquifer:	Not Reported	Formation Type:	Not Reported
Aquifer Type:	Not Reported	Construction Date:	1955
Well Depth:	50	Well Depth Units:	ft
Well Hole Depth:	Not Reported	Well Hole Depth Units:	Not Reported

Ground water levels,Number of Measurements:	1	Level reading date:	1955-11-01
Feet below surface:	10.00	Feet to sea level:	Not Reported
Note:	Not Reported		

12
NW
1/4 - 1/2 Mile
Higher

FED USGS USGS40001050350

Organization ID:	USGS-MA		
Organization Name:	USGS Massachusetts Water Science Center		
Monitor Location:	RI-WTW 86	Type:	Well
Description:	Not Reported	HUC:	01090003
Drainage Area:	Not Reported	Drainage Area Units:	Not Reported
Contrib Drainage Area:	Not Reported	Contrib Drainage Area Unts:	Not Reported
Aquifer:	Not Reported	Formation Type:	Not Reported
Aquifer Type:	Not Reported	Construction Date:	1913
Well Depth:	200	Well Depth Units:	ft
Well Hole Depth:	Not Reported	Well Hole Depth Units:	Not Reported

GEOCHECK® - PHYSICAL SETTING SOURCE MAP FINDINGS

Map ID
Direction
Distance
Elevation

Database EDR ID Number

13
NW
1/4 - 1/2 Mile
Lower

FED USGS USGS40001050354

Organization ID:	USGS-MA		
Organization Name:	USGS Massachusetts Water Science Center		
Monitor Location:	RI-WTX 71	Type:	Well
Description:	Not Reported	HUC:	01090003
Drainage Area:	Not Reported	Drainage Area Units:	Not Reported
Contrib Drainage Area:	Not Reported	Contrib Drainage Area Unts:	Not Reported
Aquifer:	Not Reported	Formation Type:	Not Reported
Aquifer Type:	Not Reported	Construction Date:	1939
Well Depth:	52	Well Depth Units:	ft
Well Hole Depth:	Not Reported	Well Hole Depth Units:	Not Reported

14
SSE
1/4 - 1/2 Mile
Lower

FED USGS USGS40001050303

Organization ID:	USGS-MA		
Organization Name:	USGS Massachusetts Water Science Center		
Monitor Location:	RI-WTX 81	Type:	Well
Description:	Not Reported	HUC:	01090003
Drainage Area:	Not Reported	Drainage Area Units:	Not Reported
Contrib Drainage Area:	Not Reported	Contrib Drainage Area Unts:	Not Reported
Aquifer:	Not Reported	Formation Type:	Not Reported
Aquifer Type:	Not Reported	Construction Date:	1939
Well Depth:	63	Well Depth Units:	ft
Well Hole Depth:	Not Reported	Well Hole Depth Units:	Not Reported

Ground water levels,Number of Measurements:	1	Level reading date:	1939-06-01
Feet below surface:	20.00	Feet to sea level:	Not Reported
Note:	Not Reported		

D15
NNW
1/4 - 1/2 Mile
Lower

FED USGS USGS40001050360

Organization ID:	USGS-MA		
Organization Name:	USGS Massachusetts Water Science Center		
Monitor Location:	RI-WTW 29	Type:	Well
Description:	Not Reported	HUC:	01090003
Drainage Area:	Not Reported	Drainage Area Units:	Not Reported
Contrib Drainage Area:	Not Reported	Contrib Drainage Area Unts:	Not Reported
Aquifer:	Not Reported	Formation Type:	Not Reported
Aquifer Type:	Not Reported	Construction Date:	1911
Well Depth:	77	Well Depth Units:	ft
Well Hole Depth:	Not Reported	Well Hole Depth Units:	Not Reported

GEOCHECK® - PHYSICAL SETTING SOURCE MAP FINDINGS

Map ID
 Direction
 Distance
 Elevation

Database EDR ID Number

D16
NNW
1/4 - 1/2 Mile
Lower

FED USGS USGS40001050361

Organization ID:	USGS-MA		
Organization Name:	USGS Massachusetts Water Science Center		
Monitor Location:	RI-WTW 30	Type:	Well
Description:	Not Reported	HUC:	01090003
Drainage Area:	Not Reported	Drainage Area Units:	Not Reported
Contrib Drainage Area:	Not Reported	Contrib Drainage Area Unts:	Not Reported
Aquifer:	Not Reported	Formation Type:	Not Reported
Aquifer Type:	Not Reported	Construction Date:	1911
Well Depth:	87	Well Depth Units:	ft
Well Hole Depth:	Not Reported	Well Hole Depth Units:	Not Reported

D17
NNW
1/4 - 1/2 Mile
Lower

FED USGS USGS40001050362

Organization ID:	USGS-MA		
Organization Name:	USGS Massachusetts Water Science Center		
Monitor Location:	RI-WTW 40	Type:	Well
Description:	Not Reported	HUC:	01090003
Drainage Area:	Not Reported	Drainage Area Units:	Not Reported
Contrib Drainage Area:	Not Reported	Contrib Drainage Area Unts:	Not Reported
Aquifer:	Not Reported	Formation Type:	Not Reported
Aquifer Type:	Not Reported	Construction Date:	1911
Well Depth:	74	Well Depth Units:	ft
Well Hole Depth:	Not Reported	Well Hole Depth Units:	Not Reported

E18
SSE
1/4 - 1/2 Mile
Higher

FED USGS USGS40001050307

Organization ID:	USGS-MA		
Organization Name:	USGS Massachusetts Water Science Center		
Monitor Location:	RI-WTW 139	Type:	Well
Description:	Not Reported	HUC:	01090003
Drainage Area:	Not Reported	Drainage Area Units:	Not Reported
Contrib Drainage Area:	Not Reported	Contrib Drainage Area Unts:	Not Reported
Aquifer:	Not Reported	Formation Type:	Not Reported
Aquifer Type:	Not Reported	Construction Date:	1954
Well Depth:	84	Well Depth Units:	ft
Well Hole Depth:	Not Reported	Well Hole Depth Units:	Not Reported

Ground water levels,Number of Measurements:	1	Level reading date:	1954-07-01
Feet below surface:	5.00	Feet to sea level:	Not Reported
Note:	Not Reported		

GEOCHECK® - PHYSICAL SETTING SOURCE MAP FINDINGS

Map ID
Direction
Distance
Elevation

Database EDR ID Number

E19
SE
1/4 - 1/2 Mile
Higher

FED USGS USGS40001050306

Organization ID:	USGS-MA			
Organization Name:	USGS Massachusetts Water Science Center			
Monitor Location:	RI-WTW 138	Type:	Well	
Description:	Not Reported	HUC:	01090003	
Drainage Area:	Not Reported	Drainage Area Units:	Not Reported	
Contrib Drainage Area:	Not Reported	Contrib Drainage Area Unts:	Not Reported	
Aquifer:	Not Reported	Formation Type:	Not Reported	
Aquifer Type:	Not Reported	Construction Date:	1954	
Well Depth:	92	Well Depth Units:	ft	
Well Hole Depth:	Not Reported	Well Hole Depth Units:	Not Reported	

Ground water levels,Number of Measurements:	1	Level reading date:	1954-06-01
Feet below surface:	10.00	Feet to sea level:	Not Reported
Note:	Not Reported		

F20
NNW
1/4 - 1/2 Mile
Lower

FED USGS USGS40001050368

Organization ID:	USGS-MA			
Organization Name:	USGS Massachusetts Water Science Center			
Monitor Location:	RI-WTX 53	Type:	Well	
Description:	Not Reported	HUC:	01090003	
Drainage Area:	Not Reported	Drainage Area Units:	Not Reported	
Contrib Drainage Area:	Not Reported	Contrib Drainage Area Unts:	Not Reported	
Aquifer:	Not Reported	Formation Type:	Not Reported	
Aquifer Type:	Not Reported	Construction Date:	1939	
Well Depth:	84	Well Depth Units:	ft	
Well Hole Depth:	Not Reported	Well Hole Depth Units:	Not Reported	

F21
NNW
1/4 - 1/2 Mile
Lower

FED USGS USGS40001050369

Organization ID:	USGS-MA			
Organization Name:	USGS Massachusetts Water Science Center			
Monitor Location:	RI-WTW 135	Type:	Well	
Description:	Not Reported	HUC:	01090003	
Drainage Area:	Not Reported	Drainage Area Units:	Not Reported	
Contrib Drainage Area:	Not Reported	Contrib Drainage Area Unts:	Not Reported	
Aquifer:	Not Reported	Formation Type:	Not Reported	
Aquifer Type:	Not Reported	Construction Date:	1954	
Well Depth:	84	Well Depth Units:	ft	
Well Hole Depth:	Not Reported	Well Hole Depth Units:	Not Reported	

GEOCHECK® - PHYSICAL SETTING SOURCE MAP FINDINGS

Map ID
Direction
Distance
Elevation

Database EDR ID Number

22
SE
1/4 - 1/2 Mile
Higher

FED USGS USGS40001050301

Organization ID:	USGS-MA		
Organization Name:	USGS Massachusetts Water Science Center		
Monitor Location:	RI-WTX 84	Type:	Well
Description:	Not Reported	HUC:	01090003
Drainage Area:	Not Reported	Drainage Area Units:	Not Reported
Contrib Drainage Area:	Not Reported	Contrib Drainage Area Unts:	Not Reported
Aquifer:	Not Reported	Formation Type:	Not Reported
Aquifer Type:	Not Reported	Construction Date:	1939
Well Depth:	56	Well Depth Units:	ft
Well Hole Depth:	Not Reported	Well Hole Depth Units:	Not Reported

Ground water levels,Number of Measurements:	1	Level reading date:	1939-06-01
Feet below surface:	7.00	Feet to sea level:	Not Reported
Note:	Not Reported		

23
SSE
1/2 - 1 Mile
Higher

FED USGS USGS40001050281

Organization ID:	USGS-MA		
Organization Name:	USGS Massachusetts Water Science Center		
Monitor Location:	RI-WTX 194	Type:	Well
Description:	Not Reported	HUC:	01090003
Drainage Area:	Not Reported	Drainage Area Units:	Not Reported
Contrib Drainage Area:	Not Reported	Contrib Drainage Area Unts:	Not Reported
Aquifer:	Not Reported	Formation Type:	Not Reported
Aquifer Type:	Not Reported	Construction Date:	1972
Well Depth:	52	Well Depth Units:	ft
Well Hole Depth:	Not Reported	Well Hole Depth Units:	Not Reported

Ground water levels,Number of Measurements:	1	Level reading date:	1972-08-01
Feet below surface:	22.00	Feet to sea level:	Not Reported
Note:	Not Reported		

G24
SE
1/2 - 1 Mile
Higher

FED USGS USGS40001050300

Organization ID:	USGS-MA		
Organization Name:	USGS Massachusetts Water Science Center		
Monitor Location:	RI-WTX 82	Type:	Well
Description:	Not Reported	HUC:	01090003
Drainage Area:	Not Reported	Drainage Area Units:	Not Reported
Contrib Drainage Area:	Not Reported	Contrib Drainage Area Unts:	Not Reported
Aquifer:	Not Reported	Formation Type:	Not Reported
Aquifer Type:	Not Reported	Construction Date:	1939
Well Depth:	30	Well Depth Units:	ft
Well Hole Depth:	Not Reported	Well Hole Depth Units:	Not Reported

GEOCHECK® - PHYSICAL SETTING SOURCE MAP FINDINGS

Ground water levels,Number of Measurements:	1	Level reading date:	1939-06-01
Feet below surface:	9.00	Feet to sea level:	Not Reported
Note:	Not Reported		

**G25
SE
1/2 - 1 Mile
Higher**

FED USGS USGS40001050295

Organization ID:	USGS-MA		
Organization Name:	USGS Massachusetts Water Science Center		
Monitor Location:	RI-WTX 169	Type:	Well
Description:	Not Reported	HUC:	01090003
Drainage Area:	Not Reported	Drainage Area Units:	Not Reported
Contrib Drainage Area:	Not Reported	Contrib Drainage Area Unts:	Not Reported
Aquifer:	Not Reported	Formation Type:	Not Reported
Aquifer Type:	Not Reported	Construction Date:	1956
Well Depth:	25	Well Depth Units:	ft
Well Hole Depth:	Not Reported	Well Hole Depth Units:	Not Reported

Ground water levels,Number of Measurements:	1	Level reading date:	1956-03-01
Feet below surface:	3.00	Feet to sea level:	Not Reported
Note:	Not Reported		

**26
SE
1/2 - 1 Mile
Lower**

FED USGS USGS40001050286

Organization ID:	USGS-MA		
Organization Name:	USGS Massachusetts Water Science Center		
Monitor Location:	RI-WTX 168	Type:	Well
Description:	Not Reported	HUC:	01090003
Drainage Area:	Not Reported	Drainage Area Units:	Not Reported
Contrib Drainage Area:	Not Reported	Contrib Drainage Area Unts:	Not Reported
Aquifer:	Not Reported	Formation Type:	Not Reported
Aquifer Type:	Not Reported	Construction Date:	1955
Well Depth:	14	Well Depth Units:	ft
Well Hole Depth:	Not Reported	Well Hole Depth Units:	Not Reported

Ground water levels,Number of Measurements:	1	Level reading date:	1955-06-01
Feet below surface:	-8.00	Feet to sea level:	Not Reported
Note:	Not Reported		

**H27
ESE
1/2 - 1 Mile
Higher**

FRDS PWS RI2980048

Epa region:	01	State:	RI
Pwsid:	RI2980048		
Pwsname:	FUN IN THE SUN ENTERPRISE, INC. DBA MR.		
Cityserved:	Not Reported	Stateserved:	RI
Zipsserved:	Not Reported	Fipscounty:	44007
Status:	Active	Retpopsrvd:	100
Pwssvconn:	1	Psource longname:	Groundwater
Pwstype:	TNCWS	Owner:	Private

GEOCHECK® - PHYSICAL SETTING SOURCE MAP FINDINGS

Contact:	SWEENEY, ROBERT	Contactorgname:	SWEENEY, ROBERT
Contactphone:	401-568-4897	Contactaddress1:	P.O. BOX 696
Contactaddress2:	Not Reported	Contactcity:	GLENDALE
Contactstate:	RI	Contactzip:	02826
Pwsactivitycode:	A		
PWS ID:	RI2980048	PWS type:	System Owner/Responsible Party
PWS name:	ROBERT SWEENEY	PWS address:	Not Reported
PWS city:	GLENDALE	PWS state:	RI
PWS zip:	02826		
PWS name:	FUN IN THE SUN ENTERPRISE, INC. DBA MR.		
PWS type code:	NC	Retail population served:	100
Contact:	SWEENEY, ROBERT	Contact address:	P.O. BOX 696
Contact address:	GLENDALE	Contact city:	RI
Contact state:	02	Contact zip:	401-568-48
Contact telephone:	Not Reported		
PWS ID:	RI2980048	Activity status:	Active
Date system activated:	8108	Date system deactivated:	Not Reported
Retail population:	00000100	System name:	MR. DOUGHBOY
System address:	1950	System address:	VICTORY HIGHWAY RT. 102
System city:	GLENDALE	System state:	RI
System zip:	02826		
Population served:	Under 101 Persons	Treatment:	Untreated
Latitude:	420010	Longitude:	0713055
Violation id:	1057708	Orig code:	S
State:	RI	Violation Year:	2008
Contamination code:	3100	Contamination Name:	Coliform (TCR)
Violation code:	23	Violation name:	Monitoring, Routine Major (TCR)
Rule code:	110	Rule name:	TCR
Violation measur:	Not Reported	Unit of measure:	Not Reported
State mcl:	Not Reported	Cmp bdt:	01/01/2008
Cmp edt:	03/31/2008		
Violation id:	1057809	Orig code:	S
State:	RI	Violation Year:	2008
Contamination code:	3100	Contamination Name:	Coliform (TCR)
Violation code:	22	Violation name:	MCL, Monthly (TCR)
Rule code:	110	Rule name:	TCR
Violation measur:	Not Reported	Unit of measure:	Not Reported
State mcl:	Not Reported	Cmp bdt:	10/01/2008
Cmp edt:	10/31/2008		
Violation id:	1057909	Orig code:	S
State:	RI	Violation Year:	2008
Contamination code:	3100	Contamination Name:	Coliform (TCR)
Violation code:	25	Violation name:	Monitoring, Repeat Major (TCR)
Rule code:	110	Rule name:	TCR
Violation measur:	Not Reported	Unit of measure:	Not Reported
State mcl:	Not Reported	Cmp bdt:	10/01/2008
Cmp edt:	10/31/2008		
Violation id:	1057910	Orig code:	S
State:	RI	Violation Year:	2008
Contamination code:	3100	Contamination Name:	Coliform (TCR)
Violation code:	23	Violation name:	Monitoring, Routine Major (TCR)
Rule code:	110	Rule name:	TCR
Violation measur:	Not Reported	Unit of measure:	Not Reported
State mcl:	Not Reported	Cmp bdt:	11/01/2008

GEOCHECK® - PHYSICAL SETTING SOURCE MAP FINDINGS

Cmp edt:	11/30/2008		
Violation id:	1057911	Orig code:	S
State:	RI	Violation Year:	2009
Contamination code:	3100	Contamination Name:	Coliform (TCR)
Violation code:	23	Violation name:	Monitoring, Routine Major (TCR)
Rule code:	110	Rule name:	TCR
Violation measur:	Not Reported	Unit of measure:	Not Reported
State mcl:	Not Reported	Cmp bdt:	07/01/2009
Cmp edt:	09/30/2009		
Violation id:	1057912	Orig code:	S
State:	RI	Violation Year:	2009
Contamination code:	3100	Contamination Name:	Coliform (TCR)
Violation code:	21	Violation name:	MCL, Acute (TCR)
Rule code:	110	Rule name:	TCR
Violation measur:	Not Reported	Unit of measure:	Not Reported
State mcl:	Not Reported	Cmp bdt:	10/01/2009
Cmp edt:	12/31/2009		
Violation id:	1057913	Orig code:	S
State:	RI	Violation Year:	2009
Contamination code:	3100	Contamination Name:	Coliform (TCR)
Violation code:	26	Violation name:	Monitoring, Repeat Minor (TCR)
Rule code:	110	Rule name:	TCR
Violation measur:	Not Reported	Unit of measure:	Not Reported
State mcl:	Not Reported	Cmp bdt:	12/01/2009
Cmp edt:	12/31/2009		
Violation id:	1057914	Orig code:	S
State:	RI	Violation Year:	2013
Contamination code:	3100	Contamination Name:	Coliform (TCR)
Violation code:	23	Violation name:	Monitoring, Routine Major (TCR)
Rule code:	110	Rule name:	TCR
Violation measur:	Not Reported	Unit of measure:	Not Reported
State mcl:	Not Reported	Cmp bdt:	10/01/2013
Cmp edt:	12/31/2013		
Violation ID:	1057708	Orig Code:	S
Enforcemnt FY:	2009	Enforcement Action:	11/05/2008
Enforcement Detail:	St Compliance achieved	Enforcement Category:	Resolving
Violation ID:	1057708	Orig Code:	S
Enforcemnt FY:	2008	Enforcement Action:	04/14/2008
Enforcement Detail:	St Formal NOV issued	Enforcement Category:	Informal
Violation ID:	1057708	Orig Code:	S
Enforcemnt FY:	2008	Enforcement Action:	04/14/2008
Enforcement Detail:	St Violation/Reminder Notice		
Enforcement Category:	Informal		
Violation ID:	1057708	Orig Code:	S
Enforcemnt FY:	2008	Enforcement Action:	04/14/2008
Enforcement Detail:	St Public Notif requested	Enforcement Category:	Informal
Violation ID:	1057708	Orig Code:	S
Enforcemnt FY:	2009	Enforcement Action:	11/05/2008
Enforcement Detail:	St Public Notif received	Enforcement Category:	Informal
Violation ID:	1057809	Orig Code:	S
Enforcemnt FY:	2009	Enforcement Action:	11/12/2008
Enforcement Detail:	St Formal NOV issued	Enforcement Category:	Informal

GEOCHECK® - PHYSICAL SETTING SOURCE MAP FINDINGS

Violation ID:	1057809	Orig Code:	S
Enforcemnt FY:	2009	Enforcement Action:	11/12/2008
Enforcement Detail:	St Violation/Reminder Notice		
Enforcement Category:	Informal		
Violation ID:	1057809	Orig Code:	S
Enforcemnt FY:	2009	Enforcement Action:	11/12/2008
Enforcement Detail:	St Public Notif requested	Enforcement Category:	Informal
Violation ID:	1057809	Orig Code:	S
Enforcemnt FY:	2009	Enforcement Action:	11/12/2008
Enforcement Detail:	St Boil Water Order	Enforcement Category:	Informal
Violation ID:	1057809	Orig Code:	S
Enforcemnt FY:	2009	Enforcement Action:	03/05/2009
Enforcement Detail:	St Compliance achieved	Enforcement Category:	Resolving
Violation ID:	1057809	Orig Code:	S
Enforcemnt FY:	2009	Enforcement Action:	03/05/2009
Enforcement Detail:	St Public Notif received	Enforcement Category:	Informal
Violation ID:	1057909	Orig Code:	S
Enforcemnt FY:	2009	Enforcement Action:	03/05/2009
Enforcement Detail:	St Compliance achieved	Enforcement Category:	Resolving
Violation ID:	1057909	Orig Code:	S
Enforcemnt FY:	2009	Enforcement Action:	11/12/2008
Enforcement Detail:	St Public Notif requested	Enforcement Category:	Informal
Violation ID:	1057909	Orig Code:	S
Enforcemnt FY:	2009	Enforcement Action:	11/12/2008
Enforcement Detail:	St Violation/Reminder Notice		
Enforcement Category:	Informal		
Violation ID:	1057909	Orig Code:	S
Enforcemnt FY:	2009	Enforcement Action:	03/05/2009
Enforcement Detail:	St Public Notif received	Enforcement Category:	Informal
Violation ID:	1057909	Orig Code:	S
Enforcemnt FY:	2009	Enforcement Action:	11/12/2008
Enforcement Detail:	St Formal NOV issued	Enforcement Category:	Informal
Violation ID:	1057910	Orig Code:	S
Enforcemnt FY:	2009	Enforcement Action:	03/05/2009
Enforcement Detail:	St Public Notif received	Enforcement Category:	Informal
Violation ID:	1057910	Orig Code:	S
Enforcemnt FY:	2009	Enforcement Action:	12/15/2008
Enforcement Detail:	St Formal NOV issued	Enforcement Category:	Informal
Violation ID:	1057910	Orig Code:	S
Enforcemnt FY:	2009	Enforcement Action:	03/05/2009
Enforcement Detail:	St Compliance achieved	Enforcement Category:	Resolving
Violation ID:	1057910	Orig Code:	S
Enforcemnt FY:	2009	Enforcement Action:	12/15/2008
Enforcement Detail:	St Violation/Reminder Notice		
Enforcement Category:	Informal		
Violation ID:	1057910	Orig Code:	S
Enforcemnt FY:	2009	Enforcement Action:	12/15/2008
Enforcement Detail:	St Public Notif requested	Enforcement Category:	Informal

GEOCHECK® - PHYSICAL SETTING SOURCE MAP FINDINGS

Violation ID:	1057911	Orig Code:	S
Enforcemnt FY:	2010	Enforcement Action:	10/14/2009
Enforcement Detail:	St Violation/Reminder Notice		
Enforcement Category:	Informal		
Violation ID:	1057911	Orig Code:	S
Enforcemnt FY:	2010	Enforcement Action:	01/12/2010
Enforcement Detail:	St Compliance achieved	Enforcement Category:	Resolving
Violation ID:	1057911	Orig Code:	S
Enforcemnt FY:	2010	Enforcement Action:	10/14/2009
Enforcement Detail:	St Formal NOV issued	Enforcement Category:	Informal
Violation ID:	1057911	Orig Code:	S
Enforcemnt FY:	2010	Enforcement Action:	01/07/2010
Enforcement Detail:	St Public Notif received	Enforcement Category:	Informal
Violation ID:	1057911	Orig Code:	S
Enforcemnt FY:	2010	Enforcement Action:	10/14/2009
Enforcement Detail:	St Public Notif requested	Enforcement Category:	Informal
Violation ID:	1057912	Orig Code:	S
Enforcemnt FY:	2010	Enforcement Action:	11/23/2009
Enforcement Detail:	St Boil Water Order	Enforcement Category:	Informal
Violation ID:	1057912	Orig Code:	S
Enforcemnt FY:	2010	Enforcement Action:	01/07/2010
Enforcement Detail:	St Compliance achieved	Enforcement Category:	Resolving
Violation ID:	1057912	Orig Code:	S
Enforcemnt FY:	2010	Enforcement Action:	11/23/2009
Enforcement Detail:	St Violation/Reminder Notice		
Enforcement Category:	Informal		
Violation ID:	1057912	Orig Code:	S
Enforcemnt FY:	2010	Enforcement Action:	11/23/2009
Enforcement Detail:	St Formal NOV issued	Enforcement Category:	Informal
Violation ID:	1057912	Orig Code:	S
Enforcemnt FY:	2010	Enforcement Action:	11/23/2009
Enforcement Detail:	St Public Notif requested	Enforcement Category:	Informal
Violation ID:	1057912	Orig Code:	S
Enforcemnt FY:	2010	Enforcement Action:	01/12/2010
Enforcement Detail:	St Public Notif received	Enforcement Category:	Informal
Violation ID:	1057913	Orig Code:	S
Enforcemnt FY:	2010	Enforcement Action:	01/06/2010
Enforcement Detail:	St Formal NOV issued	Enforcement Category:	Informal
Violation ID:	1057913	Orig Code:	S
Enforcemnt FY:	2010	Enforcement Action:	01/06/2010
Enforcement Detail:	St Violation/Reminder Notice		
Enforcement Category:	Informal		
Violation ID:	1057913	Orig Code:	S
Enforcemnt FY:	2010	Enforcement Action:	01/06/2010
Enforcement Detail:	St Public Notif requested	Enforcement Category:	Informal
Violation ID:	1057913	Orig Code:	S
Enforcemnt FY:	2010	Enforcement Action:	01/07/2010
Enforcement Detail:	St Public Notif received	Enforcement Category:	Informal

GEOCHECK® - PHYSICAL SETTING SOURCE MAP FINDINGS

Violation ID:	1057913	Orig Code:	S
Enforcement FY:	2010	Enforcement Action:	01/12/2010
Enforcement Detail:	St Compliance achieved	Enforcement Category:	Resolving
Violation ID:	1057914	Orig Code:	S
Enforcement FY:	2014	Enforcement Action:	01/10/2014
Enforcement Detail:	St Violation/Reminder Notice		
Enforcement Category:	Informal		
Violation ID:	1057914	Orig Code:	S
Enforcement FY:	2014	Enforcement Action:	02/11/2014
Enforcement Detail:	St Compliance achieved	Enforcement Category:	Resolving
Violation ID:	1057914	Orig Code:	S
Enforcement FY:	2014	Enforcement Action:	01/10/2014
Enforcement Detail:	St Formal NOV issued	Enforcement Category:	Informal
Violation ID:	1057914	Orig Code:	S
Enforcement FY:	2014	Enforcement Action:	01/10/2014
Enforcement Detail:	St Public Notif requested	Enforcement Category:	Informal
PWS name:	FUN IN THE SUN ENTERPRISE, INC. DBA MR.		
Population served:	100	PWS type code:	NC
Violation ID:	1057708	Contaminant:	COLIFORM (TCR)
Violation type:	Monitoring, Routine Major (TCR)		
Compliance start date:	1/1/2008 0:00:00	Compliance end date:	3/31/2008 0:00:00
Enforcement date:	11/5/2008 0:00:00	Enforcement action:	State Public Notif Received
Violation measurement:	Not Reported		
PWS name:	FUN IN THE SUN ENTERPRISE, INC. DBA MR.		
Population served:	100	PWS type code:	NC
Violation ID:	1057708	Contaminant:	COLIFORM (TCR)
Violation type:	Monitoring, Routine Major (TCR)		
Compliance start date:	1/1/2008 0:00:00	Compliance end date:	3/31/2008 0:00:00
Enforcement date:	11/5/2008 0:00:00	Enforcement action:	State Compliance Achieved
Violation measurement:	Not Reported		
PWS name:	FUN IN THE SUN ENTERPRISE, INC. DBA MR.		
Population served:	100	PWS type code:	NC
Violation ID:	1057708	Contaminant:	COLIFORM (TCR)
Violation type:	Monitoring, Routine Major (TCR)		
Compliance start date:	1/1/2008 0:00:00	Compliance end date:	3/31/2008 0:00:00
Enforcement date:	4/14/2008 0:00:00	Enforcement action:	State Formal NOV Issued
Violation measurement:	Not Reported		
PWS name:	FUN IN THE SUN ENTERPRISE, INC. DBA MR.		
Population served:	100	PWS type code:	NC
Violation ID:	1057708	Contaminant:	COLIFORM (TCR)
Violation type:	Monitoring, Routine Major (TCR)		
Compliance start date:	1/1/2008 0:00:00	Compliance end date:	3/31/2008 0:00:00
Enforcement date:	4/14/2008 0:00:00	Enforcement action:	State Violation/Reminder Notice
Violation measurement:	Not Reported		
PWS name:	FUN IN THE SUN ENTERPRISE, INC. DBA MR.		
Population served:	100	PWS type code:	NC
Violation ID:	1057708	Contaminant:	COLIFORM (TCR)
Violation type:	Monitoring, Routine Major (TCR)		
Compliance start date:	1/1/2008 0:00:00	Compliance end date:	3/31/2008 0:00:00
Enforcement date:	4/14/2008 0:00:00	Enforcement action:	State Public Notif Requested
Violation measurement:	Not Reported		
PWS name:	FUN IN THE SUN ENTERPRISE, INC. DBA MR.		

GEOCHECK® - PHYSICAL SETTING SOURCE MAP FINDINGS

Population served:	100	PWS type code:	NC
Violation ID:	1057809	Contaminant:	COLIFORM (TCR)
Violation type:	Max Contaminant Level, Monthly (TCR)		
Compliance start date:	10/1/2008 0:00:00	Compliance end date:	10/31/2008 0:00:00
Enforcement date:	11/12/2008 0:00:00	Enforcement action:	State Boil Water Order
Violation measurement:	Not Reported		
PWS name:	FUN IN THE SUN ENTERPRISE, INC. DBA MR.		
Population served:	100	PWS type code:	NC
Violation ID:	1057809	Contaminant:	COLIFORM (TCR)
Violation type:	Max Contaminant Level, Monthly (TCR)		
Compliance start date:	10/1/2008 0:00:00	Compliance end date:	10/31/2008 0:00:00
Enforcement date:	11/12/2008 0:00:00	Enforcement action:	State Formal NOV Issued
Violation measurement:	Not Reported		
PWS name:	FUN IN THE SUN ENTERPRISE, INC. DBA MR.		
Population served:	100	PWS type code:	NC
Violation ID:	1057809	Contaminant:	COLIFORM (TCR)
Violation type:	Max Contaminant Level, Monthly (TCR)		
Compliance start date:	10/1/2008 0:00:00	Compliance end date:	10/31/2008 0:00:00
Enforcement date:	11/12/2008 0:00:00	Enforcement action:	State Violation/Reminder Notice
Violation measurement:	Not Reported		
PWS name:	FUN IN THE SUN ENTERPRISE, INC. DBA MR.		
Population served:	100	PWS type code:	NC
Violation ID:	1057809	Contaminant:	COLIFORM (TCR)
Violation type:	Max Contaminant Level, Monthly (TCR)		
Compliance start date:	10/1/2008 0:00:00	Compliance end date:	10/31/2008 0:00:00
Enforcement date:	11/12/2008 0:00:00	Enforcement action:	State Public Notif Requested
Violation measurement:	Not Reported		
PWS name:	FUN IN THE SUN ENTERPRISE, INC. DBA MR.		
Population served:	100	PWS type code:	NC
Violation ID:	1057909	Contaminant:	COLIFORM (TCR)
Violation type:	Monitoring, Repeat Major (TCR)		
Compliance start date:	10/1/2008 0:00:00	Compliance end date:	10/31/2008 0:00:00
Enforcement date:	No Enf Action as of	Enforcement action:	7/8/2009 0:00:00
Violation measurement:	Not Reported		
PWS name:	FUN IN THE SUN ENTERPRISE, INC. DBA MR.		
Population served:	100	PWS type code:	NC
Violation ID:	1057910	Contaminant:	COLIFORM (TCR)
Violation type:	Monitoring, Routine Major (TCR)		
Compliance start date:	11/1/2008 0:00:00	Compliance end date:	11/30/2008 0:00:00
Enforcement date:	12/15/2008 0:00:00	Enforcement action:	State Formal NOV Issued
Violation measurement:	Not Reported		
PWS name:	FUN IN THE SUN ENTERPRISE, INC. DBA MR.		
Population served:	100	PWS type code:	NC
Violation ID:	1057910	Contaminant:	COLIFORM (TCR)
Violation type:	Monitoring, Routine Major (TCR)		
Compliance start date:	11/1/2008 0:00:00	Compliance end date:	11/30/2008 0:00:00
Enforcement date:	12/15/2008 0:00:00	Enforcement action:	State Violation/Reminder Notice
Violation measurement:	Not Reported		
PWS name:	FUN IN THE SUN ENTERPRISE, INC. DBA MR.		
Population served:	100	PWS type code:	NC
Violation ID:	1057910	Contaminant:	COLIFORM (TCR)
Violation type:	Monitoring, Routine Major (TCR)		
Compliance start date:	11/1/2008 0:00:00	Compliance end date:	11/30/2008 0:00:00
Enforcement date:	12/15/2008 0:00:00	Enforcement action:	State Public Notif Requested
Violation measurement:	Not Reported		

GEOCHECK® - PHYSICAL SETTING SOURCE MAP FINDINGS

Map ID
Direction
Distance
Elevation

Database EDR ID Number

28
South
1/2 - 1 Mile
Higher

FED USGS USGS40001050271

Organization ID:	USGS-MA		
Organization Name:	USGS Massachusetts Water Science Center		
Monitor Location:	RI-WTX 195	Type:	Well
Description:	Not Reported	HUC:	01090003
Drainage Area:	Not Reported	Drainage Area Units:	Not Reported
Contrib Drainage Area:	Not Reported	Contrib Drainage Area Unts:	Not Reported
Aquifer:	Not Reported	Formation Type:	Not Reported
Aquifer Type:	Not Reported	Construction Date:	1972
Well Depth:	30	Well Depth Units:	ft
Well Hole Depth:	Not Reported	Well Hole Depth Units:	Not Reported

Ground water levels,Number of Measurements:	1	Level reading date:	1972-09-01
Feet below surface:	9.00	Feet to sea level:	Not Reported
Note:	Not Reported		

H29
ESE
1/2 - 1 Mile
Higher

FED USGS USGS40001050310

Organization ID:	USGS-MA		
Organization Name:	USGS Massachusetts Water Science Center		
Monitor Location:	RI-WTX 31	Type:	Well
Description:	Not Reported	HUC:	01090003
Drainage Area:	Not Reported	Drainage Area Units:	Not Reported
Contrib Drainage Area:	Not Reported	Contrib Drainage Area Unts:	Not Reported
Aquifer:	Not Reported	Formation Type:	Not Reported
Aquifer Type:	Not Reported	Construction Date:	1937
Well Depth:	25	Well Depth Units:	ft
Well Hole Depth:	Not Reported	Well Hole Depth Units:	Not Reported

30
ENE
1/2 - 1 Mile
Lower

FED USGS USGS40001050348

Organization ID:	USGS-MA		
Organization Name:	USGS Massachusetts Water Science Center		
Monitor Location:	RI-WTX 161	Type:	Well
Description:	Not Reported	HUC:	01090003
Drainage Area:	Not Reported	Drainage Area Units:	Not Reported
Contrib Drainage Area:	Not Reported	Contrib Drainage Area Unts:	Not Reported
Aquifer:	Not Reported	Formation Type:	Not Reported
Aquifer Type:	Not Reported	Construction Date:	1961
Well Depth:	52	Well Depth Units:	ft
Well Hole Depth:	Not Reported	Well Hole Depth Units:	Not Reported

GEOCHECK® - PHYSICAL SETTING SOURCE MAP FINDINGS

Map ID
Direction
Distance
Elevation

Database EDR ID Number

31
ESE
1/2 - 1 Mile
Lower

FED USGS USGS40001050305

Organization ID:	USGS-MA		
Organization Name:	USGS Massachusetts Water Science Center		
Monitor Location:	RI-WTX 193	Type:	Well
Description:	Not Reported	HUC:	01090003
Drainage Area:	Not Reported	Drainage Area Units:	Not Reported
Contrib Drainage Area:	Not Reported	Contrib Drainage Area Unts:	Not Reported
Aquifer:	Not Reported	Formation Type:	Not Reported
Aquifer Type:	Not Reported	Construction Date:	1972
Well Depth:	28	Well Depth Units:	ft
Well Hole Depth:	Not Reported	Well Hole Depth Units:	Not Reported

Ground water levels,Number of Measurements:	1	Level reading date:	1972-09-01
Feet below surface:	9.00	Feet to sea level:	Not Reported
Note:	Not Reported		

32
NNW
1/2 - 1 Mile
Lower

FED USGS USGS40000463931

Organization ID:	USGS-MA		
Organization Name:	USGS Massachusetts Water Science Center		
Monitor Location:	MA-BDW 13	Type:	Well
Description:	Not Reported	HUC:	01090003
Drainage Area:	Not Reported	Drainage Area Units:	Not Reported
Contrib Drainage Area:	Not Reported	Contrib Drainage Area Unts:	Not Reported
Aquifer:	Not Reported	Formation Type:	Not Reported
Aquifer Type:	Not Reported	Construction Date:	19501226
Well Depth:	12	Well Depth Units:	ft
Well Hole Depth:	12	Well Hole Depth Units:	ft

I33
ESE
1/2 - 1 Mile
Lower

FED USGS USGS40001050299

Organization ID:	USGS-MA		
Organization Name:	USGS Massachusetts Water Science Center		
Monitor Location:	RI-WTX 173	Type:	Well
Description:	Not Reported	HUC:	01090003
Drainage Area:	Not Reported	Drainage Area Units:	Not Reported
Contrib Drainage Area:	Not Reported	Contrib Drainage Area Unts:	Not Reported
Aquifer:	Not Reported	Formation Type:	Not Reported
Aquifer Type:	Not Reported	Construction Date:	1962
Well Depth:	20	Well Depth Units:	ft
Well Hole Depth:	Not Reported	Well Hole Depth Units:	Not Reported

Ground water levels,Number of Measurements:	1	Level reading date:	1962-08-01
Feet below surface:	-4.00	Feet to sea level:	Not Reported
Note:	Not Reported		

GEOCHECK® - PHYSICAL SETTING SOURCE MAP FINDINGS

Map ID
Direction
Distance
Elevation

Database EDR ID Number

J34
East
1/2 - 1 Mile
Lower

FED USGS USGS40001050334

Organization ID:	USGS-MA		
Organization Name:	USGS Massachusetts Water Science Center		
Monitor Location:	RI-WTW 13	Type:	Well
Description:	Not Reported	HUC:	01090003
Drainage Area:	Not Reported	Drainage Area Units:	Not Reported
Contrib Drainage Area:	Not Reported	Contrib Drainage Area Unts:	Not Reported
Aquifer:	Not Reported	Formation Type:	Not Reported
Aquifer Type:	Not Reported	Construction Date:	1935
Well Depth:	500	Well Depth Units:	ft
Well Hole Depth:	Not Reported	Well Hole Depth Units:	Not Reported

I35
ESE
1/2 - 1 Mile
Higher

FED USGS USGS40001050288

Organization ID:	USGS-MA		
Organization Name:	USGS Massachusetts Water Science Center		
Monitor Location:	RI-WTX 174	Type:	Well
Description:	Not Reported	HUC:	01090003
Drainage Area:	Not Reported	Drainage Area Units:	Not Reported
Contrib Drainage Area:	Not Reported	Contrib Drainage Area Unts:	Not Reported
Aquifer:	Not Reported	Formation Type:	Not Reported
Aquifer Type:	Not Reported	Construction Date:	1962
Well Depth:	34	Well Depth Units:	ft
Well Hole Depth:	Not Reported	Well Hole Depth Units:	Not Reported

Ground water levels,Number of Measurements:	1	Level reading date:	1962-08-01
Feet below surface:	-2.00	Feet to sea level:	Not Reported
Note:	Not Reported		

36
East
1/2 - 1 Mile
Lower

FED USGS USGS40001050342

Organization ID:	USGS-MA		
Organization Name:	USGS Massachusetts Water Science Center		
Monitor Location:	RI-WTX 160	Type:	Well
Description:	Not Reported	HUC:	01090003
Drainage Area:	Not Reported	Drainage Area Units:	Not Reported
Contrib Drainage Area:	Not Reported	Contrib Drainage Area Unts:	Not Reported
Aquifer:	Not Reported	Formation Type:	Not Reported
Aquifer Type:	Not Reported	Construction Date:	1961
Well Depth:	52	Well Depth Units:	ft
Well Hole Depth:	Not Reported	Well Hole Depth Units:	Not Reported

GEOCHECK® - PHYSICAL SETTING SOURCE MAP FINDINGS

Map ID
Direction
Distance
Elevation

Database EDR ID Number

J37
East
1/2 - 1 Mile
Lower

FED USGS USGS40001050331

Organization ID:	USGS-MA		
Organization Name:	USGS Massachusetts Water Science Center		
Monitor Location:	RI-WTW 12	Type:	Well
Description:	Not Reported	HUC:	01090003
Drainage Area:	Not Reported	Drainage Area Units:	Not Reported
Contrib Drainage Area:	Not Reported	Contrib Drainage Area Unts:	Not Reported
Aquifer:	Not Reported	Formation Type:	Not Reported
Aquifer Type:	Not Reported	Construction Date:	Not Reported
Well Depth:	147	Well Depth Units:	ft
Well Hole Depth:	Not Reported	Well Hole Depth Units:	Not Reported

38
East
1/2 - 1 Mile
Lower

FED USGS USGS40001050321

Organization ID:	USGS-MA		
Organization Name:	USGS Massachusetts Water Science Center		
Monitor Location:	RI-WTW 11	Type:	Well
Description:	Not Reported	HUC:	01090003
Drainage Area:	Not Reported	Drainage Area Units:	Not Reported
Contrib Drainage Area:	Not Reported	Contrib Drainage Area Unts:	Not Reported
Aquifer:	Not Reported	Formation Type:	Not Reported
Aquifer Type:	Not Reported	Construction Date:	1935
Well Depth:	430	Well Depth Units:	ft
Well Hole Depth:	Not Reported	Well Hole Depth Units:	Not Reported

39
ENE
1/2 - 1 Mile
Lower

FED USGS USGS40001050359

Organization ID:	USGS-MA		
Organization Name:	USGS Massachusetts Water Science Center		
Monitor Location:	RI-WTX 186	Type:	Well
Description:	Not Reported	HUC:	01090003
Drainage Area:	Not Reported	Drainage Area Units:	Not Reported
Contrib Drainage Area:	Not Reported	Contrib Drainage Area Unts:	Not Reported
Aquifer:	Not Reported	Formation Type:	Not Reported
Aquifer Type:	Not Reported	Construction Date:	1963
Well Depth:	50	Well Depth Units:	ft
Well Hole Depth:	Not Reported	Well Hole Depth Units:	Not Reported

GEOCHECK® - PHYSICAL SETTING SOURCE MAP FINDINGS

Map ID
Direction
Distance
Elevation

Database EDR ID Number

40
ENE
1/2 - 1 Mile
Lower

FED USGS USGS40001050370

Organization ID:	USGS-MA		
Organization Name:	USGS Massachusetts Water Science Center		
Monitor Location:	RI-WTW 16	Type:	Well
Description:	Not Reported	HUC:	01090003
Drainage Area:	Not Reported	Drainage Area Units:	Not Reported
Contrib Drainage Area:	Not Reported	Contrib Drainage Area Unts:	Not Reported
Aquifer:	Not Reported	Formation Type:	Not Reported
Aquifer Type:	Not Reported	Construction Date:	1943
Well Depth:	160	Well Depth Units:	ft
Well Hole Depth:	Not Reported	Well Hole Depth Units:	Not Reported

41
South
1/2 - 1 Mile
Higher

FED USGS USGS40001050257

Organization ID:	USGS-MA		
Organization Name:	USGS Massachusetts Water Science Center		
Monitor Location:	RI-WTX 196	Type:	Well
Description:	Not Reported	HUC:	01090003
Drainage Area:	Not Reported	Drainage Area Units:	Not Reported
Contrib Drainage Area:	Not Reported	Contrib Drainage Area Unts:	Not Reported
Aquifer:	Not Reported	Formation Type:	Not Reported
Aquifer Type:	Not Reported	Construction Date:	1972
Well Depth:	17	Well Depth Units:	ft
Well Hole Depth:	Not Reported	Well Hole Depth Units:	Not Reported

42
East
1/2 - 1 Mile
Lower

FED USGS USGS40001050327

Organization ID:	USGS-MA		
Organization Name:	USGS Massachusetts Water Science Center		
Monitor Location:	RI-WTW 140	Type:	Well
Description:	Not Reported	HUC:	01090003
Drainage Area:	Not Reported	Drainage Area Units:	Not Reported
Contrib Drainage Area:	Not Reported	Contrib Drainage Area Unts:	Not Reported
Aquifer:	Not Reported	Formation Type:	Not Reported
Aquifer Type:	Not Reported	Construction Date:	1954
Well Depth:	46	Well Depth Units:	ft
Well Hole Depth:	Not Reported	Well Hole Depth Units:	Not Reported

GEOCHECK® - PHYSICAL SETTING SOURCE MAP FINDINGS RADON

AREA RADON INFORMATION

State Database: RI Radon

Radon Test Results

Zipcode	Num Tests	# < 4 pCi/L	4 to 20	# > 20 pCi/L	Maximum
02895	693	558	134	1	24

Federal EPA Radon Zone for PROVIDENCE County: 2

- Note: Zone 1 indoor average level > 4 pCi/L.
 : Zone 2 indoor average level \geq 2 pCi/L and \leq 4 pCi/L.
 : Zone 3 indoor average level < 2 pCi/L.

Federal Area Radon Information for Zip Code: 02895

Number of sites tested: 17

Area	Average Activity	% <4 pCi/L	% 4-20 pCi/L	% >20 pCi/L
Living Area - 1st Floor	Not Reported	Not Reported	Not Reported	Not Reported
Living Area - 2nd Floor	Not Reported	Not Reported	Not Reported	Not Reported
Basement	1.906 pCi/L	94%	6%	0%

PHYSICAL SETTING SOURCE RECORDS SEARCHED

TOPOGRAPHIC INFORMATION

USGS 7.5' Digital Elevation Model (DEM)

Source: United States Geologic Survey

EDR acquired the USGS 7.5' Digital Elevation Model in 2002 and updated it in 2006. The 7.5 minute DEM corresponds to the USGS 1:24,000- and 1:25,000-scale topographic quadrangle maps. The DEM provides elevation data with consistent elevation units and projection.

Current USGS 7.5 Minute Topographic Map

Source: U.S. Geological Survey

HYDROLOGIC INFORMATION

Flood Zone Data: This data was obtained from the Federal Emergency Management Agency (FEMA). It depicts 100-year and 500-year flood zones as defined by FEMA. It includes the National Flood Hazard Layer (NFHL) which incorporates Flood Insurance Rate Map (FIRM) data and Q3 data from FEMA in areas not covered by NFHL.

Source: FEMA

Telephone: 877-336-2627

Date of Government Version: 2003, 2015

NWI: National Wetlands Inventory. This data, available in select counties across the country, was obtained by EDR in 2002, 2005 and 2010 from the U.S. Fish and Wildlife Service.

State Wetlands Data: Wetland Inventory

Source: US Fish & Wildlife Service

Telephone: 703-358-2171

HYDROGEOLOGIC INFORMATION

AQUIFLOW^R Information System

Source: EDR proprietary database of groundwater flow information

EDR has developed the AQUIFLOW Information System (AIS) to provide data on the general direction of groundwater flow at specific points. EDR has reviewed reports submitted to regulatory authorities at select sites and has extracted the date of the report, hydrogeologically determined groundwater flow direction and depth to water table information.

GEOLOGIC INFORMATION

Geologic Age and Rock Stratigraphic Unit

Source: P.G. Schruben, R.E. Arndt and W.J. Bawiec, Geology of the Conterminous U.S. at 1:2,500,000 Scale - A digital representation of the 1974 P.B. King and H.M. Beikman Map, USGS Digital Data Series DDS - 11 (1994).

STATSGO: State Soil Geographic Database

Source: Department of Agriculture, Natural Resources Conservation Service (NRCS)

The U.S. Department of Agriculture's (USDA) Natural Resources Conservation Service (NRCS) leads the national Conservation Soil Survey (NCSS) and is responsible for collecting, storing, maintaining and distributing soil survey information for privately owned lands in the United States. A soil map in a soil survey is a representation of soil patterns in a landscape. Soil maps for STATSGO are compiled by generalizing more detailed (SSURGO) soil survey maps.

SSURGO: Soil Survey Geographic Database

Source: Department of Agriculture, Natural Resources Conservation Service (NRCS)

Telephone: 800-672-5559

SSURGO is the most detailed level of mapping done by the Natural Resources Conservation Service, mapping scales generally range from 1:12,000 to 1:63,360. Field mapping methods using national standards are used to construct the soil maps in the Soil Survey Geographic (SSURGO) database. SSURGO digitizing duplicates the original soil survey maps. This level of mapping is designed for use by landowners, townships and county natural resource planning and management.

PHYSICAL SETTING SOURCE RECORDS SEARCHED

LOCAL / REGIONAL WATER AGENCY RECORDS

FEDERAL WATER WELLS

PWS: Public Water Systems

Source: EPA/Office of Drinking Water

Telephone: 202-564-3750

Public Water System data from the Federal Reporting Data System. A PWS is any water system which provides water to at least 25 people for at least 60 days annually. PWSs provide water from wells, rivers and other sources.

PWS ENF: Public Water Systems Violation and Enforcement Data

Source: EPA/Office of Drinking Water

Telephone: 202-564-3750

Violation and Enforcement data for Public Water Systems from the Safe Drinking Water Information System (SDWIS) after August 1995. Prior to August 1995, the data came from the Federal Reporting Data System (FRDS).

USGS Water Wells: USGS National Water Inventory System (NWIS)

This database contains descriptive information on sites where the USGS collects or has collected data on surface water and/or groundwater. The groundwater data includes information on wells, springs, and other sources of groundwater.

STATE RECORDS

Community and Non-Community Wells

Source: Department of Environmental Management

Telephone: 401-277-2234

Includes Community, Non-Transient Non-Community and Transient Non-Community wells.

EPA-Approved Sole Source Aquifers in Rhode Island

Source: EPA

Telephone:

Sole source aquifers are defined as an aquifer designated as the sole or principal source of drinking water for a given aquifer service area; that is, an aquifer which is needed to supply 50% or more of the drinking water for the area and for which there are no reasonable alternative sources should the aquifer become contaminated.

OTHER STATE DATABASE INFORMATION

RADON

State Database: RI Radon

Source: Department of Health

Telephone: 401-222-2438

Radon Test Results

Area Radon Information

Source: USGS

Telephone: 703-356-4020

The National Radon Database has been developed by the U.S. Environmental Protection Agency (USEPA) and is a compilation of the EPA/State Residential Radon Survey and the National Residential Radon Survey. The study covers the years 1986 - 1992. Where necessary data has been supplemented by information collected at private sources such as universities and research institutions.

EPA Radon Zones

Source: EPA

Telephone: 703-356-4020

Sections 307 & 309 of IRAA directed EPA to list and identify areas of U.S. with the potential for elevated indoor radon levels.

OTHER

Airport Landing Facilities: Private and public use landing facilities

Source: Federal Aviation Administration, 800-457-6656

Epicenters: World earthquake epicenters, Richter 5 or greater

Source: Department of Commerce, National Oceanic and Atmospheric Administration

Earthquake Fault Lines: The fault lines displayed on EDR's Topographic map are digitized quaternary faultlines, prepared in 1975 by the United State Geological Survey

PHYSICAL SETTING SOURCE RECORDS SEARCHED

STREET AND ADDRESS INFORMATION

© 2015 TomTom North America, Inc. All rights reserved. This material is proprietary and the subject of copyright protection and other intellectual property rights owned by or licensed to Tele Atlas North America, Inc. The use of this material is subject to the terms of a license agreement. You will be held liable for any unauthorized copying or disclosure of this material.

Appendix E
Historic Plans

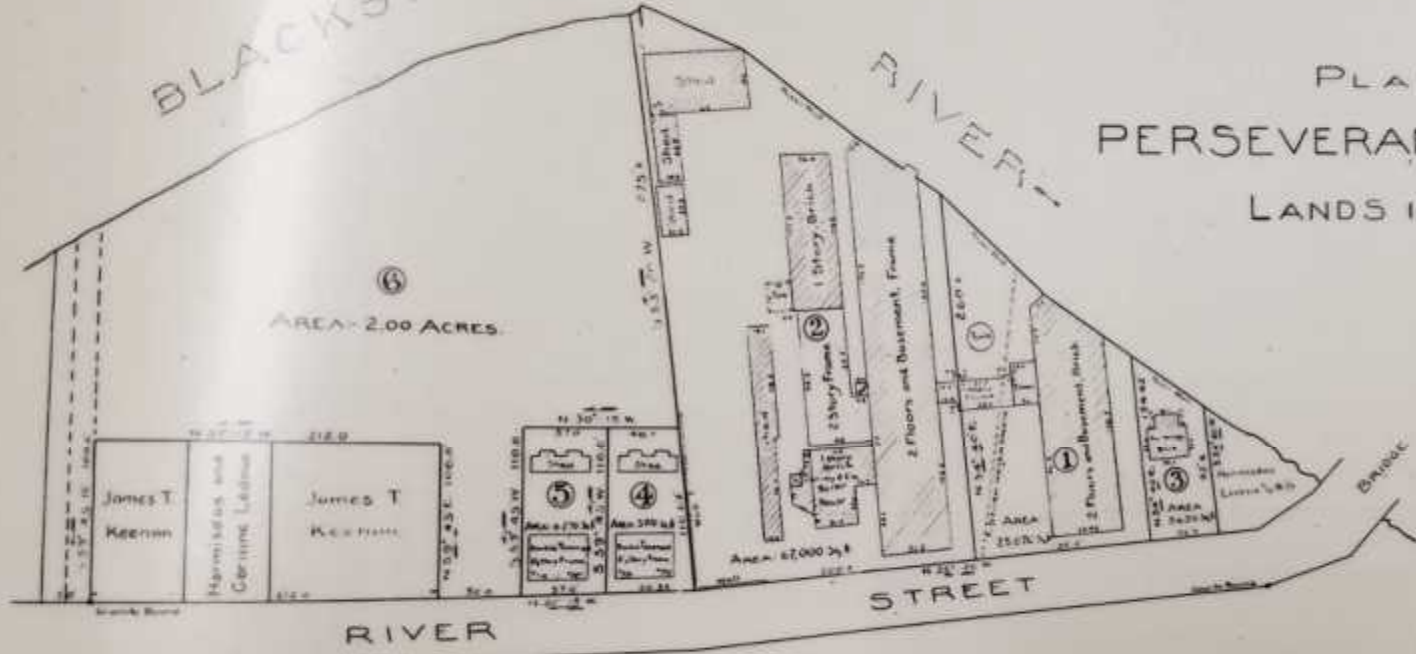
BLACKSTONE

RIVER

PLAN IN SUBDIVISION,
PERSEVERANCE WORSTED COMPANY,

LANDS IN WOONSOCKET, R. I.

MAY, 1934.



RIVER

STREET

Woonsocket Worsted Mills.

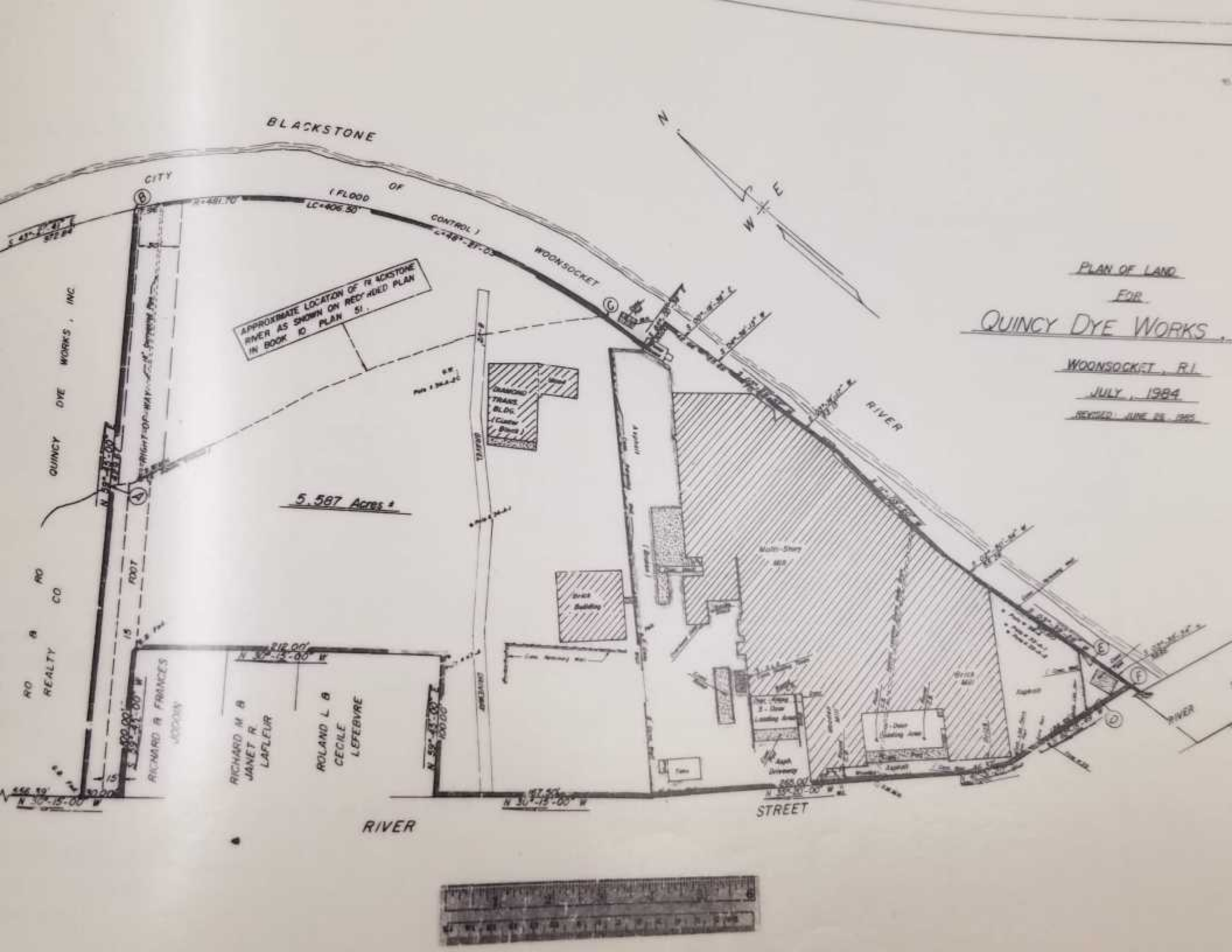
BLACKSTONE

RIVER

SECOND AVENUE

I, Arnold Seagrave, Civil Engineer of Woonsocket, R.I. hereby certify this to be the plat made for Perseverance Worsted Company in May 1934 and shows the angle in River Street and the lots which are alluded to in the various conveyances out of the said Perseverance Worsted Company.

Attest: *Arnold Seagrave*
Civil Engineer.




BLACKSTONE

CITY

(FLOOD

CONTROL)

WOONSOCKET



PLAN OF LAND
FOR
QUINCY DYE WORKS

WOONSOCKET, R.I.
JULY, 1984
REVISED: JUNE 28, 1985

APPROXIMATE LOCATION OF BLACKSTONE RIVER AS SHOWN ON REDUCED PLAN IN BOOK 10 PLAN 51.

5.587 Acres ±

QUINCY DYE WORKS, INC.
RD B
REALTY CO

RICHARD B FRANCES
JEDDUN

RICHARD M B
JANET R
LAFLEUR

ROLAND L B
CECILE
LEFEBVRE



Multi-Story Bldg

WOONSOCKET RIVER

STREET

RIVER



Appendix F

Environmental Professional Qualifications



Joseph R. McLoughlin II, LSP, LEP

Associate

Professional Overview

Mr. McLoughlin has 26 years of experience in the environmental consulting field providing a wide-range of environmental services to clients across New England. Mr. McLoughlin serves as an Associate at BETA directing a diverse staff of scientists, engineers, and risk assessors conducting environmental assessments, site remediation, Brownfields assessments, soil management, regulatory compliance and indoor air quality assessments. Details of Mr. McLoughlin's experience in the above fields of expertise are listed below:



- Due Diligence – Conducted and/or managed over 1,000 ASTM Phase I Environmental Site Assessments and Transaction Screen Assessments at properties across the United States for financial lending institutions, private parties, government agencies, and non-profit organizations. Responsible for the development of templates and systems for efficient completion of assessments. Also, managed numerous large portfolio-type assessments ranging from 20 to 100 properties.
- Site Investigation – Designed and implemented comprehensive subsurface investigations at sites across the U.S. ranging from residential fuel spills to large contaminated commercial and industrial properties. Mr. McLoughlin has performed subsurface investigations in MA, CT, RI, NH, NY, CA, CO, and UT.
- Utility Projects – Served as License Site Professional for numerous Utility-related Abatement Measures (URAMs) on water, sewer, and drainage projects in several Massachusetts municipalities. Developed contract specifications and oversaw the management and disposal of various categories of contaminated soil and asbestos waste.
- Site Remediation – Prepared over 50 Permanent Solution Reports at sites ranging from small fuel oil releases to urban fill areas to releases of chlorinated solvents. Managed remediation of a chlorinated solvent release at a site in Marlborough, Massachusetts. Oversaw the installation of a Soil Vapor Extraction System and the implementation of Monitored Natural Attenuation in a GW-1 groundwater area. Also, managed the remediation of an approximately 4,000-gallon release of No. 2 fuel oil from a leaking underground storage tank.
- Brownfield Redevelopment – Conducted Phase I and Phase II Environmental Site Assessments for several municipalities under EPA Brownfield Assessment petroleum and hazardous materials grants. Assisted in all phases of the Brownfield process including identification of sites, conducting assessments, updating ACRES and interfacing with MassDEP, CTDEEP, and EPA.
- Soil Management – Conducted design assessments of in-situ soil conditions for the development of plans and specifications. Developed specification sections for the management and disposal of contaminated and polluted soil. Provided LSP and LEP services to support the management of soil on large scale construction projects (sewer, water, and streetscape).
- Underground Storage Tanks/New Construction – Submitted applications for and oversaw removal of over 35 Underground Storage Tanks. Responsibilities included all permitting aspects, contractor hiring and oversight, sampling, remediation, and reporting. Licensed Third Party Inspector in Massachusetts.
- Regulatory Compliance and SPCC Plans – Assisted numerous municipal and private clients in complying with various EPA requirements including hazardous material storage, petroleum storage, Stage I vapor recovery, storm water management, and SPCC Plans. Conducted several SPCC employee training seminars in accordance with EPA requirements.

Primary Discipline
Environmental Services

Years of Experience

- BETA: Since 2004
- Total: Since 1992

Education

- BS, Civil Engineering, Worcester Polytechnic Institute (1991)
- MS, Water Resources, Stanford University (1992)

Training and Certifications

- OSHA 40 – Hazardous Waste Operations (1993)
- OSHA 8 – Hazardous Waste Operations (2013)
- OSHA 8 – Asbestos-Cement Pipe Worker Safety

Registrations

- Licensed Site Professional, MA
- Licensed Environmental Professional, CT

Specific project experience is highlighted below:

Framingham, MA

- Licensed Site Professional overseeing Utility-related Abatement Measures (URAMs) for the Concord Street, Downtown Utilities, Grant/Pond, Union Avenue, Speen Street, and Prospect Street projects
- Conducted preliminary environmental assessments on numerous utility projects
- Assisted the Town in the development of their in-house Waste Management Policy and asbestos policy
- Provided Licensed Site Professional Services for a spill of hydraulic fluid from a Town-owned trash truck
- Oversaw the management and disposal of asbestos-containing soil and pipe

Taunton, MA

- Licensed Site Professional for several brownfields properties owned by the City of Taunton
- Responded to an Administrative Consent Order for violations of an Activity and Use Limitation
- Prepared Phase I Initial Site Investigations (ISIs) and Tier Classifications for several City-owned properties
- Underground storage tank inventory and compliance assistance
- Oversees numerous Utility-related Abatement Measures (URAMs) as part of city-wide sewer improvement projects

Hartford, CT

- Conducted numerous Phase I Environmental Site Assessments and Limited Subsurface Investigations on City-owned properties and properties targeted for acquisition.
- Rendered Licensed Environmental Professional (LEP) opinions on the applicability of the CTDEEP Transfer Act.
- Oversaw numerous Hazardous Building Material Investigations on buildings slated for demolition and redevelopment.
- Providing soil management services for the City's Bushnell Park North project.

Clean Water Project – The Metropolitan District, Hartford, CT

- Oversaw the design and implementation of a Sampling and Analysis Plan for several miles of a sewer separation project.
- Managed the advancement of soil borings, installation of monitoring wells, and collection and laboratory analysis of soil and groundwater samples.
- Prepared an Environmental Data Report summarizing findings, conclusions and recommendations and prepared specifications for the handling and management of contaminated and polluted soil and groundwater.

City of Fall River, MA

- Oversaw the implementation of Brownfields investigations at petroleum and hazardous materials properties under an U.S. EPA Brownfields Assessment grant.
- Oversaw an extensive Brownfields investigation of PCB-impacted soil at the City Pier property.
- Developed and implemented a Risk-Based investigation and cleanup plan under EPA's TSCA program.
- Worked directly with MassDEP, Mass Development, and the Seaport council to utilize various Brownfields grants to assess and develop a cleanup plan for the City Pier site.

Former Jostens – Attleboro, MA

- Conducted a Phase I Environmental Site Assessment and Limited Subsurface Investigation for a real-estate transfer.
- Identified chlorinated solvent contamination in soil, groundwater, soil gas, and indoor air.
- Overseeing a Phase II Comprehensive Environmental Site Assessment for submittal to MassDEP.
- Filed a Permanent Solution with Conditions and removed a Activity and Use Limitation from the Site to allow for subdividing of the property.

Cobb Brook Culvert – Taunton, MA

- Oversaw the investigation of soil and groundwater along an 800-foot corridor for the installation of a flood-control culvert for Cobb Brook. The corridor crossed numerous Massachusetts hazardous waste disposal sites.
- Served as the Licensed Site Professional for the implementation of a Utility-Related Abatement Measure (URAM) to manage contaminated soil and groundwater during the installation of the culvert.
- Oversaw the implementation of in-situ lead stabilization to minimize the leaching of lead from an area of ash to facilitate a more-cost effective disposal option for the ash.
- Managed the characterization, submittals, and documentation of contaminated soil and ash to the Taunton Landfill.

Bristol Landfill – Bristol, RI

- Project Manager for quarterly post-closure groundwater and landfill gas monitoring and ongoing investigation and pilot study remediation efforts in five-acre portion of 60-acre municipal landfill.
- Installed and conducted periodic sampling of 12 overburden and 7 bedrock wells to delineate the extent of a groundwater contaminant plume in a portion of the landfill.

International Magnet School – South Windsor, CT

- Project Manager for Phase I, II, and III Environmental Site Assessment at an approximately 14 acre former tobacco farm.
- Prepared and submitted filings to the Connecticut Department of Energy and Environmental Protection under the Voluntary Cleanup Program.
- Oversaw the excavation and on- and off-site management of pesticide, lead, and petroleum impacted soil.

Department of Mental Health Hospitals – Taunton, Worcester, and Westborough, MA

- Prepared comprehensive Spill Prevention Control and Countermeasure (SPCC) Plans in accordance with applicable U.S. Environmental Protection Agency (EPA) requirements
- Provided on-site SPCC training classes for personnel involved with the handling of petroleum at each hospital

Chariho Regional Middle School – Wood River Junction, RI

- Project Manager for groundwater pump and treat and free product removal system.
- Oversaw quarterly groundwater monitoring and operations and maintenance of remedial system and bi-weekly Rhode Island Pollution Discharge Elimination System (RIDES) monitoring with quarterly reporting to RIDEM.
- Designed and installed modified groundwater treatment system including groundwater depression pumps, Spill Buster product recovery units, and treatment shed modifications.

Dry Cleaner – Marlborough, MA

- Project Manager for overburden and bedrock investigation for chlorinated solvents and installation and operation of soil vapor extraction system.
- Installed 15 overburden and 10 bedrock wells and stream monitoring points to assess a chlorinated solvent plume emanating from a dry cleaner tenant of a shopping plaza.
- Designed and installed a soil vapor extraction system to remediate source area and abate indoor air Imminent Hazard condition.
- Prepared Phase I, Phase II, and Phase III reports under the Massachusetts Contingency Plan program.

Handy & Harman Electronic Materials, Inc. – North Attleboro, MA

- Project Manager for RCRA post-closure investigation of a chlorinated solvent plume emanating from a former manufacturing building and waste sludge lagoon.
- Installed 20 overburden wells, 8 shallow bedrock, and one multi-level deep bedrock well to assess a chlorinated solvent plume.
- Conducted indoor air monitoring at several downgradient properties and installed a sub-slab depressurization system to eliminate chlorinated solvent vapors in the basement of an adjacent building.
- Conducted extensive building material testing to facilitate the closure of the facility and the demolition of the building.