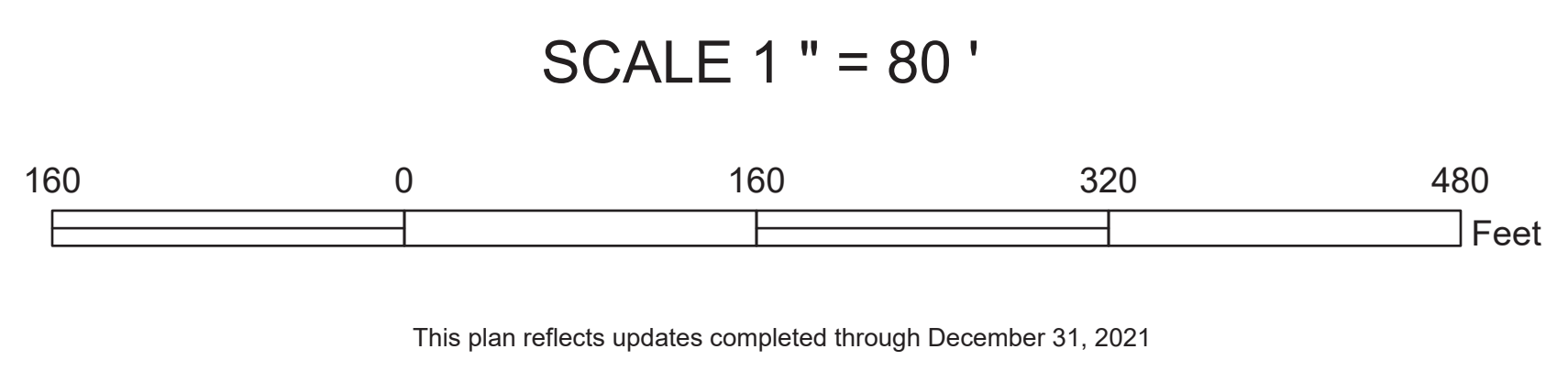


- District Designations
 Residential Districts: R-1, R-2, R-3 and R-4
 Commercial Districts: C-1 and C-2
 Mixed Use Districts: MU-1 and MU-2
 Industrial Districts: I-1 and I-2
 Public Recreation Districts: PR-1 and PR-2
- Zoning district boundary lines, in most cases, shall be lot lines, center of streets, railroad right-of-way lines, or center lines of water courses.
- This zoning map is intended to provide a general location of zoning districts within the City of Woonsocket. Questions concerning the exact location of district boundary lines shall be decided by the Zoning Officer.
- Zoning district information depicted herein reflects the intent and is in substantial conformance to the City of Woonsocket Rhode Island Zoning Ordinance revised 1994 as amended through December 9, 2014.


Legend	
29-113	Lot Number
12000 sf	Lot Area
1500.0	Parcel Boundary Line w/ Dimension
---	Easement Line
---	Town Line
---	Right-of-Way Line
STREET	Paper Street
CEM	Cemetery



	22	23	24	25	26	27	28
22	B3	B4	B5	B6	B7	B8	
23	C3	C4	C5	C6	C7		
24	D4	D5	D6	D7	D8		
25	E2	E3	E4	E5	E6	E7	
26	F2	F3	F4	F5	F6	F7	
27	G2	G3	G4	G5	G6	G7	
28	H2	H3	H4	H5	H6		

Sheet Index

River Corridor Overlay District

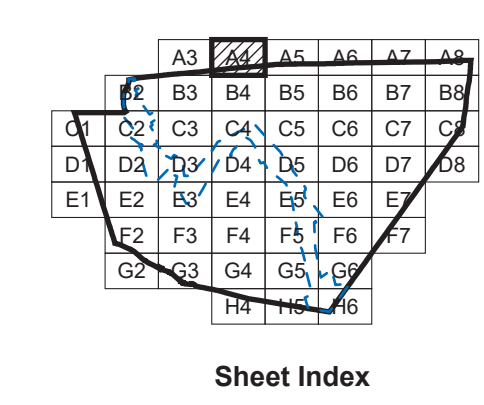
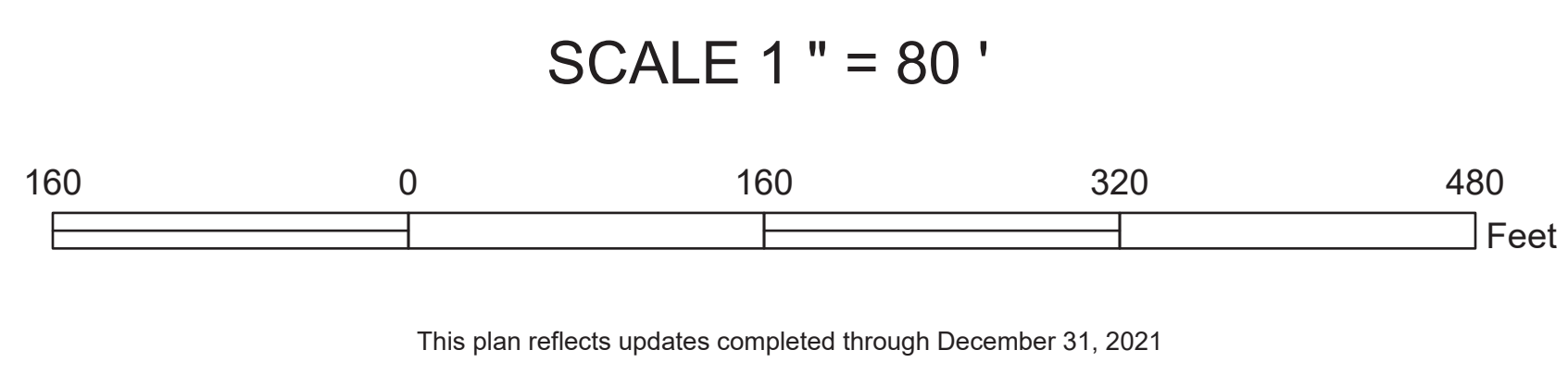


Zoning Map
 City of Woonsocket
 Rhode Island
 Sheet No. A3




- District Designations
 Residential Districts: R-1, R-2, R-3 and R-4
 Commercial Districts: C-1 and C-2
 Mixed Use Districts: MU-1 and MU-2
 Industrial Districts: I-1 and I-2
 Public Recreation Districts: PR-1 and PR-2
- Zoning district boundary lines, in most cases, shall be lot lines, center of streets, railroad right-of-way lines, or center lines of water courses.
- This zoning map is intended to provide a general location of zoning districts within the City of Woonsocket. Questions concerning the exact location of district boundary lines shall be decided by the Zoning Officer.
- Zoning district information depicted herein reflects the intent and is in substantial conformance to the City of Woonsocket Rhode Island Zoning Ordinance revised 1994 as amended through December 9, 2014.

Legend	
29-113	Lot Number
12000 sf	Lot Area
100.0	Parcel Boundary Line w/ Dimension
---	Easement Line
---	Town Line
---	Right-of-Way Line
STREET	Paper Street
CEM	Cemetery



River Corridor Overlay District



Zoning Map
 City of Woonsocket
 Rhode Island

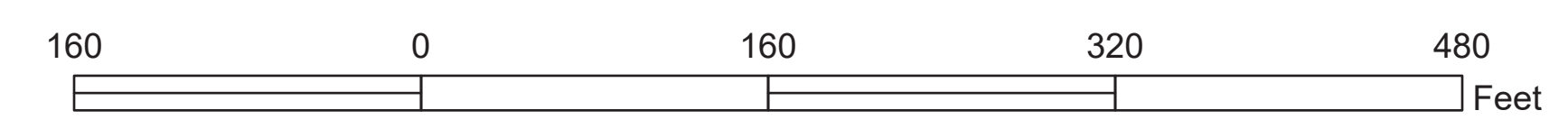
Sheet No. A4



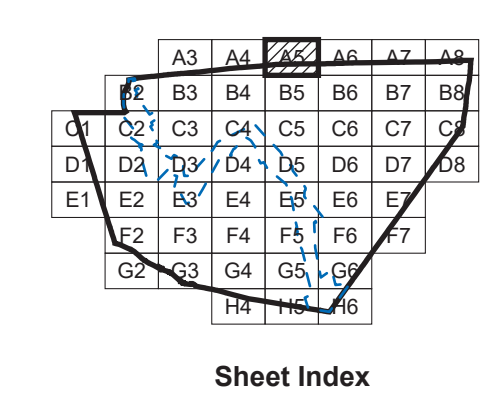
- District Designations
 Residential Districts: R-1, R-2, R-3 and R-4
 Commercial Districts: C-1 and C-2
 Mixed Use Districts: MU-1 and MU-2
 Industrial Districts: I-1 and I-2
 Public Recreation Districts: PR-1 and PR-2
- Zoning district boundary lines, in most cases, shall be lot lines, center of streets, railroad right-of-way lines, or center lines of water courses.
- This zoning map is intended to provide a general location of zoning districts within the City of Woonsocket. Questions concerning the exact location of district boundary lines shall be decided by the Zoning Officer.
- Zoning district information depicted herein reflects the intent and is in substantial conformance to the City of Woonsocket Rhode Island Zoning Ordinance revised 1994 as amended through December 9, 2014.

Legend	
29-113	Lot Number
12000 sf	Lot Area
100.0	Parcel Boundary Line w/ Dimension
---	Easement Line
---	Town Line
---	Right-of-Way Line
STREET	Paper Street
CEM	Cemetery


SCALE 1" = 80'



This plan reflects updates completed through December 31, 2011

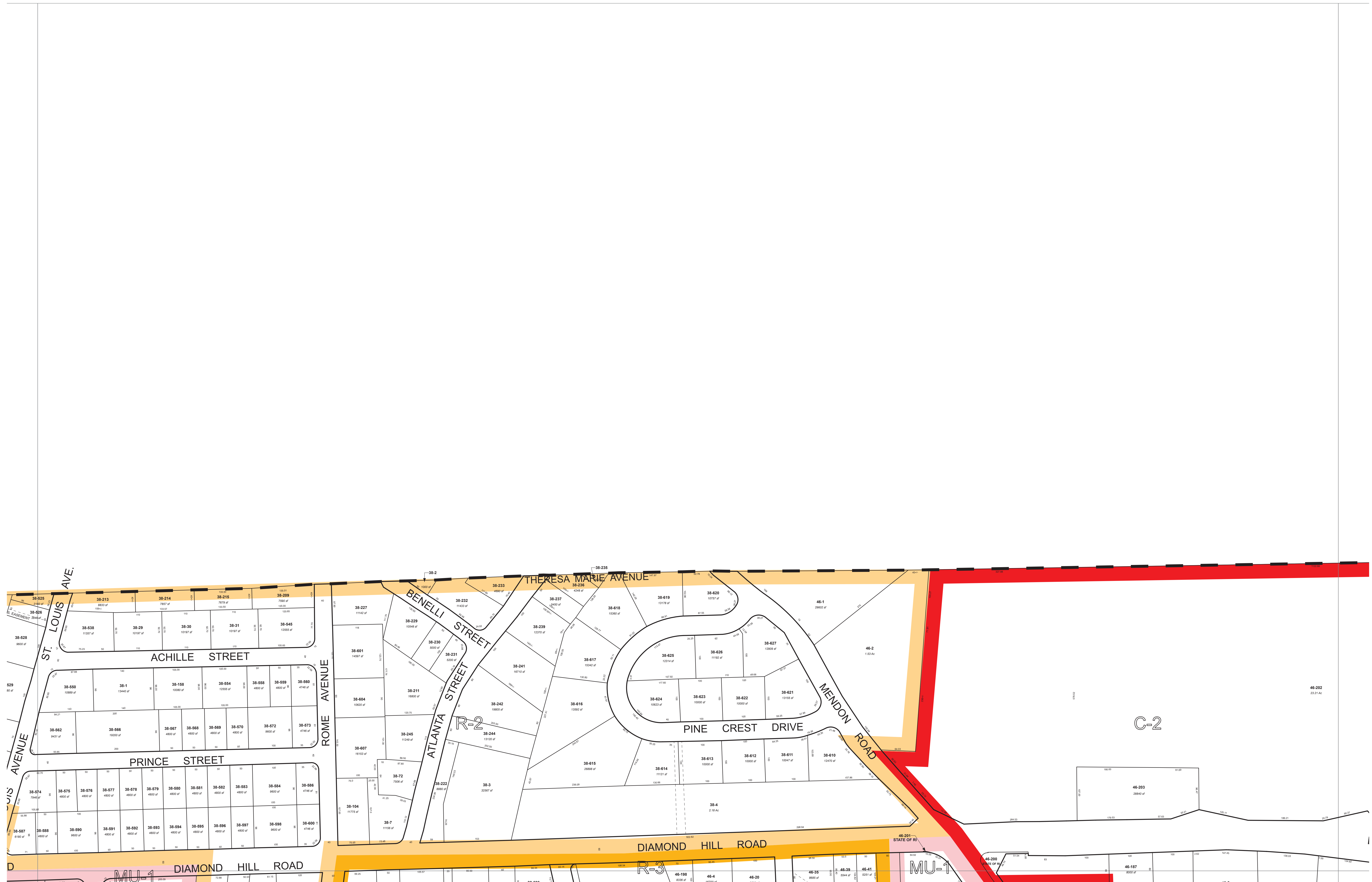


River Corridor Overlay District



Zoning Map
 City of Woonsocket
 Rhode Island

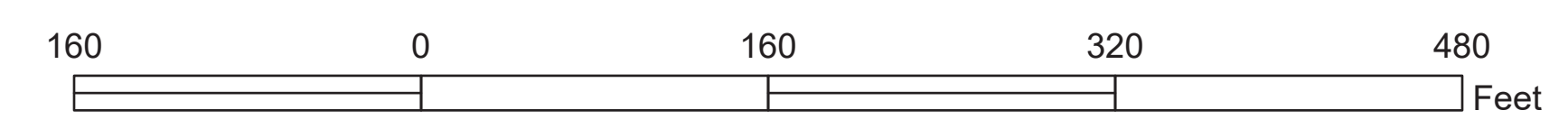
Sheet No. A5



- District Designations
 Residential Districts: R-1, R-2, R-3 and R-4
 Commercial Districts: C-1 and C-2
 Mixed Use Districts: MU-1 and MU-2
 Industrial Districts: I-1 and I-2
 Public Recreation Districts: PR-1 and PR-2
- Zoning district boundary lines, in most cases, shall be lot lines, center of streets, railroad right-of-way lines, or center lines of water courses.
- This zoning map is intended to provide a general location of zoning districts within the City of Woonsocket. Questions concerning the exact location of district boundary lines shall be decided by the Zoning Officer.
- Zoning district information depicted herein reflects the intent and is in substantial conformance to the City of Woonsocket Rhode Island Zoning Ordinance revised 1994 as amended through December 9, 2014.

Legend	
29-113	Lot Number
12000 sf	Lot Area
100.0	Parcel Boundary Line w/ Dimension
---	Easement Line
---	Town Line
---	Right-of-Way Line
STREET	Paper Street
CEM	Cemetery

SCALE 1" = 80'




This plan reflects updates completed through December 31, 2021

A3	A4	A5	A6	A7	A8
B3	B4	B5	B6	B7	B8
C3	C4	C5	C6	C7	C8
D3	D4	D5	D6	D7	D8
E3	E4	E5	E6	E7	E8
F3	F4	F5	F6	F7	F8
G3	G4	G5	G6	G7	G8
H3	H4	H5	H6	H7	H8

Sheet Index

River Corridor Overlay District



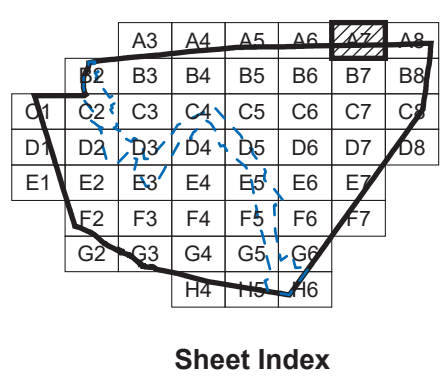
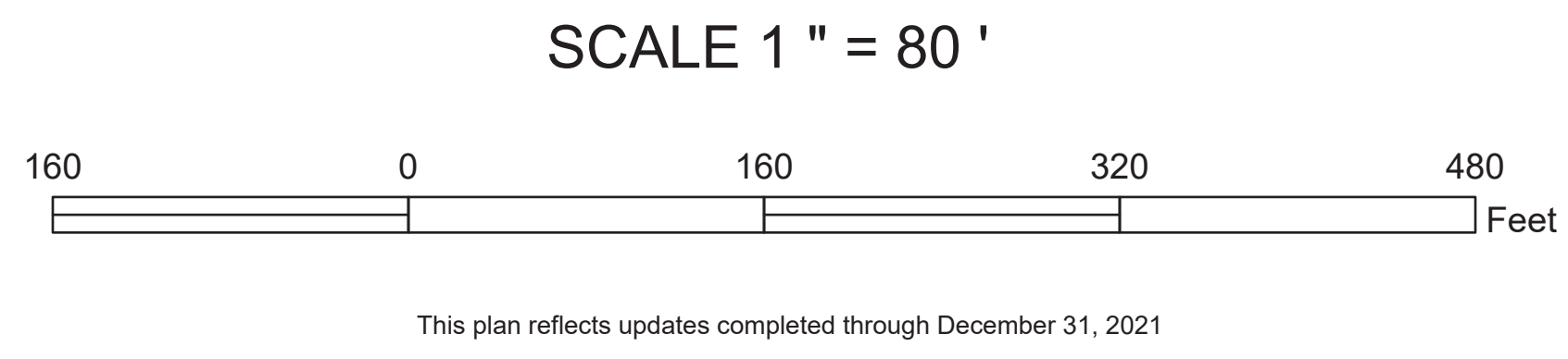
Zoning Map
 City of Woonsocket
 Rhode Island

Sheet No. A6




- District Designations
 Residential Districts: R-1, R-2, R-3 and R-4
 Commercial Districts: C-1 and C-2
 Mixed Use Districts: MU-1 and MU-2
 Industrial Districts: I-1 and I-2
 Public Recreation Districts: PR-1 and PR-2
- Zoning district boundary lines, in most cases, shall be lot lines, center of streets, railroad right-of-way lines, or center lines of water courses.
- This zoning map is intended to provide a general location of zoning districts within the City of Woonsocket. Questions concerning the exact location of district boundary lines shall be decided by the Zoning Officer.
- Zoning district information depicted herein reflects the intent and is in substantial conformance to the City of Woonsocket Rhode Island Zoning Ordinance revised 1994 as amended through December 9, 2014.

Legend	
29-113	Lot Number
12000 sf	Lot Area
1500.0	Parcel Boundary Line w/ Dimension
---	Easement Line
---	Town Line
---	Right-of-Way Line
STREET	Paper Street
CEM	Cemetery



River Corridor Overlay District



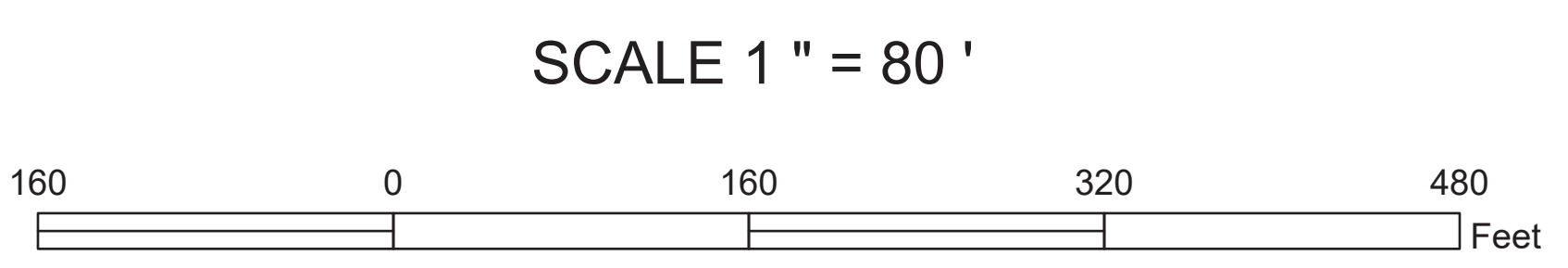
Zoning Map
 City of Woonsocket
 Rhode Island

Sheet No. A7



- District Designations
Residential Districts: R-1, R-2, R-3 and R-4
Commercial Districts: C-1 and C-2
Mixed Use Districts: MU-1 and MU-2
Industrial Districts: I-1 and I-2
Public Recreation Districts: PR-1 and PR-2
- Zoning district boundary lines, in most cases, shall be lot lines, center of streets, railroad right-of-way lines, or center lines of water courses.
- This zoning map is intended to provide a general location of zoning districts within the City of Woonsocket. Questions concerning the exact location of district boundary lines shall be decided by the Zoning Officer.
- Zoning district information depicted herein reflects the intent and is in substantial conformance to the City of Woonsocket Rhode Island Zoning Ordinance revised 1994 as amended through December 9, 2014.


Legend	
29-113	Lot Number
12000 sf	Lot Area
1500.0	Parcel Boundary Line w/ Dimension
---	Easement Line
---	Town Line
---	Right-of-Way Line
STREET	Paper Street
CEM	Cemetery



A3	A4	A5	A6	A7	A8
B3	B4	B5	B6	B7	B8
C3	C4	C5	C6	C7	C8
D3	D4	D5	D6	D7	D8
E3	E4	E5	E6	E7	E8
F3	F4	F5	F6	F7	F8
G3	G4	G5	G6	G7	G8
H3	H4	H5	H6	H7	H8

Sheet Index

River
Corridor
Overlaid
District



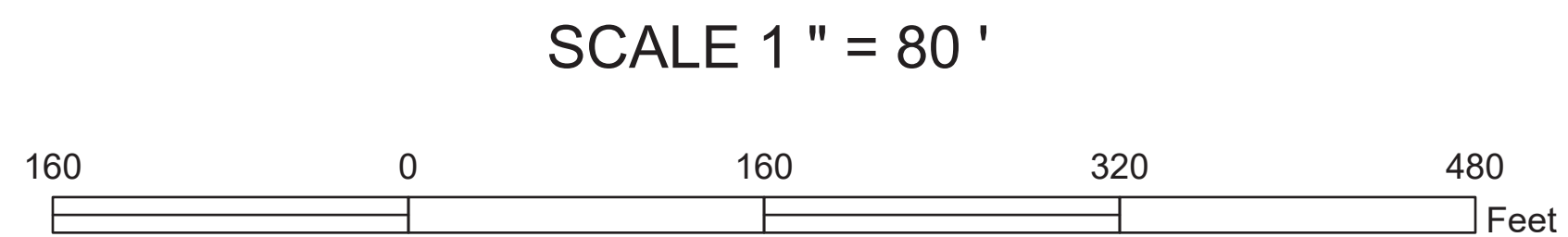
Zoning Map
City of Woonsocket
Rhode Island

Sheet No. A8

This plan reflects updates completed through December 31, 2021

- District Designations
Residential Districts: R-1, R-2, R-3 and R-4
Commercial Districts: C-1 and C-2
Mixed Use Districts: MU-1 and MU-2
Industrial Districts: I-1 and I-2
Public Recreation Districts: PR-1 and PR-2
- Zoning district boundary lines, in most cases, shall be lot lines, center of streets, railroad right-of-way lines, or center lines of water courses.
- This zoning map is intended to provide a general location of zoning districts within the City of Woonsocket. Questions concerning the exact location of district boundary lines shall be decided by the Zoning Officer.
- Zoning district information depicted herein reflects the intent and is in substantial conformance to the City of Woonsocket Rhode Island Zoning Ordinance revised 1994 as amended through December 9, 2014.

Legend	
29-113	Lot Number
12000 sf	Lot Area
100.0	Parcel Boundary Line w/ Dimension
---	Easement Line
---	Town Line
---	Right-of-Way Line
STREET	Paper Street
CEM	Cemetery




This plan reflects updates completed through December 31, 2015

A3	A4	A5	A6	A7	A8
B3	B4	B5	B6	B7	B8
C3	C4	C5	C6	C7	C8
D3	D4	D5	D6	D7	D8
E3	E4	E5	E6	E7	E8
F3	F4	F5	F6	F7	F8
G3	G4	G5	G6	G7	G8
H3	H4	H5	H6	H7	H8

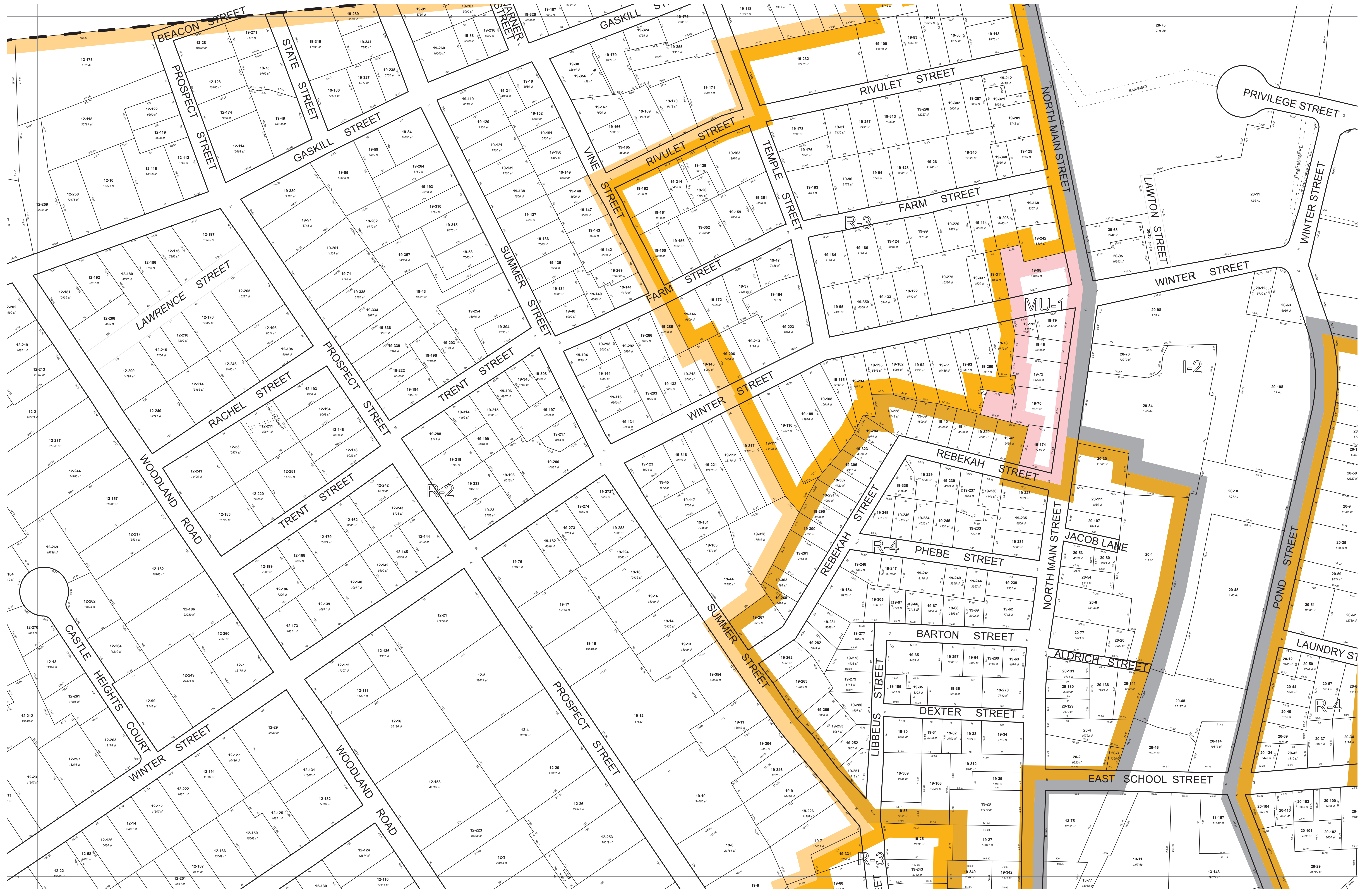
Sheet Index

River Corridor Overlay District



Zoning Map
City of Woonsocket
Rhode Island

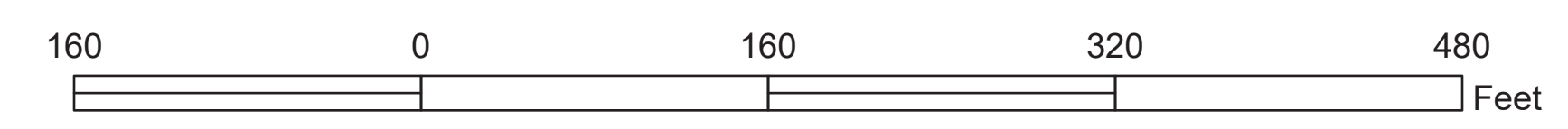
Sheet No. B2



- District Designations
 Residential Districts: R-1, R-2, R-3 and R-4
 Commercial Districts: C-1 and C-2
 Mixed Use Districts: MU-1 and MU-2
 Industrial Districts: I-1 and I-2
 Public Recreation Districts: PR-1 and PR-2
- Zoning district boundary lines, in most cases, shall be lot lines, center of streets, railroad right-of-way lines, or center lines of water courses.
- This zoning map is intended to provide a general location of zoning districts within the City of Woonsocket. Questions concerning the exact location of district boundary lines shall be decided by the Zoning Officer.
- Zoning district information depicted herein reflects the intent and is in substantial conformance to the City of Woonsocket Rhode Island Zoning Ordinance revised 1994 as amended through December 9, 2014.

Legend	
29-113	Lot Number
12000 sf	Lot Area
100.0	Parcel Boundary Line w/ Dimension
---	Easement Line
---	Town Line
---	Right-of-Way Line
STREET	Paper Street
CEM	Cemetery


SCALE 1" = 80'



A3	A4	A5	A6	A7	A8
B3	B4	B5	B6	B7	B8
C3	C4	C5	C6	C7	C8
D3	D4	D5	D6	D7	D8
E3	E4	E5	E6	E7	E8
F3	F4	F5	F6	F7	F8
G3	G4	G5	G6	G7	G8
H3	H4	H5	H6	H7	H8

Sheet Index

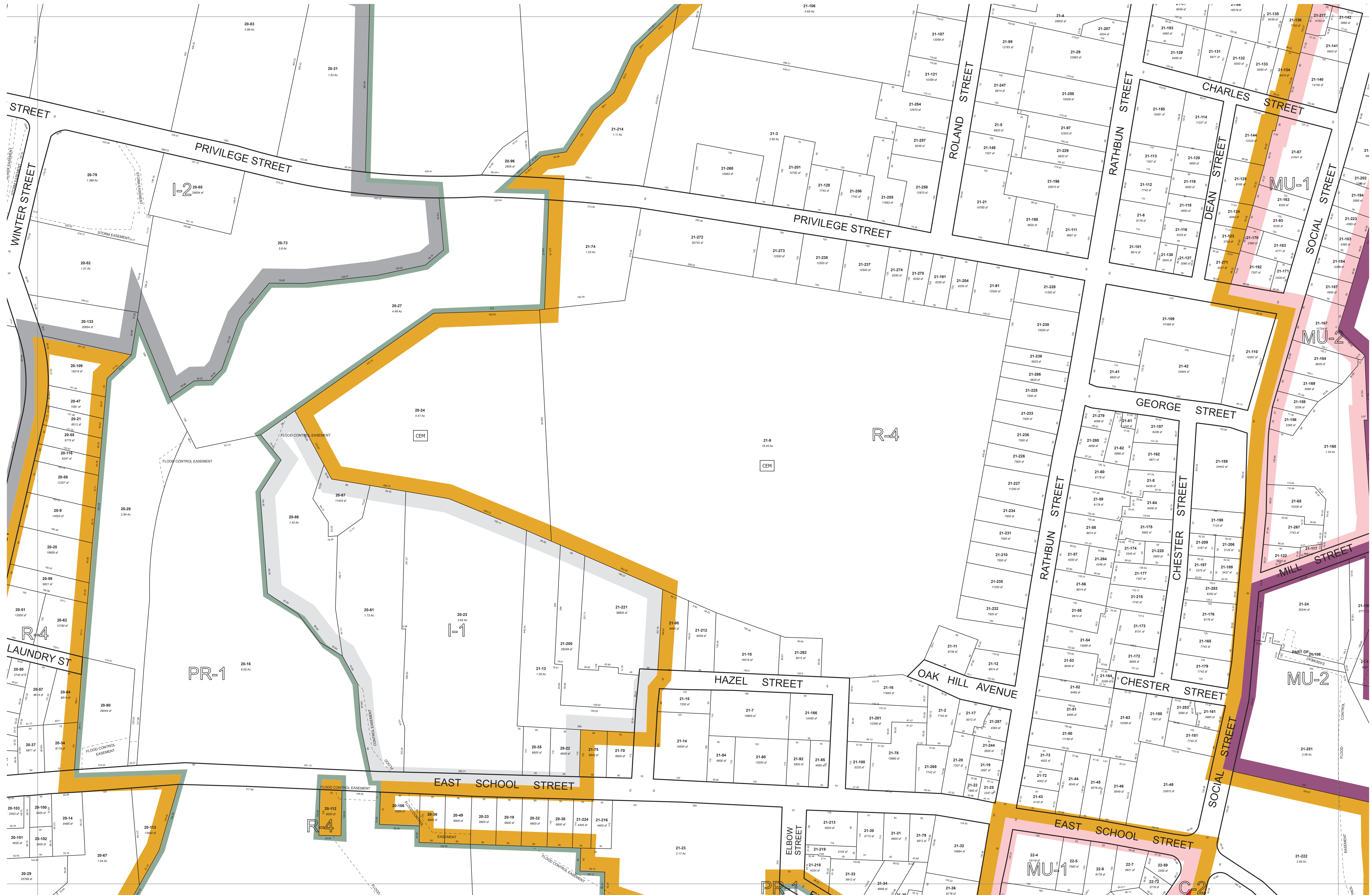
River Corridor Overlay District



Zoning Map
 City of Woonsocket
 Rhode Island

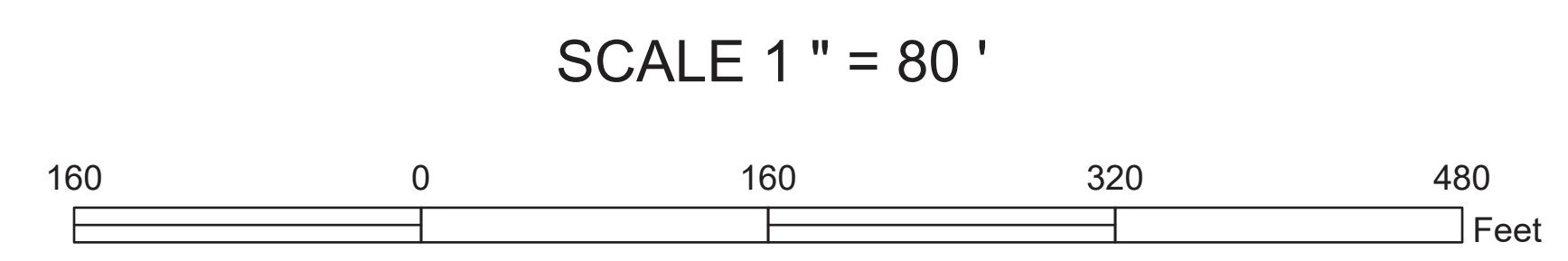
Sheet No. B3

This plan reflects updates completed through December 31, 2015



- District Designations
Residential Districts: R-1, R-2, R-3 and R-4
Commercial Districts: C-1 and C-2
Mixed Use Districts: MU-1 and MU-2
Industrial Districts: I-1 and I-2
Public Recreation Districts: PR-1 and PR-2
- Zoning district boundary lines, in most cases, shall be lot lines, center of streets, railroad right-of-way lines, or center lines of water courses.
- This zoning map is intended to provide a general location of zoning districts within the City of Woonsocket. Questions concerning the exact location of district boundary lines shall be decided by the Zoning Officer.
- Zoning district information depicted herein reflects the intent and is in substantial conformance to the City of Woonsocket Rhode Island Zoning Ordinance revised 1994 as amended through December 9, 2014.


Legend	
29-113	Lot Number
12000 sf	Lot Area
100.0	Parcel Boundary Line w/ Dimension
---	Easement Line
---	Town Line
---	Right-of-Way Line
STREET	Paper Street
CEM	Cemetery



A3	A4	A5	A6	A7	A8
B3	B4	B5	B6	B7	B8
C3	C4	C5	C6	C7	C8
D3	D4	D5	D6	D7	D8
E3	E4	E5	E6	E7	E8
F3	F4	F5	F6	F7	F8
G3	G4	G5	G6	G7	G8
H3	H4	H5	H6	H7	H8

Sheet Index

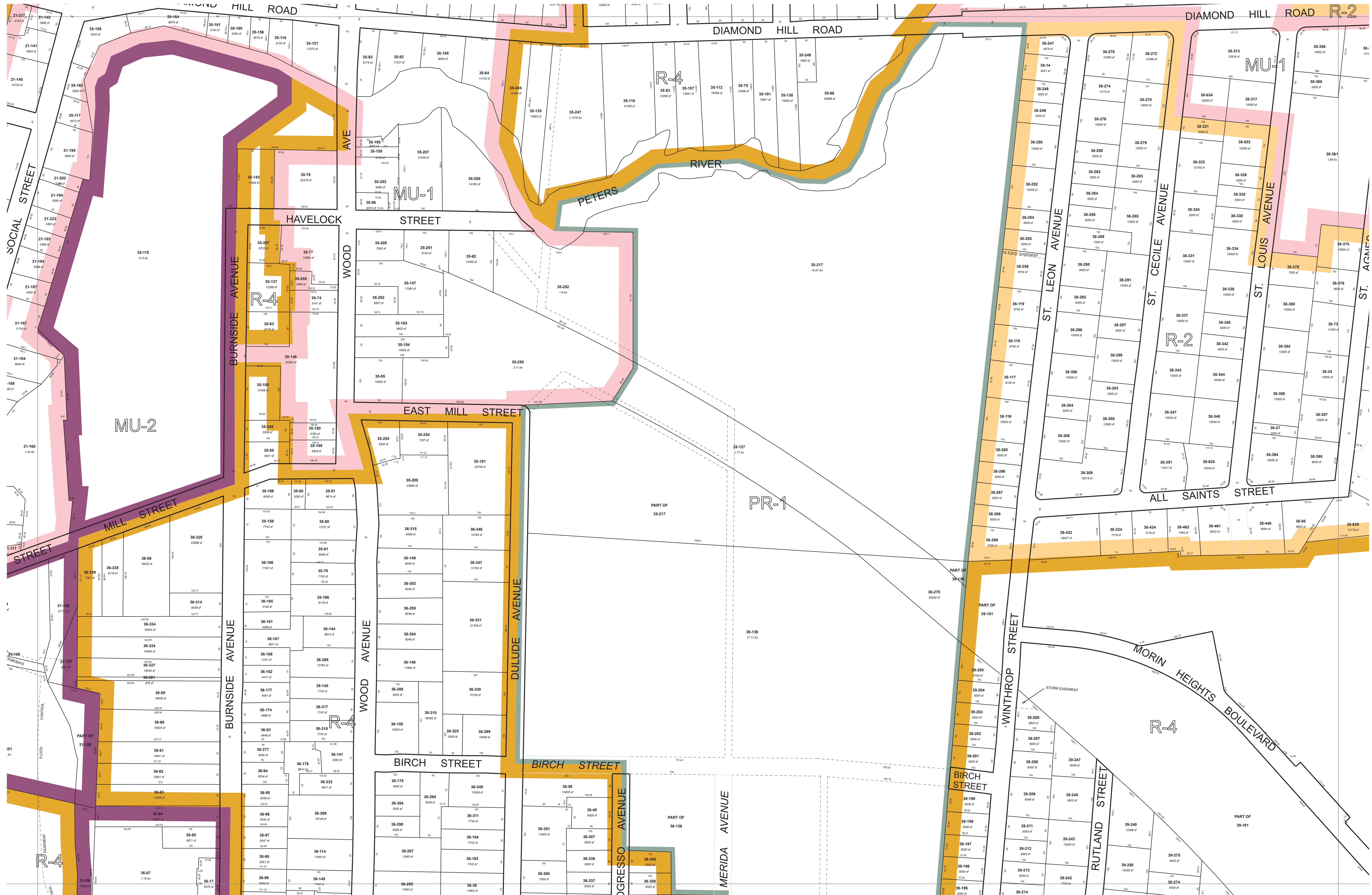
River Corridor Overlay District



Zoning Map
City of Woonsocket
Rhode Island

Sheet No. B4

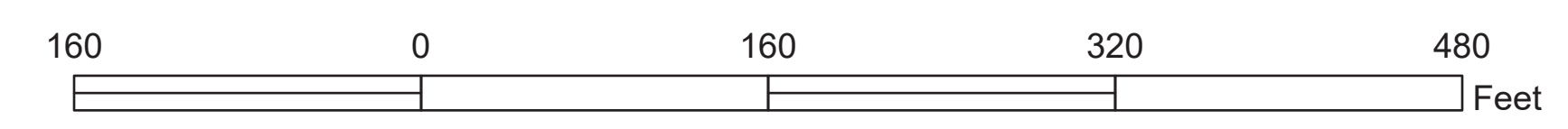
This plan reflects updates completed through December 31, 2015



- District Designations
Residential Districts: R-1, R-2, R-3 and R-4
Commercial Districts: C-1 and C-2
Mixed Use Districts: MU-1 and MU-2
Industrial Districts: I-1 and I-2
Public Recreation Districts: PR-1 and PR-2
- Zoning district boundary lines, in most cases, shall be lot lines, center of streets, railroad right-of-way lines, or center lines of water courses
- This zoning map is intended to provide a general location of zoning districts within the City of Woonsocket. Questions concerning the exact location of district boundary lines shall be decided by the Zoning Officer.
- Zoning district information depicted herein reflects the intent and is in substantial conformance to the City of Woonsocket Rhode Island Zoning Ordinance revised 1994 as amended through December 9, 2014.

Legend	
29-113 12000 sf	Lot Number Lot Area
---	Parcel Boundary Line w/ Dimension
---	Easement Line
---	Town Line
---	Right-of-Way Line
STREET	Paper Street
CEM	Cemetery


SCALE 1" = 80'



A3	A4	A5	A6	A7	A8
B3	B4	B5	B6	B7	B8
C3	C4	C5	C6	C7	C8
D3	D4	D5	D6	D7	D8
E3	E4	E5	E6	E7	E8
F3	F4	F5	F6	F7	F8
G3	G4	G5	G6	G7	G8
H3	H4	H5	H6	H7	H8

Sheet Index

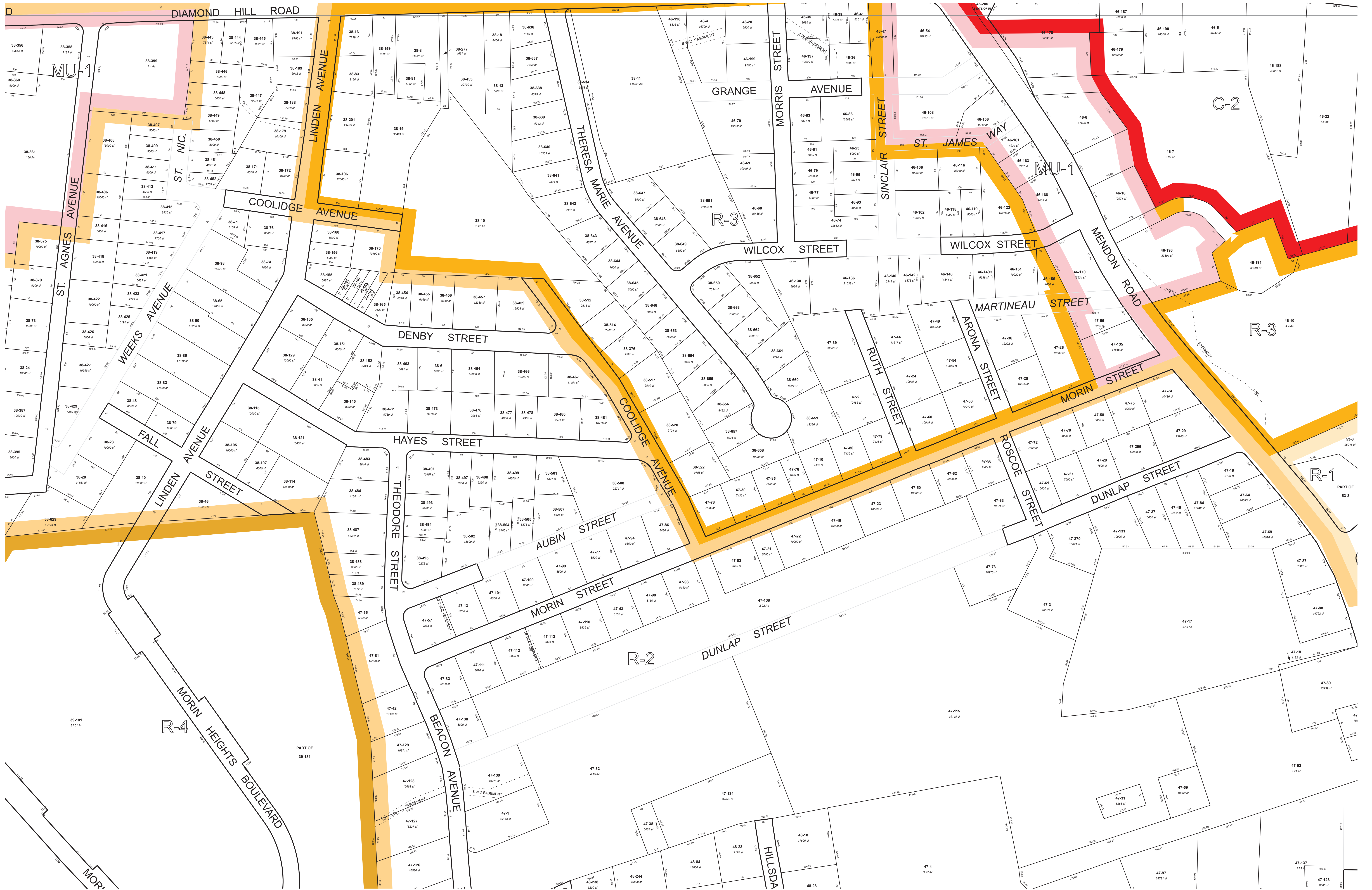
River Corridor Overlay District



Zoning Map
City of Woonsocket
Rhode Island

Sheet No. B5

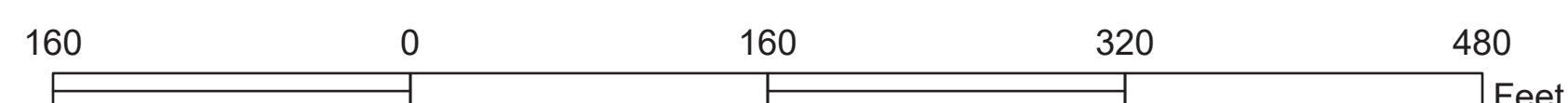
This plan reflects updates completed through December 31, 2015



- District Designations
Residential Districts: R-1, R-2, R-3 and R-4
Commercial Districts: C-1 and C-2
Mixed Use Districts: MU-1 and MU-2
Industrial Districts: I-1 and I-2
Public Recreation Districts: PR-1 and PR-2
- Zoning district boundary lines, in most cases, shall be lot lines, center of streets, railroad right-of-way lines, or center lines of water courses.
- This zoning map is intended to provide a general location of zoning districts within the City of Woonsocket. Questions concerning the exact location of district boundary lines shall be decided by the Zoning Officer.
- Zoning district information depicted herein reflects the intent and is in substantial conformance to the City of Woonsocket Rhode Island Zoning Ordinance revised 1994 as amended through December 9, 2014.

Legend	
29-113	Lot Number
12000 sf	Lot Area
100.0'	Parcel Boundary Line w/ Dimension
---	Easement Line
---	Town Line
---	Right-of-Way Line
STREET	Paper Street
CEM	Cemetery


SCALE 1" = 80'



A3	A4	A5	A6	A7	A8
B3	B4	B5	B6	B7	B8
C3	C4	C5	C6	C7	C8
D3	D4	D5	D6	D7	D8
E3	E4	E5	E6	E7	E8
F3	F4	F5	F6	F7	F8
G3	G4	G5	G6	G7	G8
H3	H4	H5	H6	H7	H8

Sheet Index

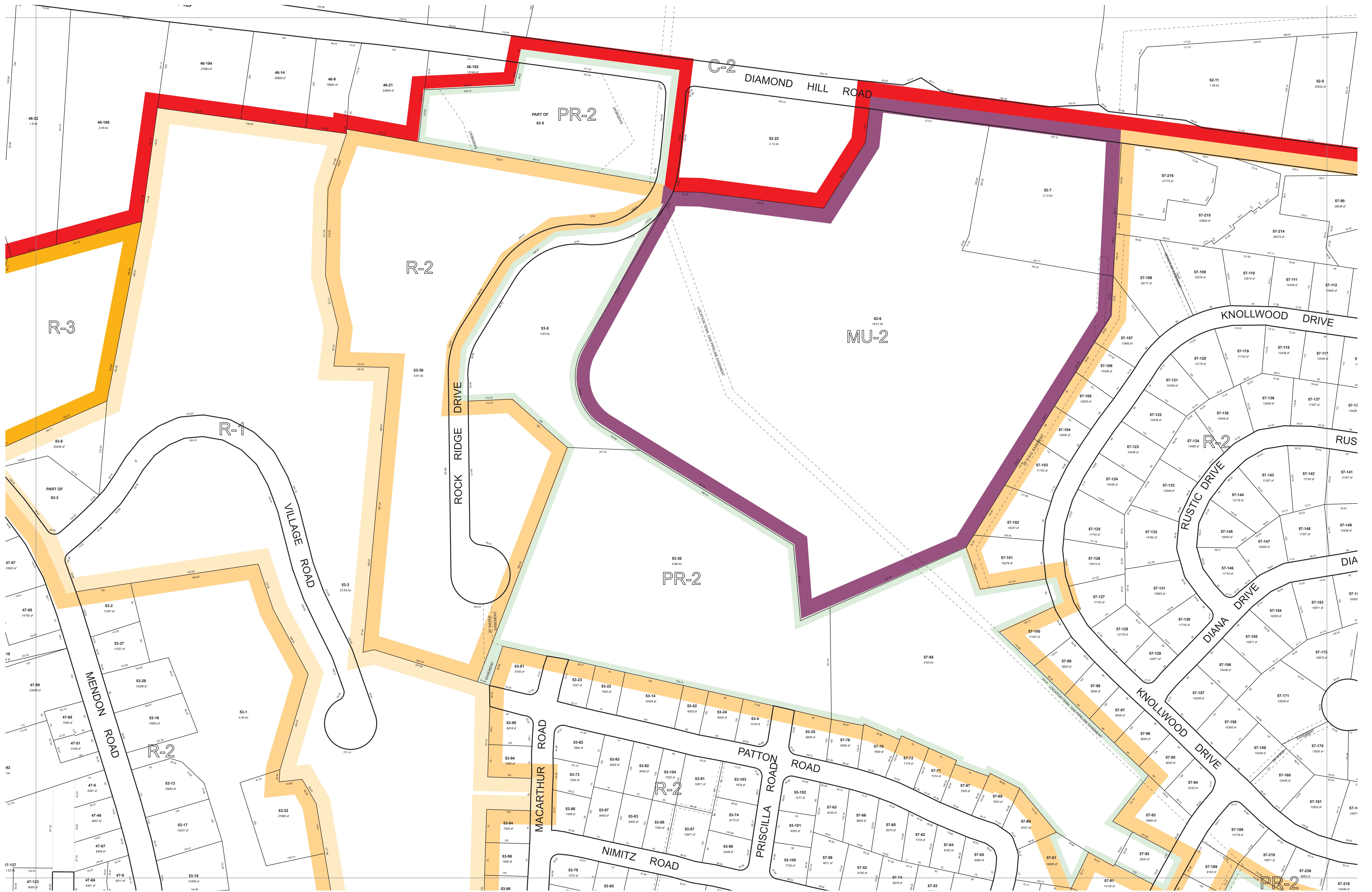
River Corridor Overlay District



Zoning Map
City of Woonsocket
Rhode Island

Sheet No. B6

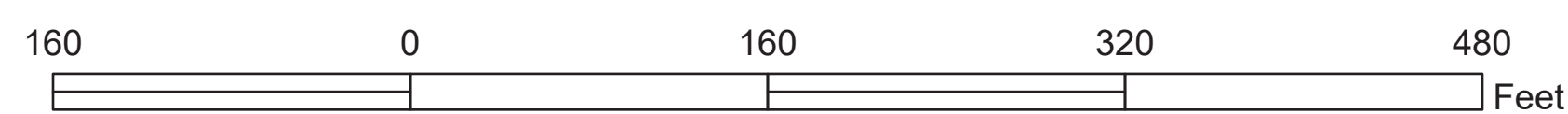
This plan reflects updates completed through December 31, 2015



- District Designations
 Residential Districts: R-1, R-2, R-3 and R-4
 Commercial Districts: C-1 and C-2
 Mixed Use Districts: MU-1 and MU-2
 Industrial Districts: I-1 and I-2
 Public Recreation Districts: PR-1 and PR-2
- Zoning district boundary lines, in most cases, shall be lot lines, center of streets, railroad right-of-way lines, or center lines of water courses.
- This zoning map is intended to provide a general location of zoning districts within the City of Woonsocket. Questions concerning the exact location of district boundary lines shall be decided by the Zoning Officer.
- Zoning district information depicted herein reflects the intent and is in substantial conformance to the City of Woonsocket Rhode Island Zoning Ordinance revised 1994 as amended through December 9, 2014.

Legend	
29-113	Lot Number
12000 sf	Lot Area
100.0	Parcel Boundary Line w/ Dimension
---	Easement Line
---	Town Line
---	Right-of-Way Line
STREET	Paper Street
CEM	Cemetery

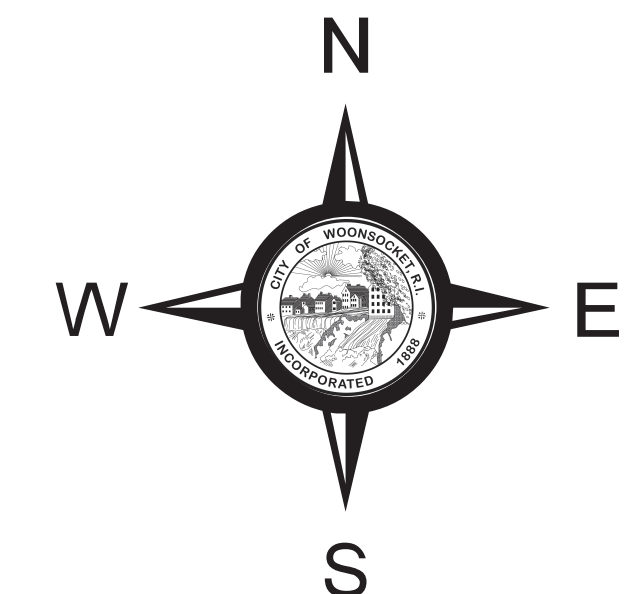
SCALE 1" = 80'



A3	A4	A5	A6	A7	A8	A9
B3	B4	B5	B6	B7	B8	B9
C3	C4	C5	C6	C7	C8	C9
D3	D4	D5	D6	D7	D8	D9
E3	E4	E5	E6	E7	E8	E9
F3	F4	F5	F6	F7	F8	F9
G3	G4	G5	G6	G7	G8	G9

Sheet Index

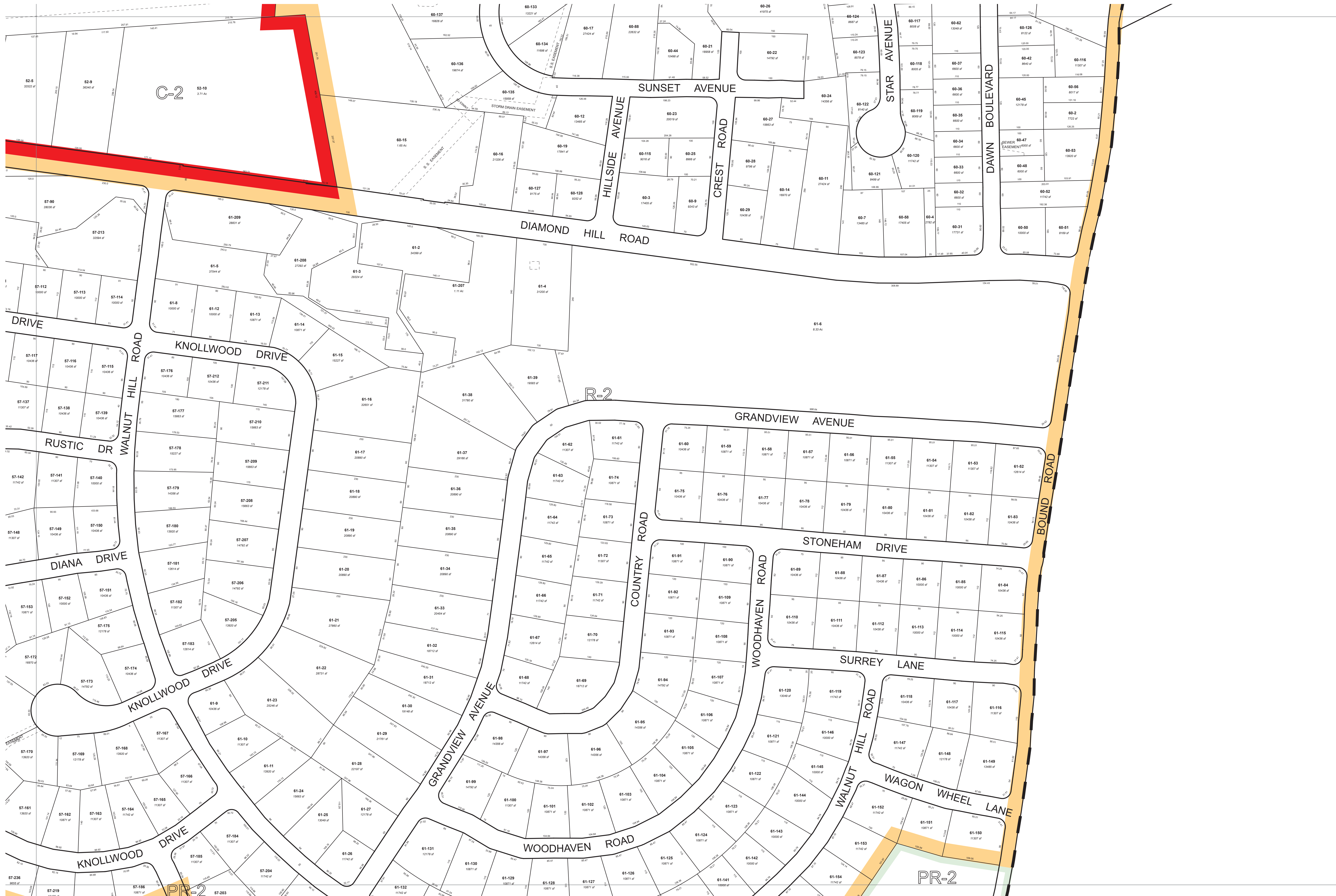
River
Corridor
Overlay
District



Zoning Map
City of Woonsocket
Rhode Island

Sheet No. B7

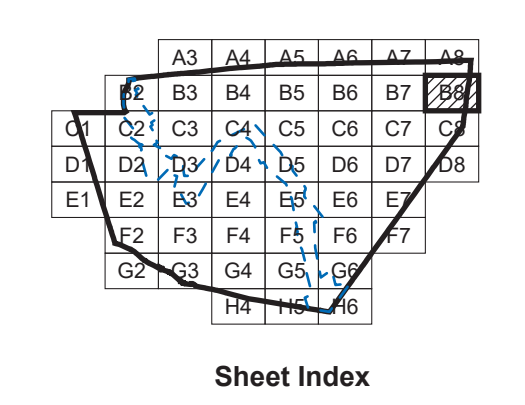
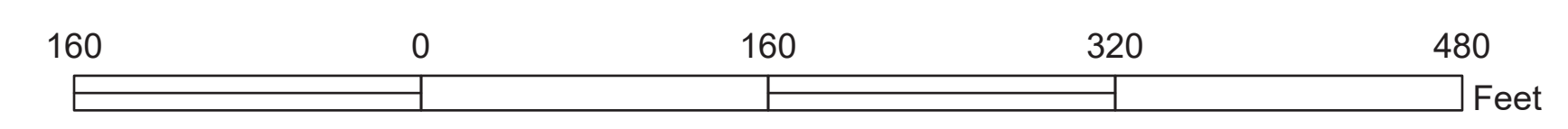
This plan reflects updates completed through December 31, 2014



- District Designations
 Residential Districts: R-1, R-2, R-3 and R-4
 Commercial Districts: C-1 and C-2
 Mixed Use Districts: MU-1 and MU-2
 Industrial Districts: I-1 and I-2
 Public Recreation Districts: PR-1 and PR-2
- Zoning district boundary lines, in most cases, shall be lot lines, center of streets, railroad right-of-way lines, or center lines of water courses.
- This zoning map is intended to provide a general location of zoning districts within the City of Woonsocket. Questions concerning the exact location of district boundary lines shall be decided by the Zoning Officer.
- Zoning district information depicted herein reflects the intent and is in substantial conformance to the City of Woonsocket Rhode Island Zoning Ordinance revised 1994 as amended through December 9, 2014.


Legend	
29-113	Lot Number
12000 sf	Lot Area
100.0	Parcel Boundary Line w/ Dimension
---	Easement Line
---	Town Line
---	Right-of-Way Line
STREET	Paper Street
CEM	Cemetery

SCALE 1" = 80'



Sheet Index

River Corridor Overlay District



Zoning Map
 City of Woonsocket
 Rhode Island

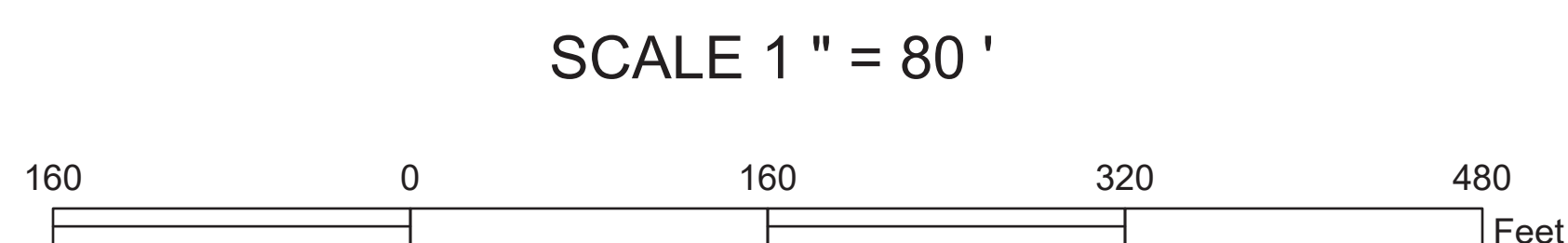
Sheet No. B8

This plan reflects updates completed through December 31, 2014

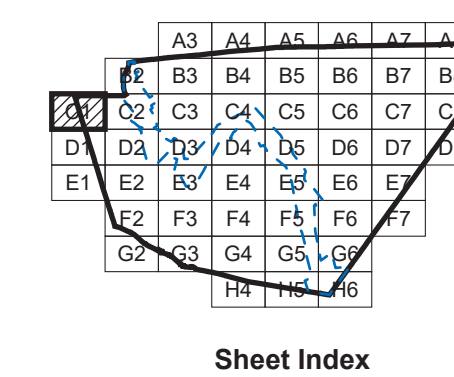


- District Designations
 Residential Districts: R-1, R-2, R-3 and R-4
 Commercial Districts: C-1 and C-2
 Mixed Use Districts: MU-1 and MU-2
 Industrial Districts: I-1 and I-2
 Public Recreation Districts: PR-1 and PR-2
- Zoning district boundary lines, in most cases, shall be lot lines, center of streets, railroad right-of-way lines, or center lines of water courses.
- This zoning map is intended to provide a general location of zoning districts within the City of Woonsocket. Questions concerning the exact location of district boundary lines shall be decided by the Zoning Officer.
- Zoning district information depicted herein reflects the intent and is in substantial conformance to the City of Woonsocket Rhode Island Zoning Ordinance revised 1994 as amended through December 9, 2014.

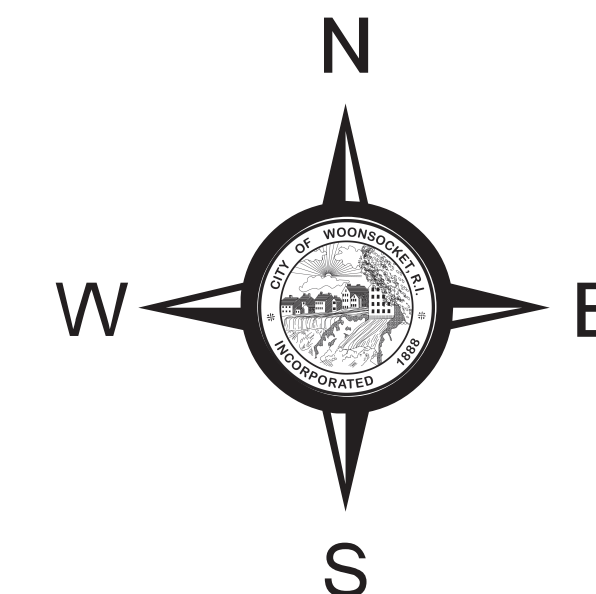
Legend	
29-113	Lot Number
12000 sf	Lot Area
100.0	Parcel Boundary Line w/ Dimension
---	Easement Line
---	Town Line
---	Right-of-Way Line
STREET	Paper Street
CEM	Cemetery



This plan reflects updates completed through December 31, 2015

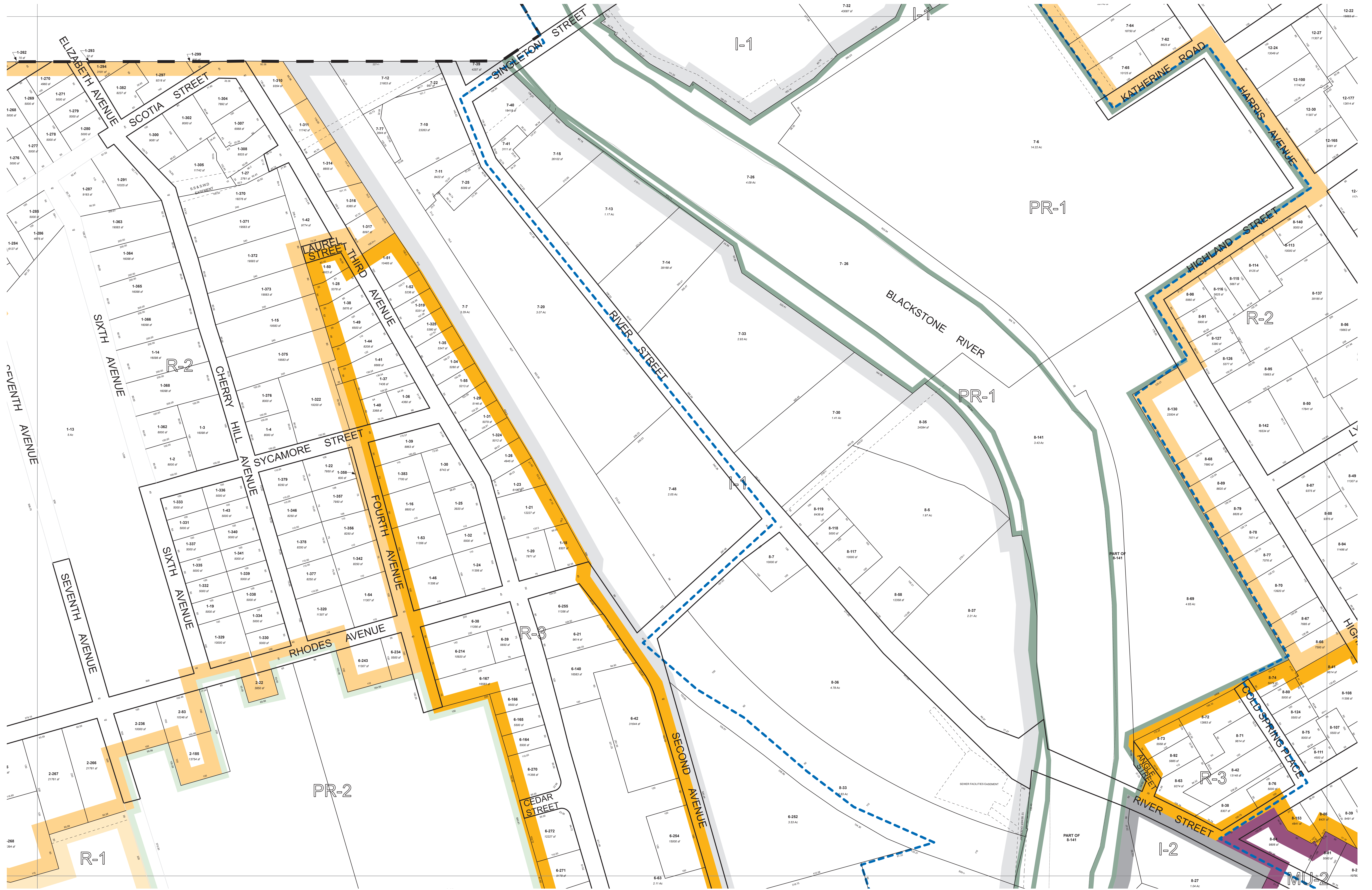


River Corridor Overlay District



Zoning Map
 City of Woonsocket
 Rhode Island

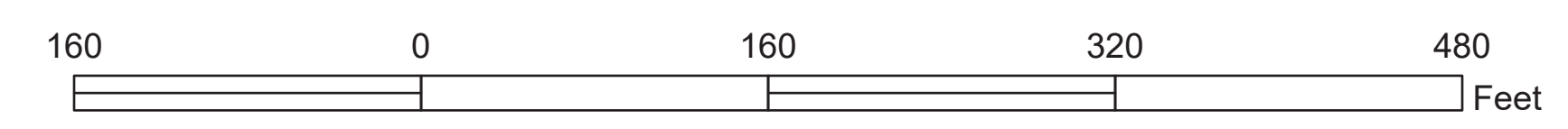
Sheet No. C1



- District Designations
 Residential Districts: R-1, R-2, R-3 and R-4
 Commercial Districts: C-1 and C-2
 Mixed Use Districts: MU-1 and MU-2
 Industrial Districts: I-1 and I-2
 Public Recreation Districts: PR-1 and PR-2
- Zoning district boundary lines, in most cases, shall be lot lines, center of streets, railroad right-of-way lines, or center lines of water courses.
- This zoning map is intended to provide a general location of zoning districts within the City of Woonsocket. Questions concerning the exact location of district boundary lines shall be decided by the Zoning Officer.
- Zoning district information depicted herein reflects the intent and is in substantial conformance to the City of Woonsocket Rhode Island Zoning Ordinance revised 1994 as amended through December 9, 2014.

Legend	
29-113	Lot Number
12000 sf	Lot Area
100.0	Parcel Boundary Line w/ Dimension
---	Easement Line
---	Town Line
---	Right-of-Way Line
STREET	Paper Street
CEM	Cemetery

SCALE 1" = 80'




This plan reflects updates completed through December 31, 2015

A3	A4	A5	A6	A7	A8
B3	B4	B5	B6	B7	B8
C3	C4	C5	C6	C7	C8
D3	D4	D5	D6	D7	D8
E3	E4	E5	E6	E7	E8
F3	F4	F5	F6	F7	F8
G3	G4	G5	G6	G7	G8
H3	H4	H5	H6	H7	H8

Sheet Index

River Corridor Overlay District



Zoning Map
 City of Woonsocket
 Rhode Island

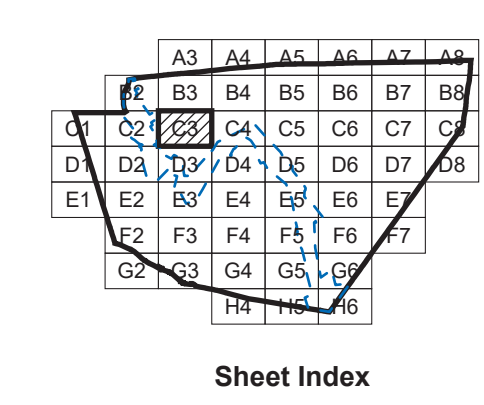
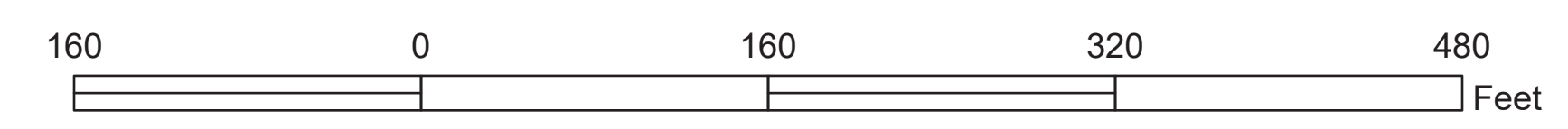
Sheet No. C2




- District Designations
 Residential Districts: R-1, R-2, R-3 and R-4
 Commercial Districts: C-1 and C-2
 Mixed Use Districts: MU-1 and MU-2
 Industrial Districts: I-1 and I-2
 Public Recreation Districts: PR-1 and PR-2
- Zoning district boundary lines, in most cases, shall be lot lines, center of streets, railroad right-of-way lines, or center lines of water courses.
- This zoning map is intended to provide a general location of zoning districts within the City of Woonsocket. Questions concerning the exact location of district boundary lines shall be decided by the Zoning Officer.
- Zoning district information depicted herein reflects the intent and is in substantial conformance to the City of Woonsocket Rhode Island Zoning Ordinance revised 1994 as amended through December 9, 2014.

Legend	
29-113	Lot Number
12000 sf	Lot Area
100.0	Parcel Boundary Line w/ Dimension
---	Easement Line
---	Town Line
---	Right-of-Way Line
STREET	Paper Street
CEM	Cemetery

SCALE 1" = 80'



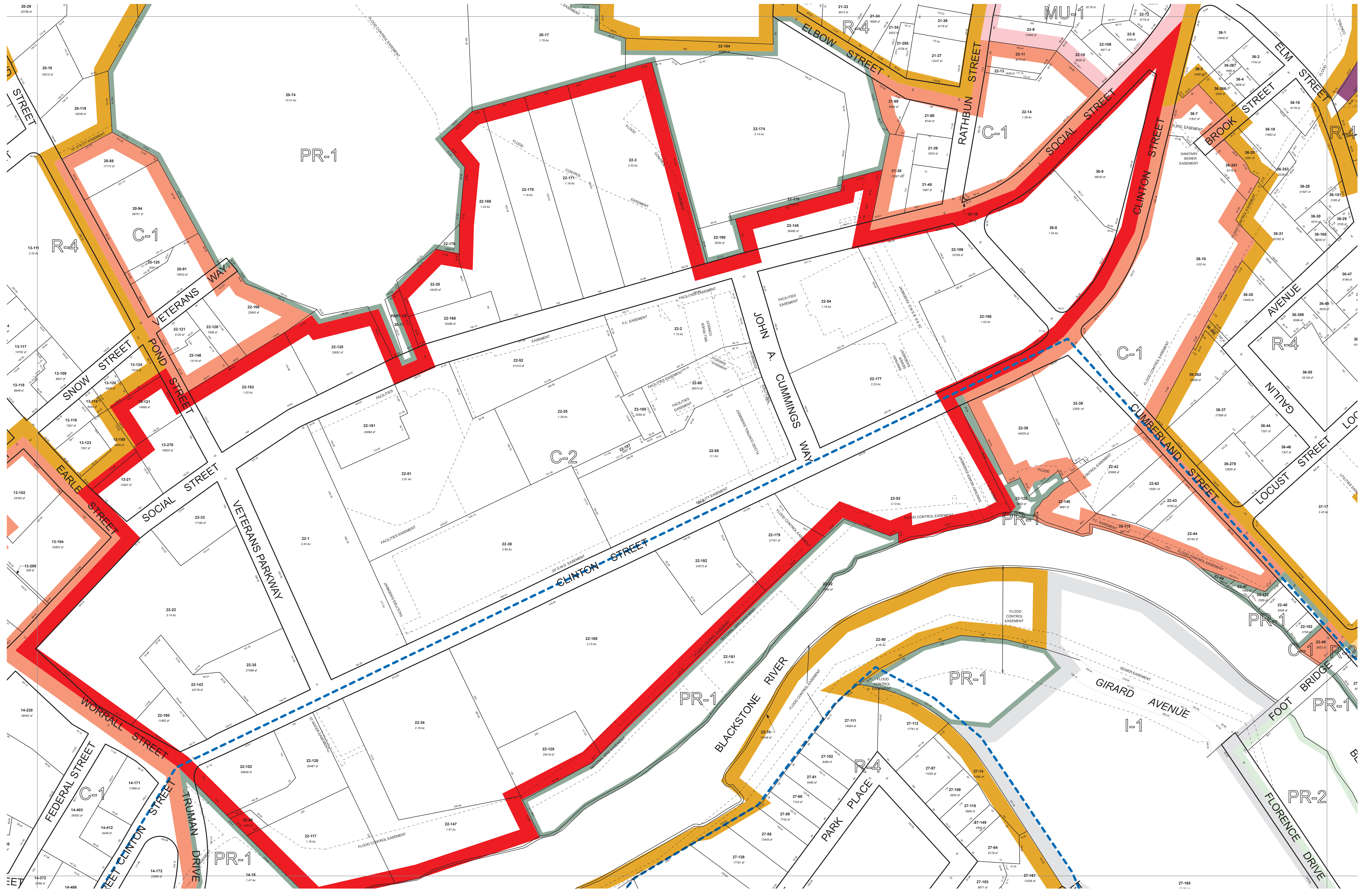
River Corridor Overlay District



Zoning Map
 City of Woonsocket
 Rhode Island

Sheet No. C3

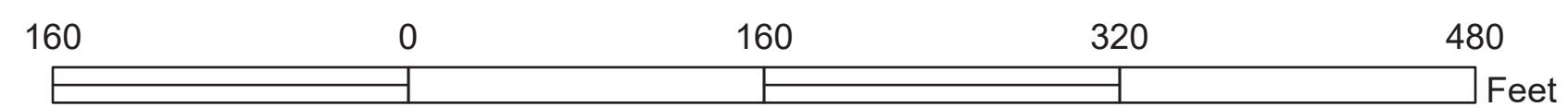
This plan reflects updates completed through December 31, 2015



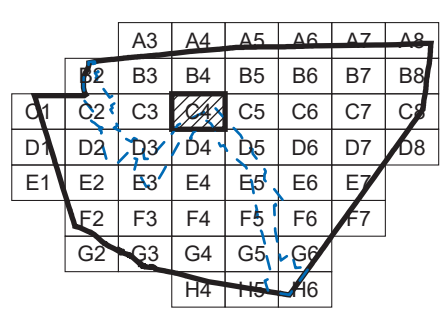
- District Designations
 Residential Districts: R-1, R-2, R-3 and R-4
 Commercial Districts: C-1 and C-2
 Mixed Use Districts: MU-1 and MU-2
 Industrial Districts: I-1 and I-2
 Public Recreation Districts: PR-1 and PR-2
- Zoning district boundary lines, in most cases, shall be lot lines, center of streets, railroad right-of-way lines, or center lines of water courses.
- This zoning map is intended to provide a general location of zoning districts within the City of Woonsocket. Questions concerning the exact location of district boundary lines shall be decided by the Zoning Officer.
- Zoning district information depicted herein reflects the intent and is in substantial conformance to the City of Woonsocket Rhode Island Zoning Ordinance revised 1994 as amended through December 9, 2014.

Legend	
29-113	Lot Number
12000 sf	Lot Area
100.0	Parcel Boundary Line w/ Dimension
---	Easement Line
---	Town Line
---	Right-of-Way Line
STREET	Paper Street
CEM	Cemetery

SCALE 1" = 80'

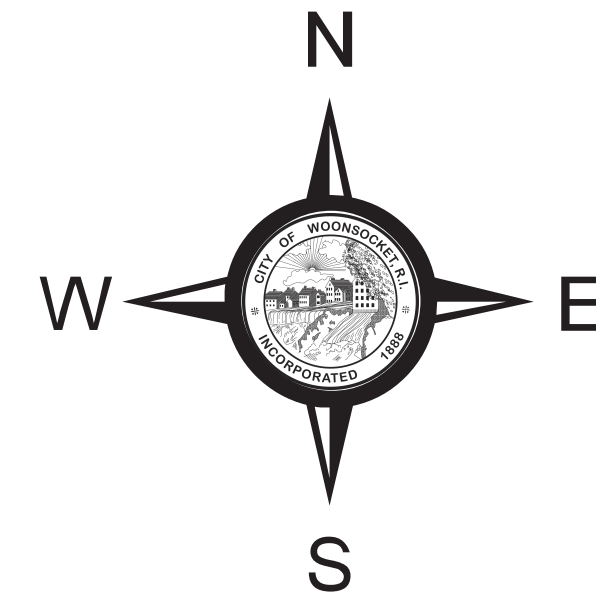


This plan reflects updates completed through December 31, 2015



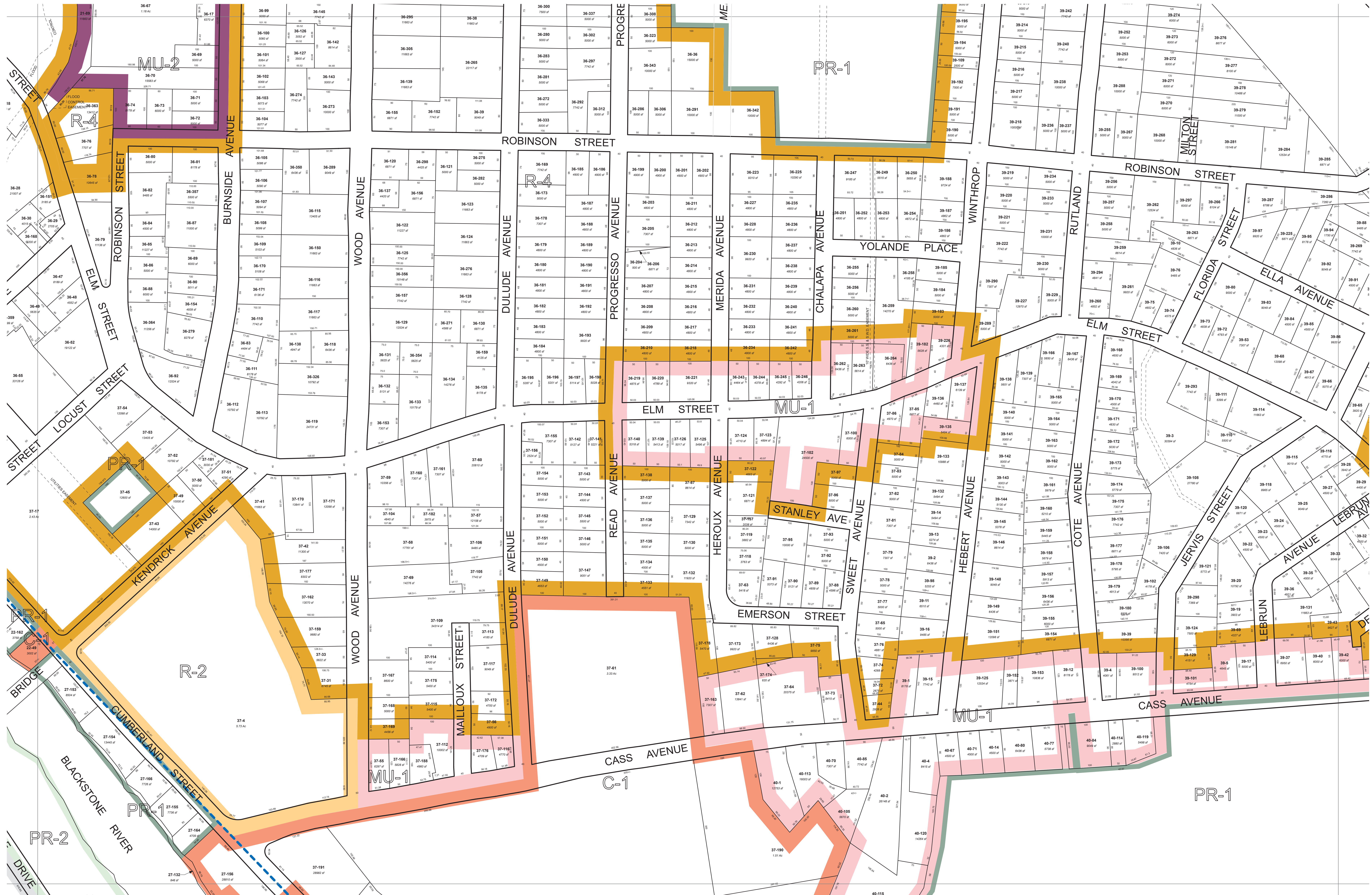
Sheet Index

River Corridor Overlay District



Zoning Map
 City of Woonsocket
 Rhode Island

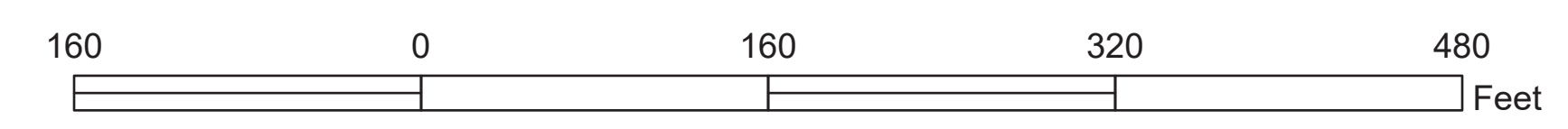
Sheet No. C4



- District Designations
Residential Districts: R-1, R-2, R-3 and R-4
Commercial Districts: C-1 and C-2
Mixed Use Districts: MU-1 and MU-2
Industrial Districts: I-1 and I-2
Public Recreation Districts: PR-1 and PR-2
- Zoning district boundary lines, in most cases, shall be lot lines, center of streets, railroad right-of-way lines, or center lines of water courses.
- This zoning map is intended to provide a general location of zoning districts within the City of Woonsocket. Questions concerning the exact location of district boundary lines shall be decided by the Zoning Officer.
- Zoning district information depicted herein reflects the intent and is in substantial conformance to the City of Woonsocket Rhode Island Zoning Ordinance revised 1994 as amended through December 9, 2014.

Legend	
29-113	Lot Number
12000 sf	Lot Area
—	Parcel Boundary Line w/ Dimension
---	Easement Line
---	Town Line
---	Right-of-Way Line
STREET	Paper Street
CEM	Cemetery


SCALE 1" = 80'



A3	A4	A5	A6	A7	A8
B3	B4	B5	B6	B7	B8
C3	C4	C5	C6	C7	C8
D3	D4	D5	D6	D7	D8
E3	E4	E5	E6	E7	E8
F3	F4	F5	F6	F7	F8
G3	G4	G5	G6	G7	G8
H3	H4	H5	H6	H7	H8

Sheet Index

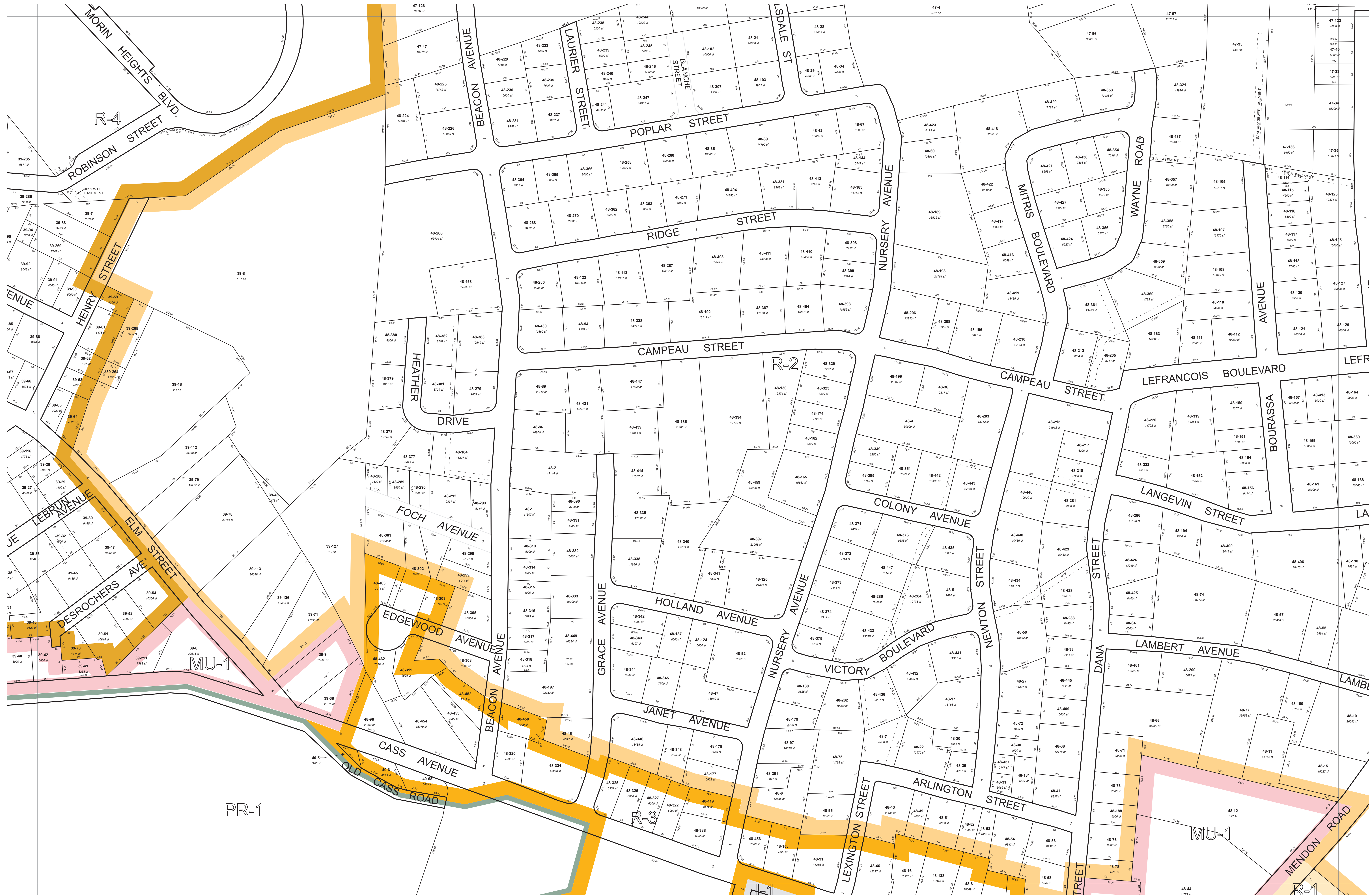
River Corridor Overlay District



Zoning Map
City of Woonsocket
Rhode Island

Sheet No. C5

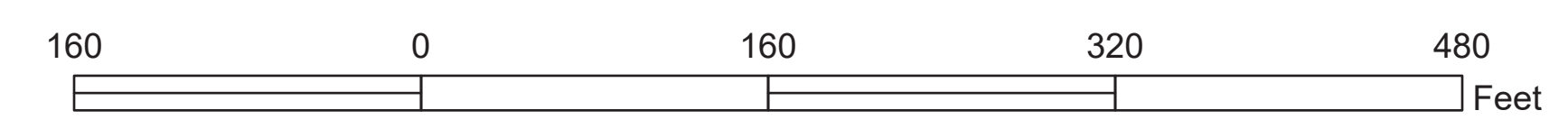
This plan reflects updates completed through December 31, 2015



- District Designations
Residential Districts: R-1, R-2, R-3 and R-4
Commercial Districts: C-1 and C-2
Mixed Use Districts: MU-1 and MU-2
Industrial Districts: I-1 and I-2
Public Recreation Districts: PR-1 and PR-2
- Zoning district boundary lines, in most cases, shall be lot lines, center of streets, railroad right-of-way lines, or center lines of water courses.
- This zoning map is intended to provide a general location of zoning districts within the City of Woonsocket. Questions concerning the exact location of district boundary lines shall be decided by the Zoning Officer.
- Zoning district information depicted herein reflects the intent and is in substantial conformance to the City of Woonsocket Rhode Island Zoning Ordinance revised 1994 as amended through December 9, 2014.

Legend	
29-113	Lot Number
12000 sf	Lot Area
100.0'	Parcel Boundary Line w/ Dimension
---	Easement Line
---	Town Line
---	Right-of-Way Line
STREET	Paper Street
CEM	Cemetery


SCALE 1" = 80'



A3	A4	A5	A6	A7	A8
B3	B4	B5	B6	B7	B8
C3	C4	C5	C6	C7	C8
D3	D4	D5	D6	D7	D8
E3	E4	E5	E6	E7	E8
F3	F4	F5	F6	F7	F8
G3	G4	G5	G6	G7	G8
H3	H4	H5	H6	H7	H8

Sheet Index

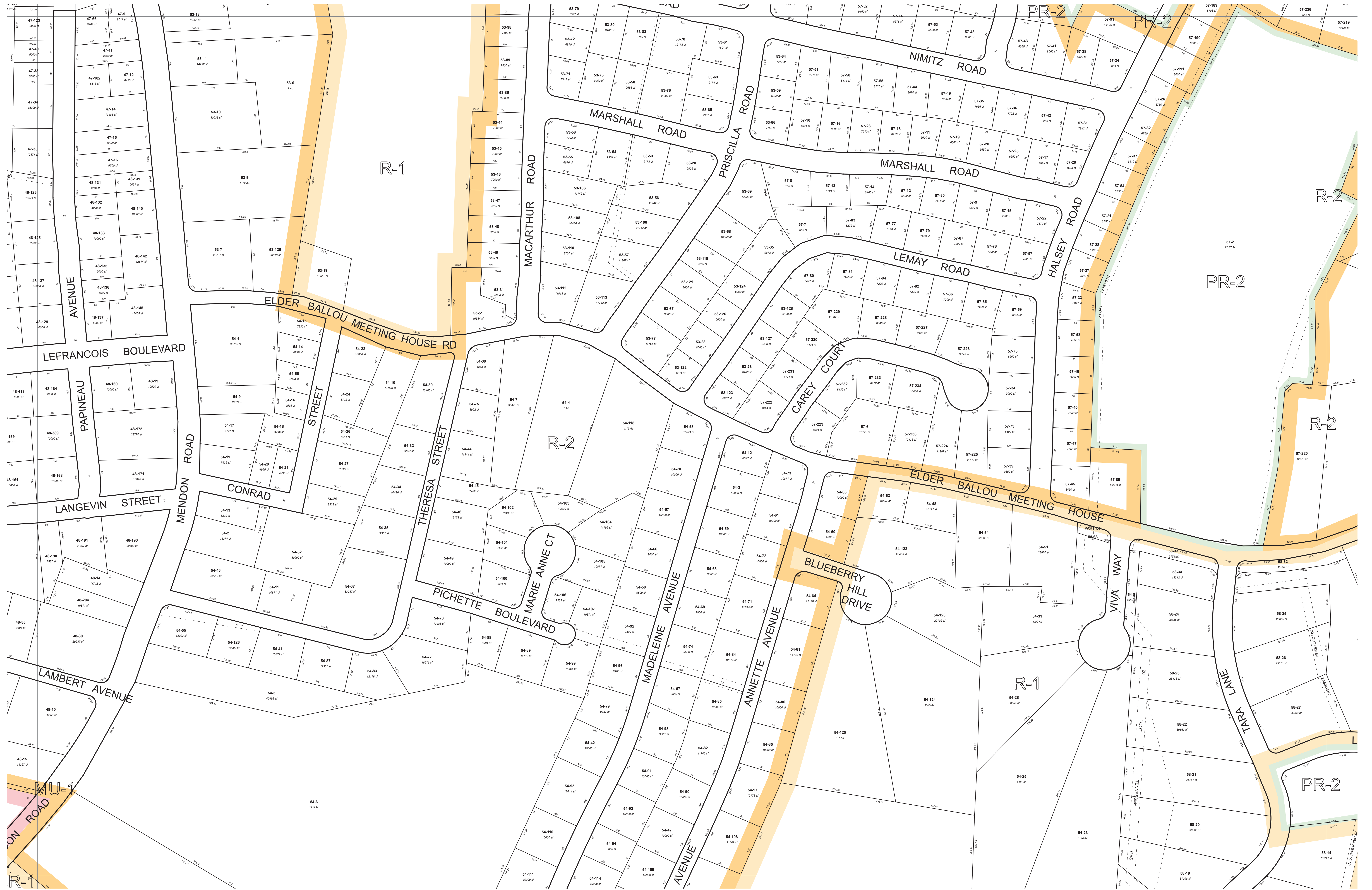
River Corridor Overlay District



Zoning Map
City of Woonsocket
Rhode Island

Sheet No. C6

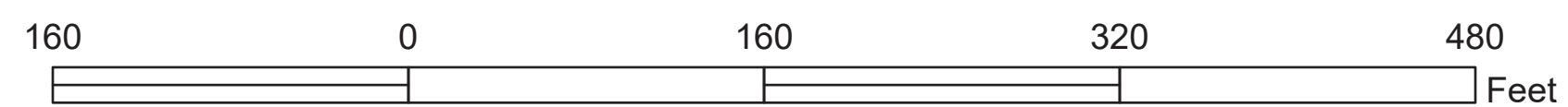
This plan reflects updates completed through December 31, 2015



- District Designations
Residential Districts: R-1, R-2, R-3 and R-4
Commercial Districts: C-1 and C-2
Mixed Use Districts: MU-1 and MU-2
Industrial Districts: I-1 and I-2
Public Recreation Districts: PR-1 and PR-2
- Zoning district boundary lines, in most cases, shall be lot lines, center of streets, railroad right-of-way lines, or center lines of water courses.
- This zoning map is intended to provide a general location of zoning districts within the City of Woonsocket. Questions concerning the exact location of zoning district boundary lines shall be decided by the Zoning Officer.
- Zoning district information depicted herein reflects the intent and is in substantial conformance to the City of Woonsocket Rhode Island Zoning Ordinance revised 1994 as amended through December 9, 2014.

Legend	
29-113	Lot Number
12000 sf	Lot Area
100.0	Parcel Boundary Line w/ Dimension
---	Easement Line
---	Town Line
---	Right-of-Way Line
STREET	Paper Street
CEM	Cemetery


SCALE 1" = 80'



A3	A4	A5	A6	A7	A8
B3	B4	B5	B6	B7	B8
C3	C4	C5	C6	C7	C8
D3	D4	D5	D6	D7	D8
E3	E4	E5	E6	E7	E8
F3	F4	F5	F6	F7	F8
G3	G4	G5	G6	G7	G8
H3	H4	H5	H6	H7	H8

Sheet Index

River Corridor Overlay District



Zoning Map
City of Woonsocket
Rhode Island

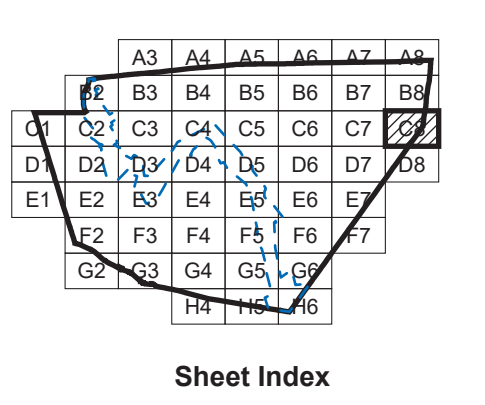
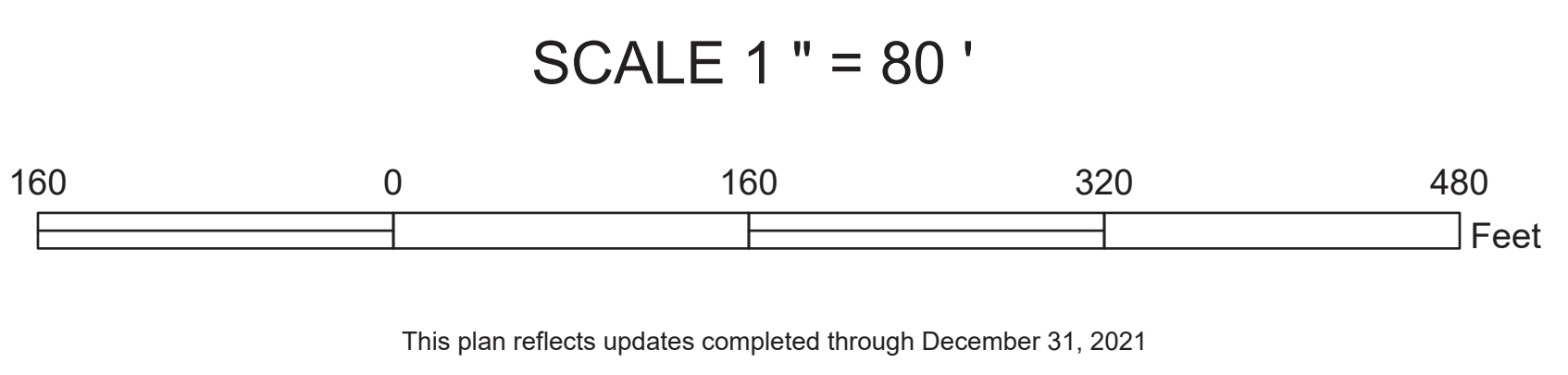
Sheet No. C7

This plan reflects updates completed through December 31, 2015




- District Designations
 Residential Districts: R-1, R-2, R-3 and R-4
 Commercial Districts: C-1 and C-2
 Mixed Use Districts: MU-1 and MU-2
 Industrial Districts: I-1 and I-2
 Public Recreation Districts: PR-1 and PR-2
- Zoning district boundary lines, in most cases, shall be lot lines, center of streets, railroad right-of-way lines, or center lines of water courses.
- This zoning map is intended to provide a general location of zoning districts within the City of Woonsocket. Questions concerning the exact location of district boundary lines shall be decided by the Zoning Officer.
- Zoning district information depicted herein reflects the intent and is in substantial conformance to the City of Woonsocket Rhode Island Zoning Ordinance revised 1994 as amended through December 9, 2014.

Legend	
29-113	Lot Number
12000 sf	Lot Area
100.0	Parcel Boundary Line w/ Dimension
---	Easement Line
---	Town Line
---	Right-of-Way Line
STREET	Paper Street
CEM	Cemetery

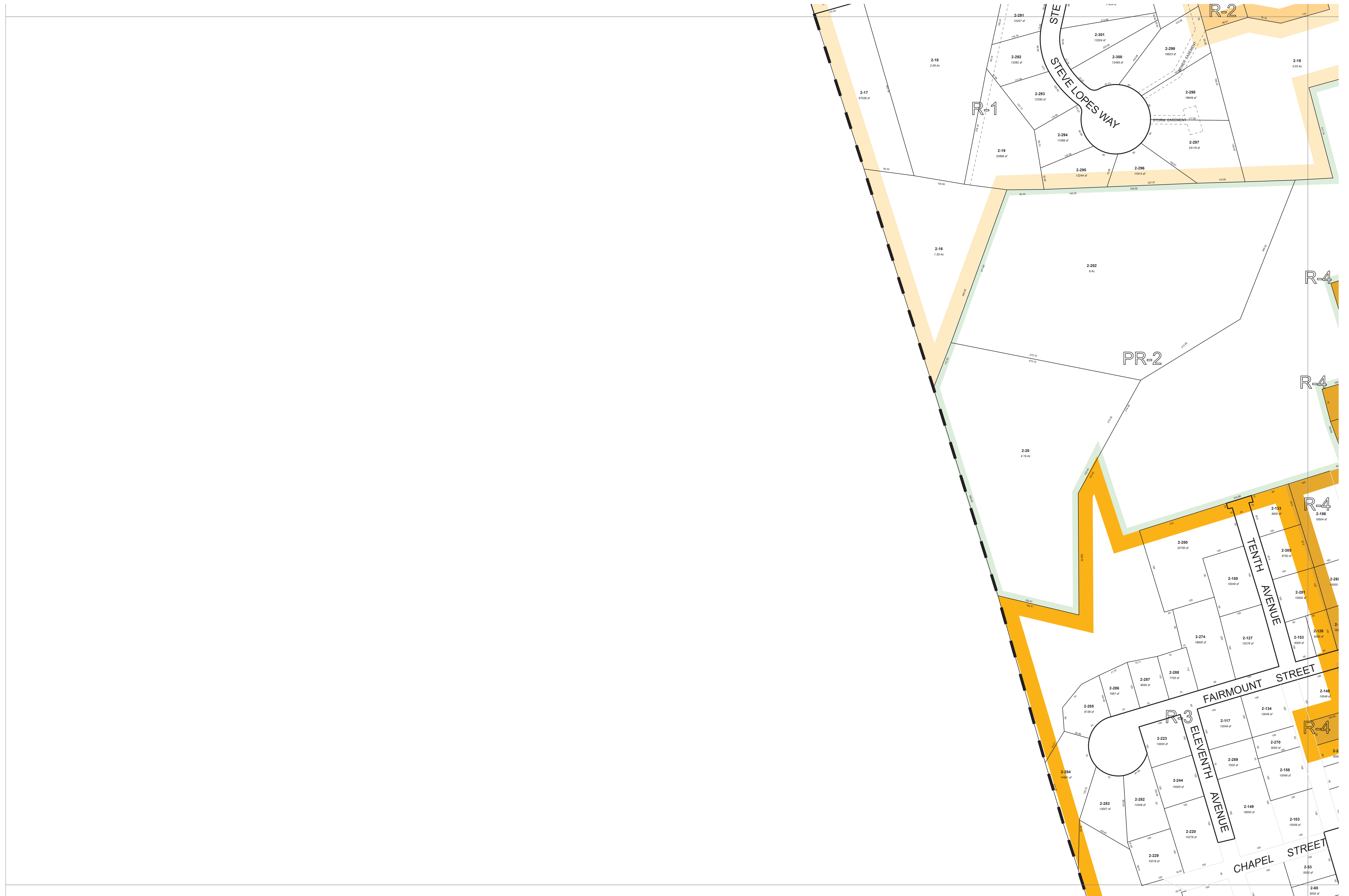


River Corridor Overlay District




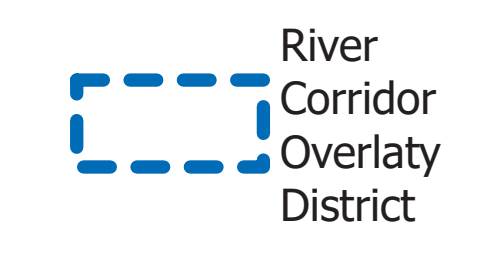
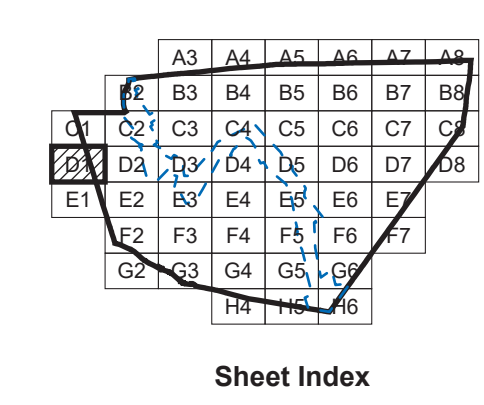
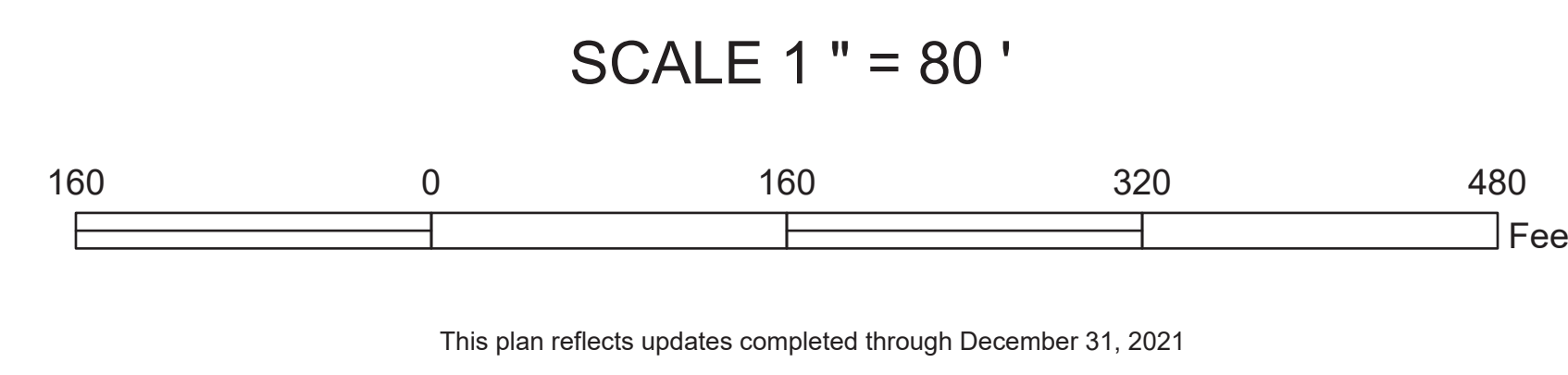
Zoning Map
 City of Woonsocket
 Rhode Island

Sheet No. C8



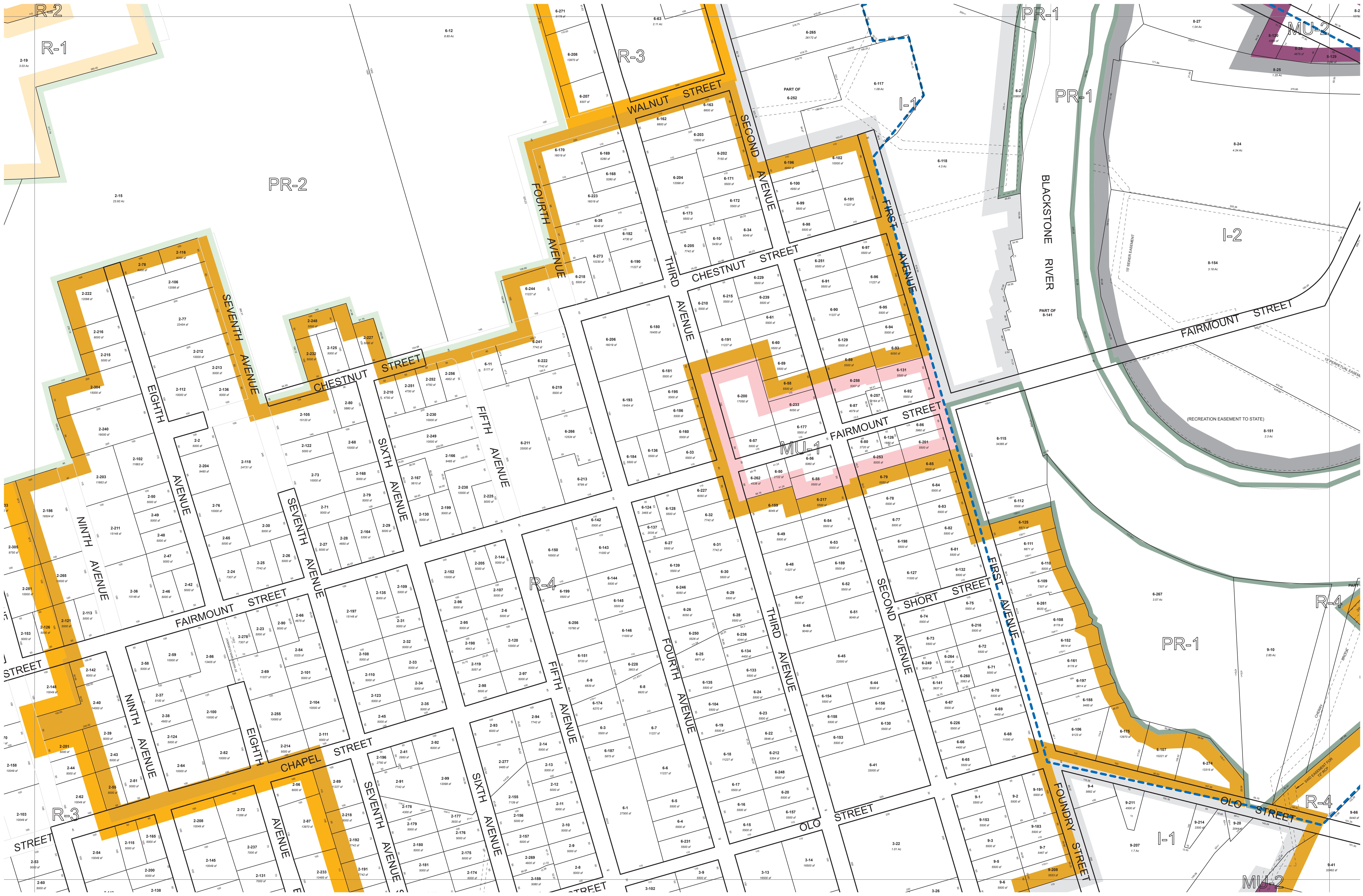
- District Designations
 Residential Districts: R-1, R-2, R-3 and R-4
 Commercial Districts: C-1 and C-2
 Mixed Use Districts: MU-1 and MU-2
 Industrial Districts: I-1 and I-2
 Public Recreation Districts: PR-1 and PR-2
- Zoning district boundary lines, in most cases, shall be lot lines, center of streets, railroad right-of-way lines, or center lines of water courses.
- This zoning map is intended to provide a general location of zoning districts within the City of Woonsocket. Questions concerning the exact location of district boundary lines shall be decided by the Zoning Officer.
- Zoning district information depicted herein reflects the intent and is in substantial conformance to the City of Woonsocket Rhode Island Zoning Ordinance revised 1994 as amended through December 9, 2014.

Legend	
29-113	Lot Number
12000 sf	Lot Area
---	Parcel Boundary Line w/ Dimension
---	Easement Line
---	Town Line
---	Right-of-Way Line
---	Paper Street
CEM	Cemetery



Zoning Map
 City of Woonsocket
 Rhode Island

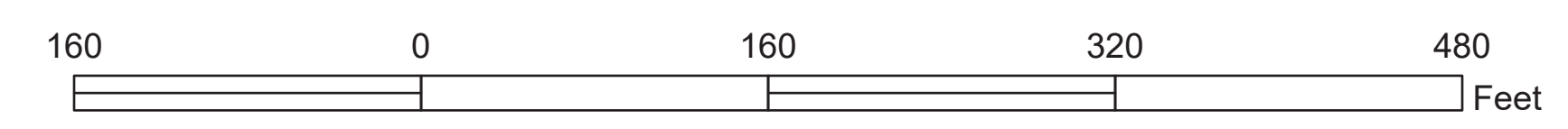
Sheet No. D1



- District Designations
Residential Districts: R-1, R-2, R-3 and R-4
Commercial Districts: C-1 and C-2
Mixed Use Districts: MU-1 and MU-2
Industrial Districts: I-1 and I-2
Public Recreation Districts: PR-1 and PR-2
- Zoning district boundary lines, in most cases, shall be lot lines, center of streets, railroad right-of-way lines, or center lines of water courses.
- This zoning map is intended to provide a general location of zoning districts within the City of Woonsocket. Questions concerning the exact location of district boundary lines shall be decided by the Zoning Officer.
- Zoning district information depicted herein reflects the intent and is in substantial conformance to the City of Woonsocket Rhode Island Zoning Ordinance revised 1994 as amended through December 9, 2014.

Legend	
29-113	Lot Number
12000 sf	Lot Area
---	Parcel Boundary Line w/ Dimension
---	Easement Line
---	Town Line
---	Right-of-Way Line
STREET	Paper Street
CEM	Cemetery


SCALE 1" = 80'



A3	A4	A5	A6	A7	A8
B3	B4	B5	B6	B7	B8
C3	C4	C5	C6	C7	C8
D3	D4	D5	D6	D7	D8
E3	E4	E5	E6	E7	E8
F3	F4	F5	F6	F7	F8
G3	G4	G5	G6	G7	G8
H3	H4	H5	H6	H7	H8

Sheet Index

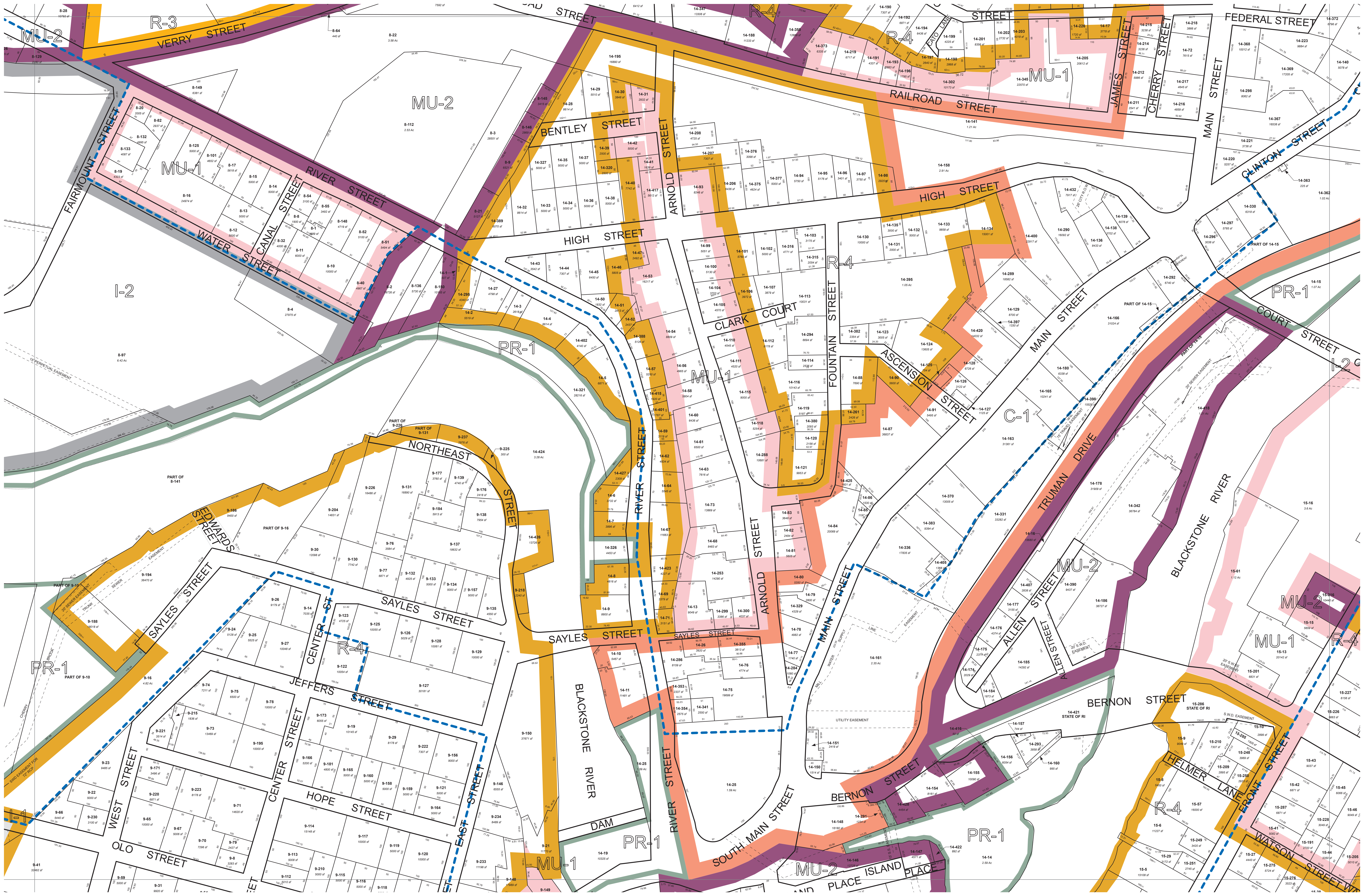
River Corridor Overlay District



Zoning Map
City of Woonsocket
Rhode Island

Sheet No. D2

This plan reflects updates completed through December 31, 2015



1. District Designations
 Residential Districts: R-1, R-2, R-3 and R-4
 Commercial Districts: C-1 and C-2
 Mixed Use Districts: MU-1 and MU-2
 Industrial Districts: I-1 and I-2
 Public Recreation Districts: PR-1 and PR-2

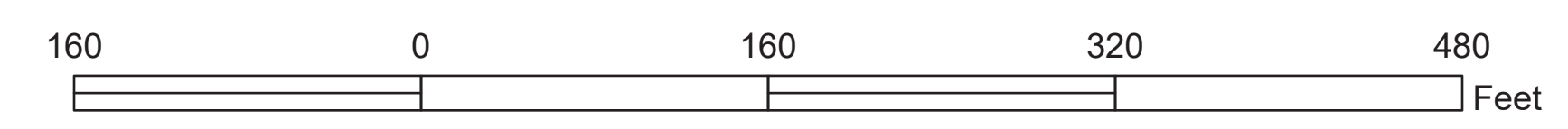
2. Zoning district boundary lines, in most cases, shall be lot lines, center of streets, railroad right-of-way lines, or center lines of water courses.

3. This zoning map is intended to provide a general location of zoning districts within the City of Woonsocket. Questions concerning the exact location of district boundary lines shall be decided by the Zoning Officer.

4. Zoning district information depicted herein reflects the intent and is in substantial conformance to the City of Woonsocket Rhode Island Zoning Ordinance revised 1994 as amended through December 9, 2014.

Legend	
29-113	Lot Number
12000 sf	Lot Area
100.0	Parcel Boundary Line w/ Dimension
---	Easement Line
---	Town Line
---	Right-of-Way Line
STREET	Paper Street
CEM	Cemetery


SCALE 1" = 80'



A3	A4	A5	A6	A7	A8
B3	B4	B5	B6	B7	B8
C3	C4	C5	C6	C7	C8
D3	D4	D5	D6	D7	D8
E3	E4	E5	E6	E7	E8
F3	F4	F5	F6	F7	F8
G3	G4	G5	G6	G7	G8

Sheet Index

River Corridor Overlay District



Zoning Map
 City of Woonsocket
 Rhode Island

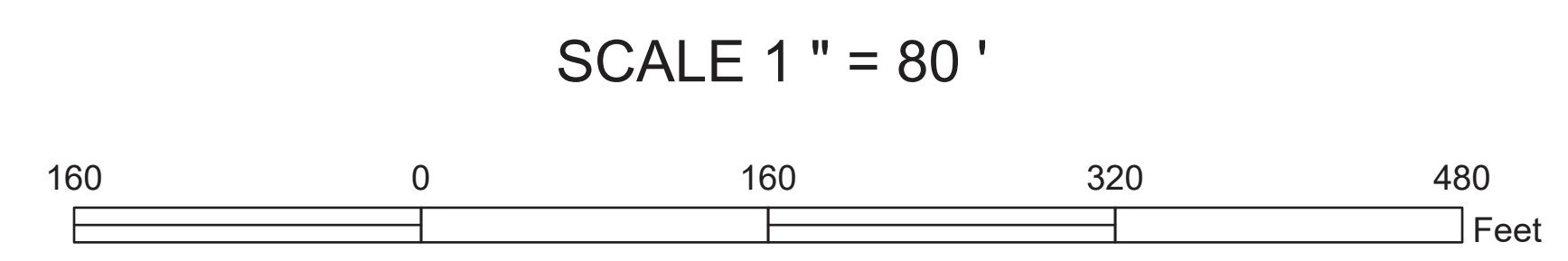
Sheet No. D3

This plan reflects updates completed through December 31, 2015



- District Designations
Residential Districts: R-1, R-2, R-3 and R-4
Commercial Districts: C-1 and C-2
Mixed Use Districts: MU-1 and MU-2
Industrial Districts: I-1 and I-2
Public Recreation Districts: PR-1 and PR-2
- Zoning district boundary lines, in most cases, shall be lot lines, center of streets, railroad right-of-way lines, or center lines of water courses
- This zoning map is intended to provide a general location of zoning districts within the City of Woonsocket. Questions concerning the exact location of district boundary lines shall be decided by the Zoning Officer.
- Zoning district information depicted herein reflects the intent and is in substantial conformance to the City of Woonsocket Rhode Island Zoning Ordinance revised 1994 as amended through December 9, 2014.


Legend	
29-113	Lot Number
12000 sf	Lot Area
100.0'	Parcel Boundary Line w/ Dimension
---	Easement Line
---	Town Line
---	Right-of-Way Line
STREET	Paper Street
CEM	Cemetery



A3	A4	A5	A6	A7	A8
B3	B4	B5	B6	B7	B8
C3	C4	C5	C6	C7	C8
D3	D4	D5	D6	D7	D8
E3	E4	E5	E6	E7	E8
F3	F4	F5	F6	F7	F8
G3	G4	G5	G6	G7	G8

Sheet Index

River Corridor Overlay District



Zoning Map
City of Woonsocket
Rhode Island

Sheet No. D4

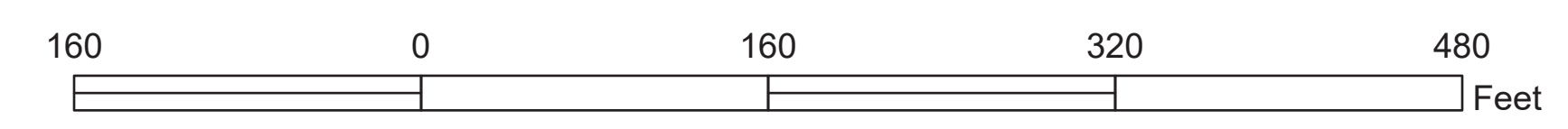
This plan reflects updates completed through December 31, 2015



- District Designations
 Residential Districts: R-1, R-2, R-3 and R-4
 Commercial Districts: C-1 and C-2
 Mixed Use Districts: MU-1 and MU-2
 Industrial Districts: I-1 and I-2
 Public Recreation Districts: PR-1 and PR-2
- Zoning district boundary lines, in most cases, shall be lot lines, center of streets, railroad right-of-way lines, or center lines of water courses.
- This zoning map is intended to provide a general location of zoning districts within the City of Woonsocket. Questions concerning the exact location of district boundary lines shall be decided by the Zoning Officer.
- Zoning district information depicted herein reflects the intent and is in substantial conformance to the City of Woonsocket Rhode Island Zoning Ordinance revised 1994 as amended through December 9, 2014.

Legend	
29-113	Lot Number
12000 sf	Lot Area
100.0'	Parcel Boundary Line w/ Dimension
---	Easement Line
---	Town Line
---	Right-of-Way Line
STREET	Paper Street
CEM	Cemetery


SCALE 1" = 80'



	A3	A4	A5	A6	A7	A8
A	B3	B4	B5	B6	B7	B8
D	C3	C4	C5	C6	C7	C8
E	D3	D4	D5	D6	D7	D8
E1	E2	E3	E4	E5	E6	E7
G2	F3	F4	F5	F6	F7	F8
	G3	G4	G5	G6	G7	G8

Sheet Index

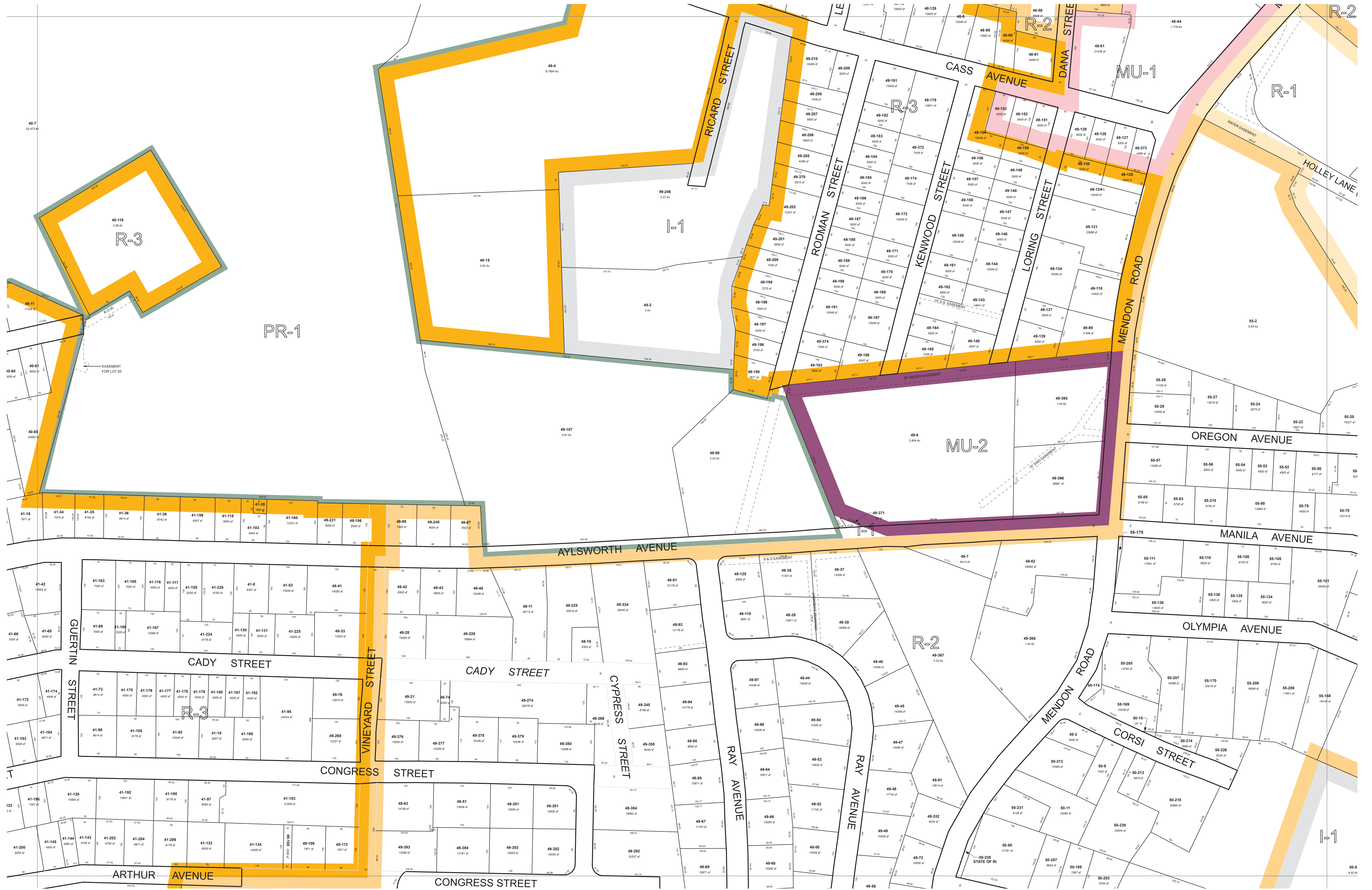
River Corridor Overlay District



Zoning Map
 City of Woonsocket
 Rhode Island

Sheet No. D5

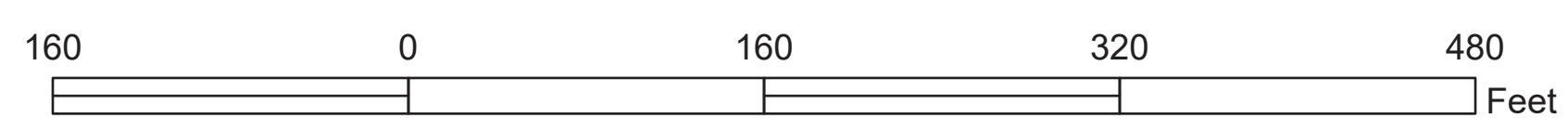
This plan reflects updates completed through December 31, 2014



- District Designations
Residential Districts: R-1, R-2, R-3 and R-4
Commercial Districts: C-1 and C-2
Mixed Use Districts: MU-1 and MU-2
Industrial Districts: I-1 and I-2
Public Recreation Districts: PR-1 and PR-2
- Zoning district boundary lines, in most cases, shall be lot lines, center of streets, railroad right-of-way lines, or center lines of water courses.
- This zoning map is intended to provide a general location of zoning districts within the City of Woonsocket. Questions concerning the exact location of district boundary lines shall be decided by the Zoning Officer.
- Zoning district information depicted herein reflects the intent and is in substantial conformance to the City of Woonsocket Rhode Island Zoning Ordinance revised 1994 as amended through December 9, 2014.

Legend	
29-113	Lot Number
12000 sf	Lot Area
100.00	Parcel Boundary Line w/ Dimension
---	Easement Line
---	Town Line
---	Right-of-Way Line
STREET	Paper Street
CEM	Cemetery

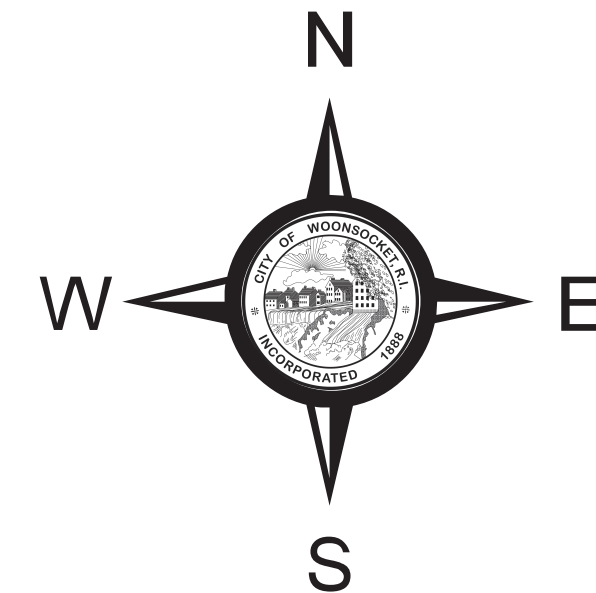
SCALE 1" = 80'



A3	A4	A5	A6	A7	A8
B3	B4	B5	B6	B7	B8
C3	C4	C5	C6	C7	C8
D3	D4	D5	D6	D7	D8
E3	E4	E5	E6	E7	E8
F3	F4	F5	F6	F7	F8
G3	G4	G5	G6	G7	G8
H3	H4	H5	H6	H7	H8

Sheet Index

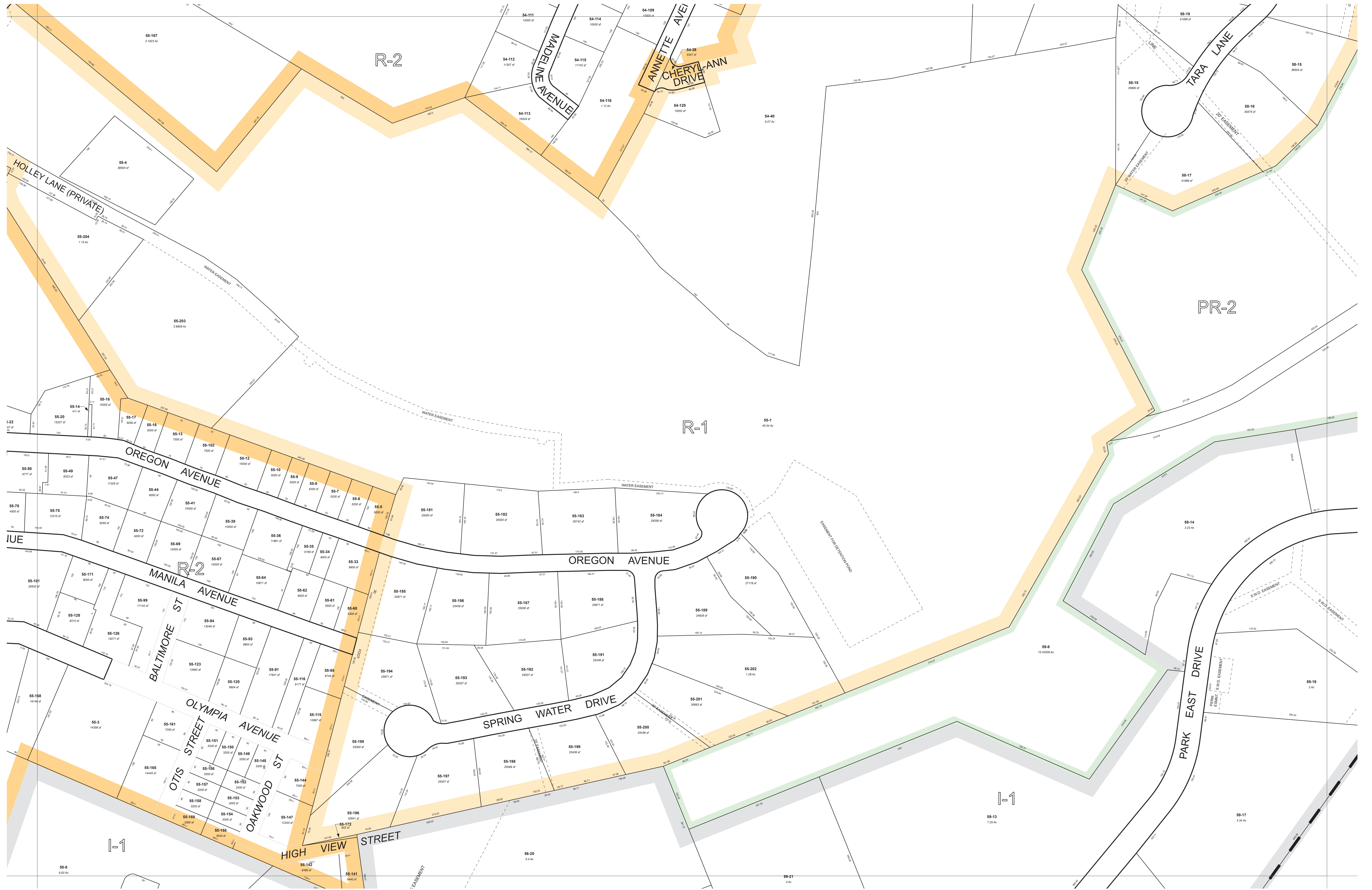
River Corridor Overlay District



Zoning Map
City of Woonsocket
Rhode Island

Sheet No. D6

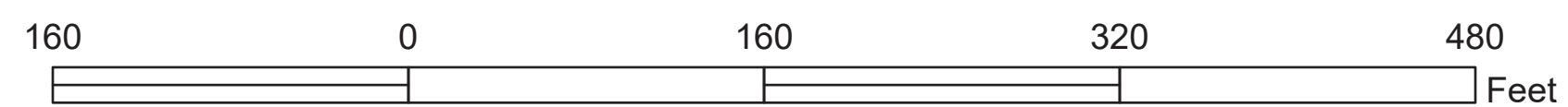
This plan reflects updates completed through December 31, 2015



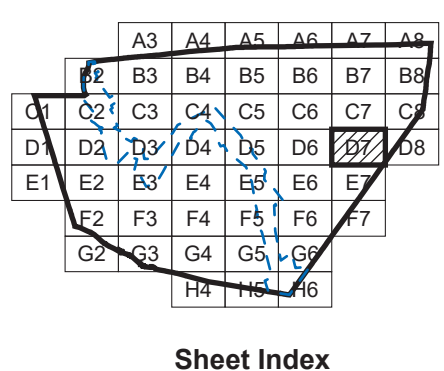
- District Designations
 Residential Districts: R-1, R-2, R-3 and R-4
 Commercial Districts: C-1 and C-2
 Mixed Use Districts: MU-1 and MU-2
 Industrial Districts: I-1 and I-2
 Public Recreation Districts: PR-1 and PR-2
- Zoning district boundary lines, in most cases, shall be lot lines, center of streets, railroad right-of-way lines, or center lines of water courses.
- This zoning map is intended to provide a general location of zoning districts within the City of Woonsocket. Questions concerning the exact location of district boundary lines shall be decided by the Zoning Officer.
- Zoning district information depicted herein reflects the intent and is in substantial conformance to the City of Woonsocket Rhode Island Zoning Ordinance revised 1994 as amended through December 9, 2014.

Legend	
29-113	Lot Number
12000 sf	Lot Area
100.0	Parcel Boundary Line w/ Dimension
---	Easement Line
---	Town Line
---	Right-of-Way Line
STREET	Paper Street
CEM	Cemetery


SCALE 1" = 80'



This plan reflects updates completed through December 31, 2015



River Corridor Overlay District



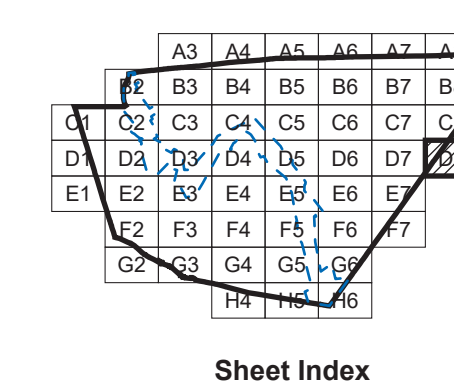
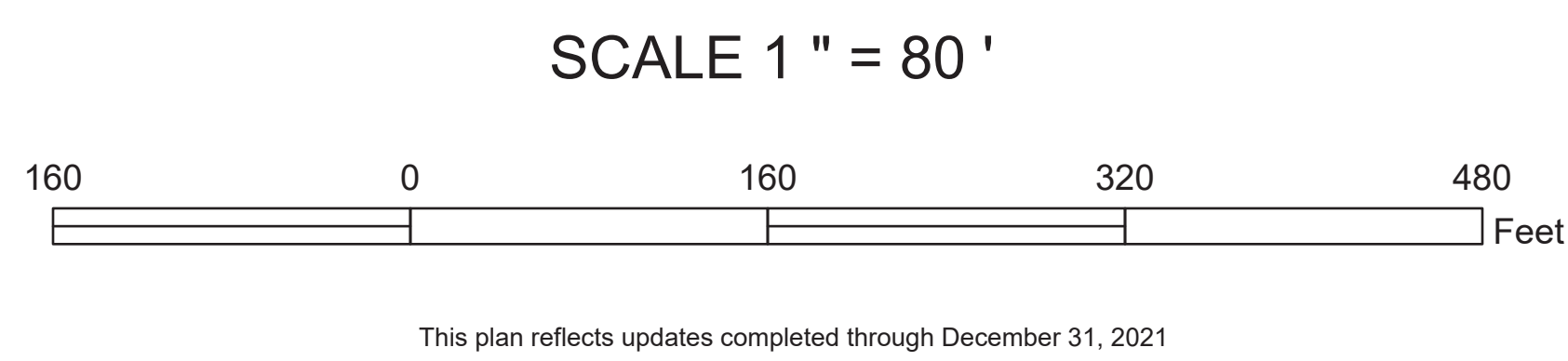
Zoning Map
 City of Woonsocket
 Rhode Island

Sheet No. D7

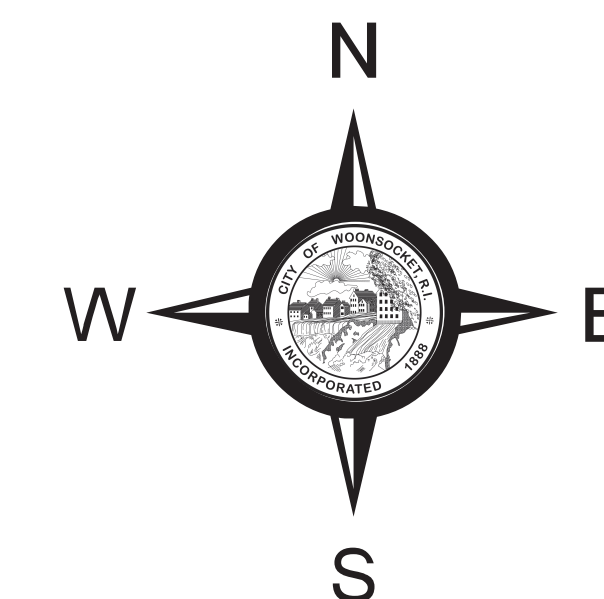


- District Designations
 Residential Districts: R-1, R-2, R-3 and R-4
 Commercial Districts: C-1 and C-2
 Mixed Use Districts: MU-1 and MU-2
 Industrial Districts: I-1 and I-2
 Public Recreation Districts: PR-1 and PR-2
- Zoning district boundary lines, in most cases, shall be lot lines, center of streets, railroad right-of-way lines, or center lines of water courses.
- This zoning map is intended to provide a general location of zoning districts within the City of Woonsocket. Questions concerning the exact location of district boundary lines shall be decided by the Zoning Officer.
- Zoning district information depicted herein reflects the intent and is in substantial conformance to the City of Woonsocket Rhode Island Zoning Ordinance revised 1994 as amended through December 9, 2014.

Legend	
29-113	Lot Number
12000 sf	Lot Area
100.0	Parcel Boundary Line w/ Dimension
---	Easement Line
---	Town Line
---	Right-of-Way Line
STREET	Paper Street
CEM	Cemetery




River
Corridor
Overlaid
District



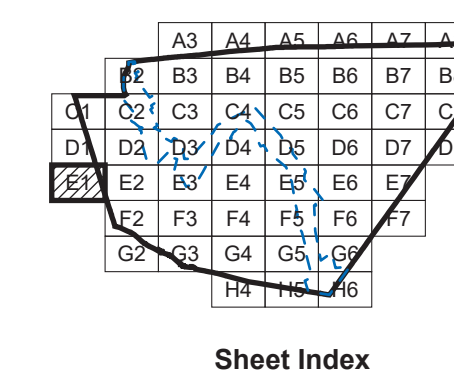
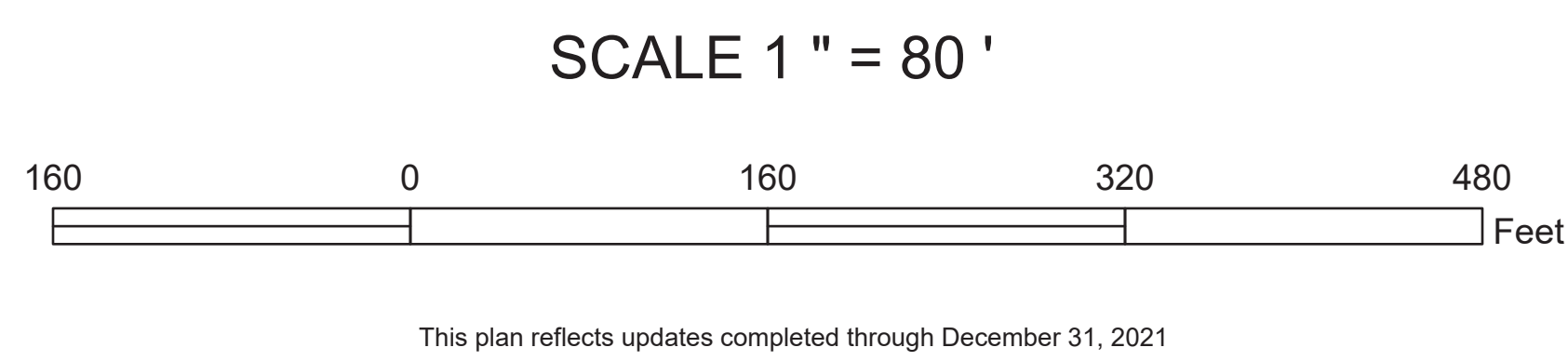
Zoning Map
City of Woonsocket
Rhode Island

Sheet No. D8

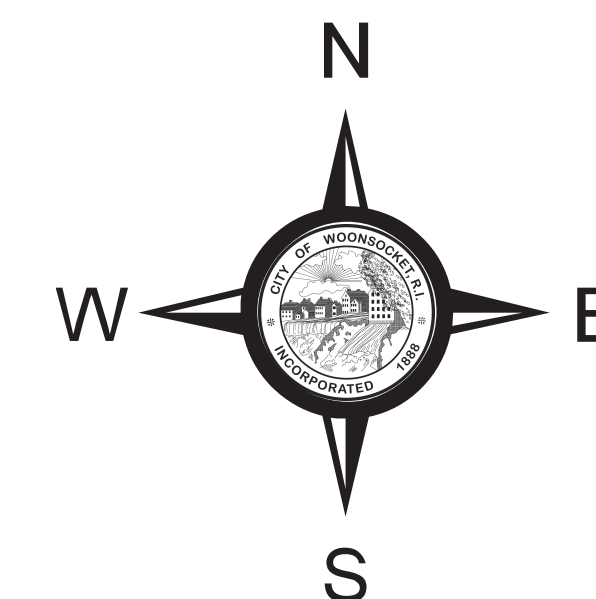


- District Designations
 Residential Districts: R-1, R-2, R-3 and R-4
 Commercial Districts: C-1 and C-2
 Mixed Use Districts: MU-1 and MU-2
 Industrial Districts: I-1 and I-2
 Public Recreation Districts: PR-1 and PR-2
- Zoning district boundary lines, in most cases, shall be lot lines, center of streets, railroad right-of-way lines, or center lines of water courses.
- This zoning map is intended to provide a general location of zoning districts within the City of Woonsocket. Questions concerning the exact location of district boundary lines shall be decided by the Zoning Officer.
- Zoning district information depicted herein reflects the intent and is in substantial conformance to the City of Woonsocket Rhode Island Zoning Ordinance revised 1994 as amended through December 9, 2014.

Legend	
29-113	Lot Number
12000 sf	Lot Area
100.0	Parcel Boundary Line w/ Dimension
---	Easement Line
---	Town Line
---	Right-of-Way Line
STREET	Paper Street
CEM	Cemetery



River Corridor Overlay District



Zoning Map
 City of Woonsocket
 Rhode Island

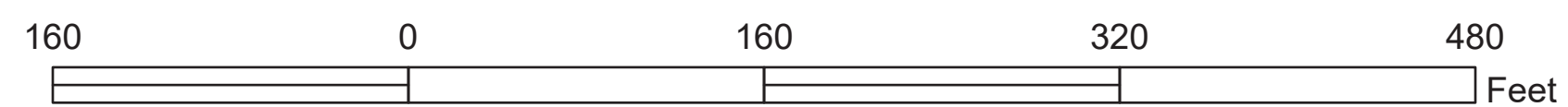
Sheet No. E1



- District Designations
 Residential Districts: R-1, R-2, R-3 and R-4
 Commercial Districts: C-1 and C-2
 Mixed Use Districts: MU-1 and MU-2
 Industrial Districts: I-1 and I-2
 Public Recreation Districts: PR-1 and PR-2
- Zoning district boundary lines, in most cases, shall be lot lines, center of streets, railroad right-of-way lines, or center lines of water courses.
- This zoning map is intended to provide a general location of zoning districts within the City of Woonsocket. Questions concerning the exact location of district boundary lines shall be decided by the Zoning Officer.
- Zoning district information depicted herein reflects the intent and is in substantial conformance to the City of Woonsocket Rhode Island Zoning Ordinance revised 1994 as amended through December 9, 2014.

Legend	
29-113	Lot Number
12000 sf	Lot Area
100.0	Parcel Boundary Line w/ Dimension
---	Easement Line
---	Town Line
---	Right-of-Way Line
STREET	Paper Street
CEM	Cemetery


SCALE 1" = 80'



A3	A4	A5	A6	A7	A8
B3	B4	B5	B6	B7	B8
C3	C4	C5	C6	C7	C8
D3	D4	D5	D6	D7	D8
E3	E4	E5	E6	E7	E8
F3	F4	F5	F6	F7	F8
G3	G4	G5	G6	G7	G8
H3	H4	H5	H6	H7	H8

Sheet Index

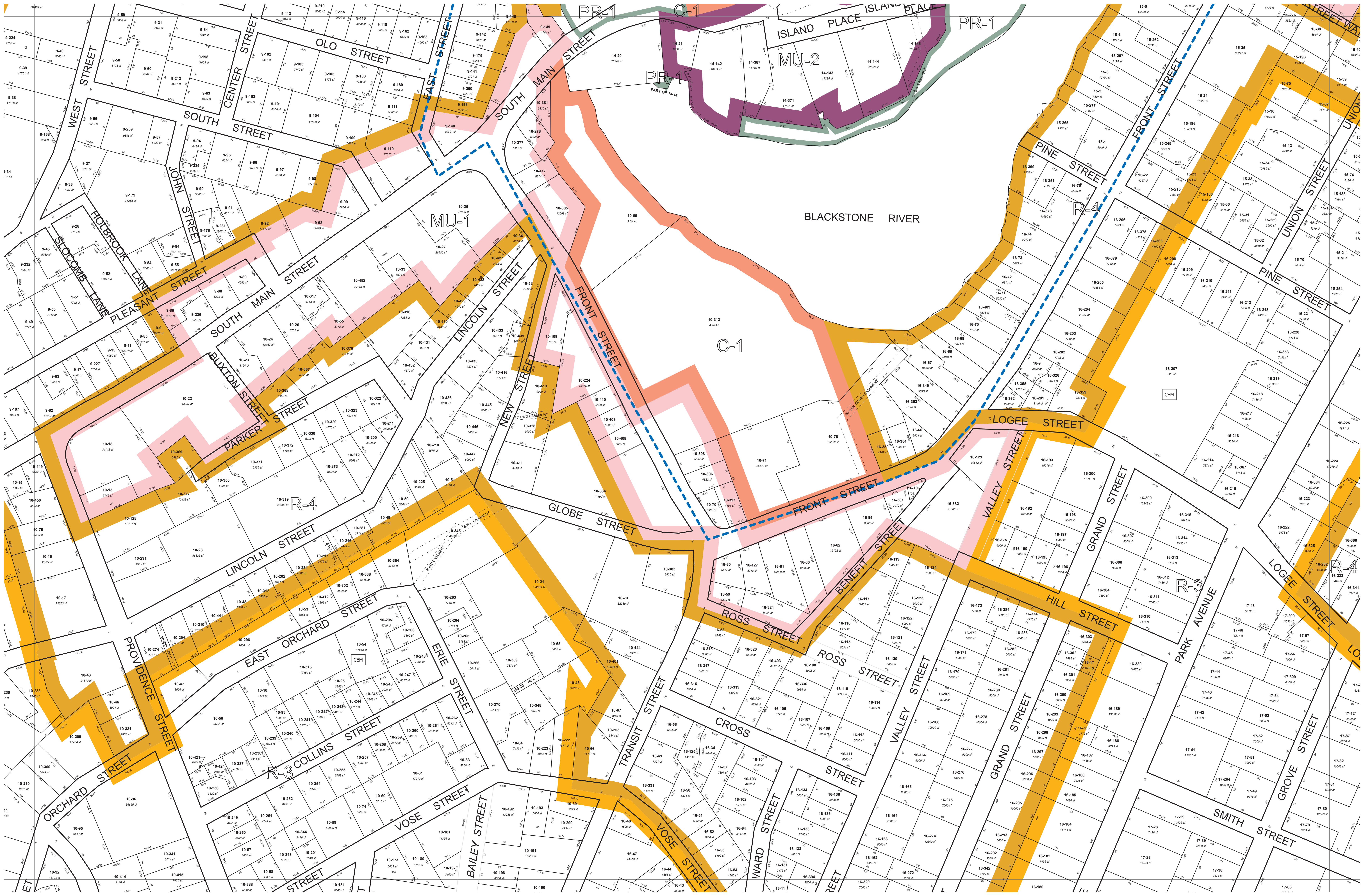
River Corridor Overlay District



Zoning Map
 City of Woonsocket
 Rhode Island

Sheet No. E2

This plan reflects updates completed through December 31, 2014



1. District Designations
 Residential Districts: R-1, R-2, R-3 and R-4
 Commercial Districts: C-1 and C-2
 Mixed Use Districts: MU-1 and MU-2
 Industrial Districts: I-1 and I-2
 Public Recreation Districts: PR-1 and PR-2

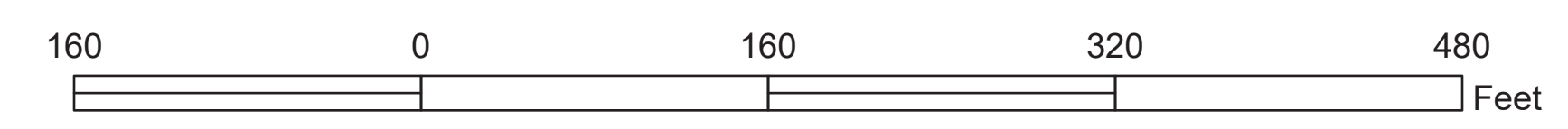
2. Zoning district boundary lines, in most cases, shall be lot lines, center of streets, railroad right-of-way lines, or center lines of water courses.

3. This zoning map is intended to provide a general location of zoning districts within the City of Woonsocket. Questions concerning the exact location of district boundary lines shall be decided by the Zoning Officer.

4. Zoning district information depicted herein reflects the intent and is in substantial conformance to the City of Woonsocket Rhode Island Zoning Ordinance revised 1994 as amended through December 9, 2014.

Legend	
29-113	Lot Number
12000 sf	Lot Area
100-0	Parcel Boundary Line w/ Dimension
---	Easement Line
---	Town Line
---	Right-of-Way Line
STREET	Paper Street
CEM	Cemetery


SCALE 1" = 80'



A3	A4	A5	A6	A7	A8
B3	B4	B5	B6	B7	B8
C3	C4	C5	C6	C7	C8
D3	D4	D5	D6	D7	D8
E3	E4	E5	E6	E7	E8
F3	F4	F5	F6	F7	F8
G3	G4	G5	G6	G7	G8
H3	H4	H5	H6	H7	H8

Sheet Index

River Corridor Overlay District



Zoning Map
 City of Woonsocket
 Rhode Island

Sheet No. E3

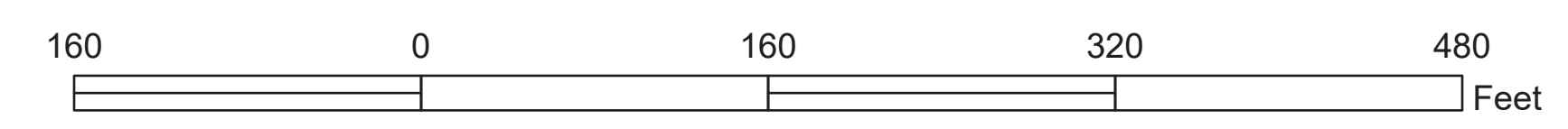
This plan reflects updates completed through December 31, 2015



- District Designations
 Residential Districts: R-1, R-2, R-3 and R-4
 Commercial Districts: C-1 and C-2
 Mixed Use Districts: MU-1 and MU-2
 Industrial Districts: I-1 and I-2
 Public Recreation Districts: PR-1 and PR-2
- Zoning district boundary lines, in most cases, shall be lot lines, center of streets, railroad right-of-way lines, or center lines of water courses.
- This zoning map is intended to provide a general location of zoning districts within the City of Woonsocket. Questions concerning the exact location of district boundary lines shall be decided by the Zoning Officer.
- Zoning district information depicted herein reflects the intent and is in substantial conformance to the City of Woonsocket Rhode Island Zoning Ordinance revised 1994 as amended through December 9, 2014.

Legend	
29-113	Lot Number
12000 sf	Lot Area
100.0'	Parcel Boundary Line w/ Dimension
---	Easement Line
---	Town Line
---	Right-of-Way Line
STREET	Paper Street
CEM	Cemetery


SCALE 1" = 80'



A3	A4	A5	A6	A7	A8
B3	B4	B5	B6	B7	B8
C3	C4	C5	C6	C7	C8
D3	D4	D5	D6	D7	D8
E3	E4	E5	E6	E7	E8
F3	F4	F5	F6	F7	F8
G3	G4	G5	G6	G7	G8

Sheet Index

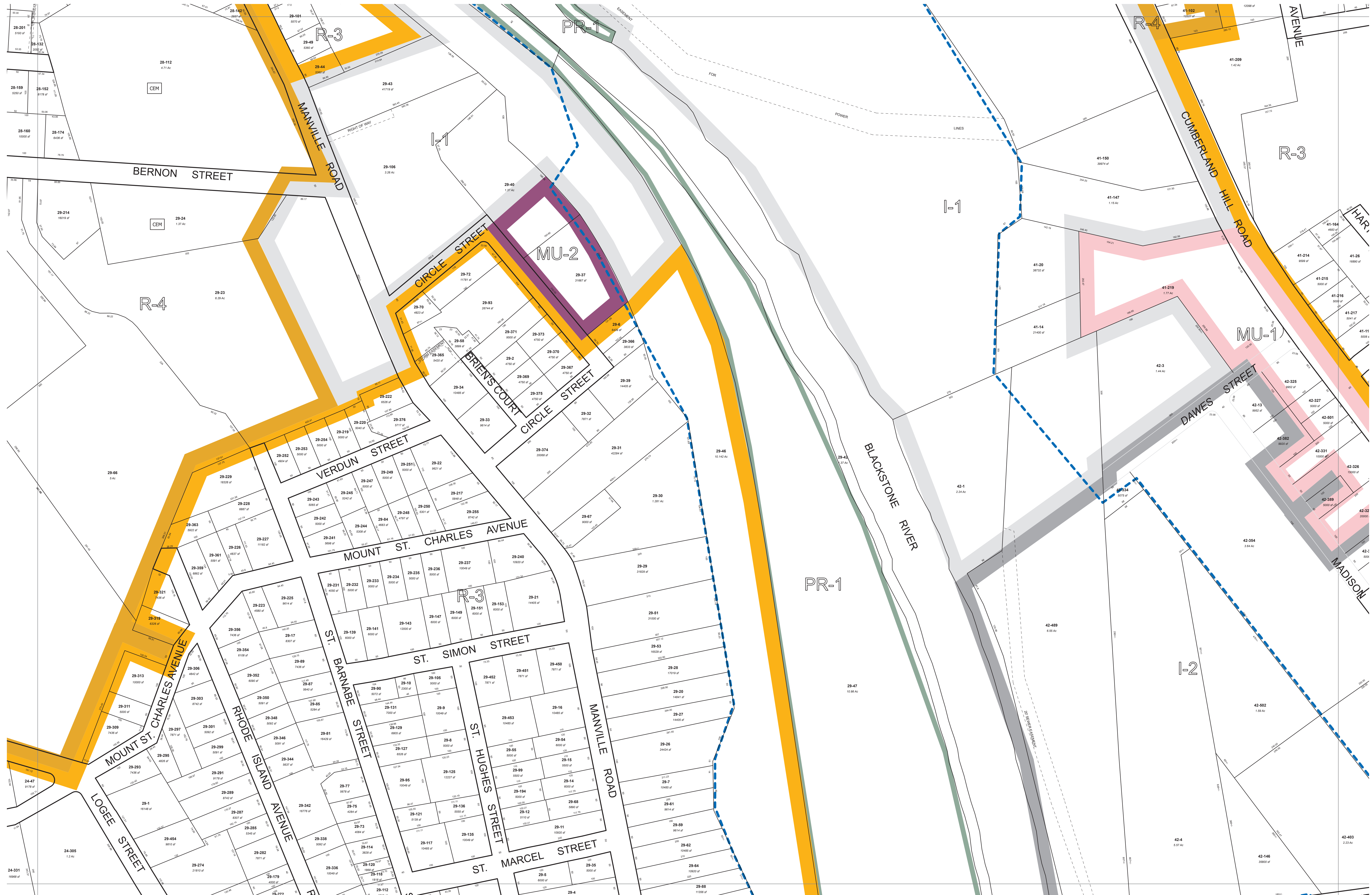
River Corridor Overlay District



Zoning Map
 City of Woonsocket
 Rhode Island

Sheet No. E4

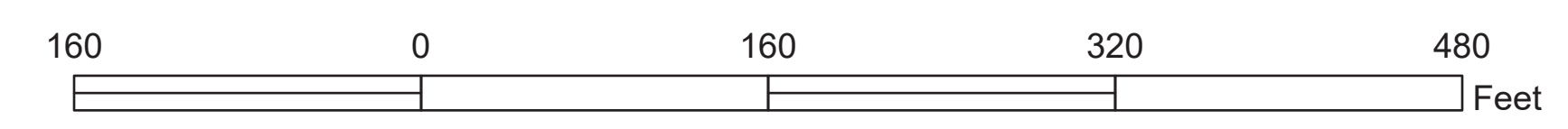
This plan reflects updates completed through December 31, 2015



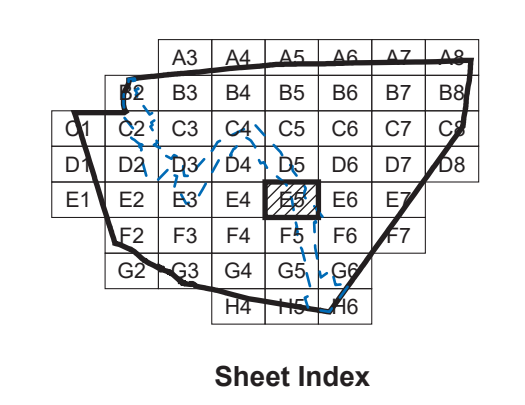
- District Designations
Residential Districts: R-1, R-2, R-3 and R-4
Commercial Districts: C-1 and C-2
Mixed Use Districts: MU-1 and MU-2
Industrial Districts: I-1 and I-2
Public Recreation Districts: PR-1 and PR-2
- Zoning district boundary lines, in most cases, shall be lot lines, center of streets, railroad right-of-way lines, or center lines of water courses.
- This zoning map is intended to provide a general location of zoning districts within the City of Woonsocket. Questions concerning the exact location of district boundary lines shall be decided by the Zoning Officer.
- Zoning district information depicted herein reflects the intent and is in substantial conformance to the City of Woonsocket Rhode Island Zoning Ordinance revised 1994 as amended through December 9, 2014.

Legend	
29-113	Lot Number
12000 sf	Lot Area
100.0	Parcel Boundary Line w/ Dimension
---	Easement Line
---	Town Line
---	Right-of-Way Line
STREET	Paper Street
CEM	Cemetery


SCALE 1" = 80'



This plan reflects updates completed through December 31, 2014

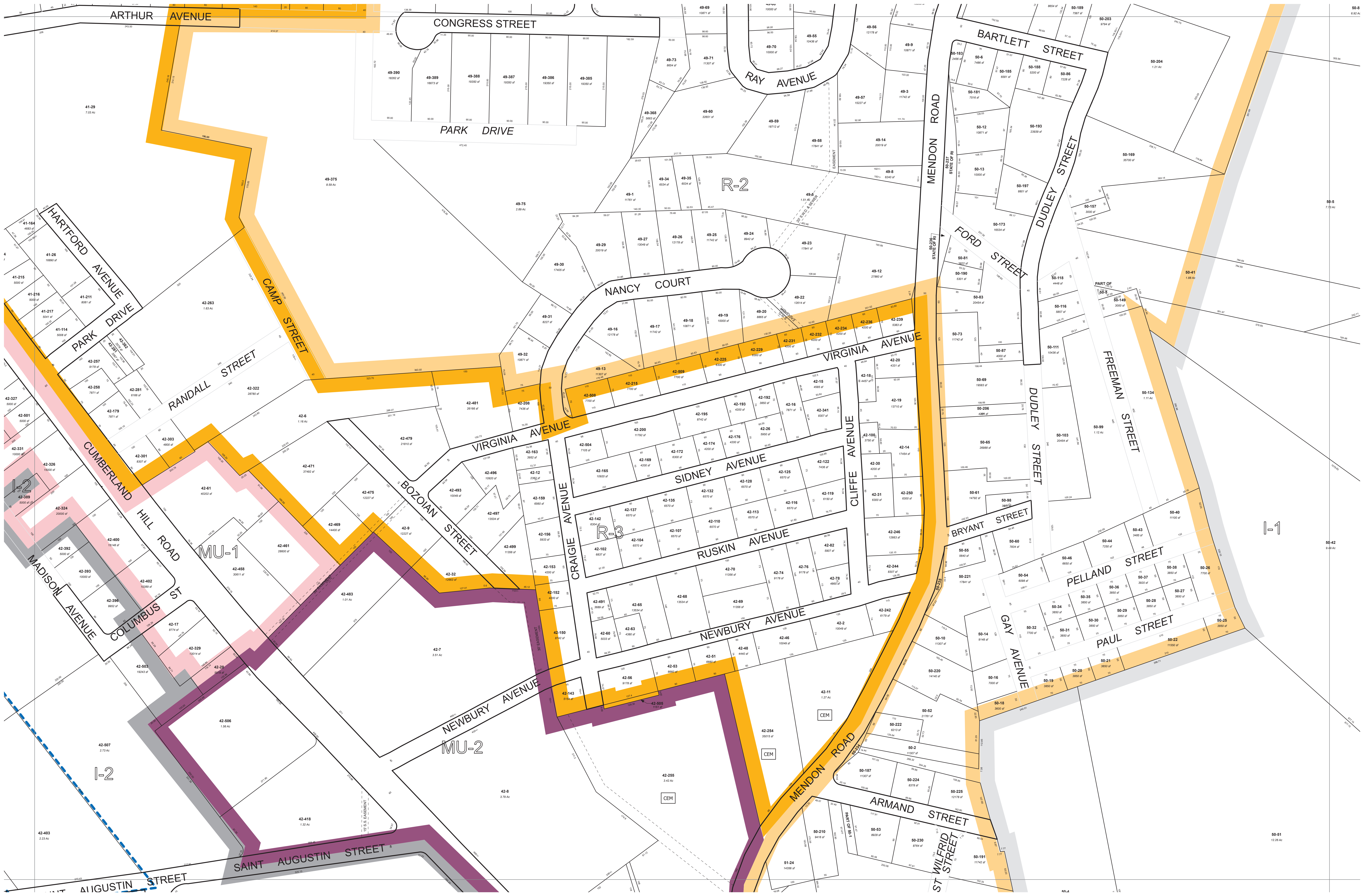


River Corridor Overlay District



Zoning Map
City of Woonsocket
Rhode Island

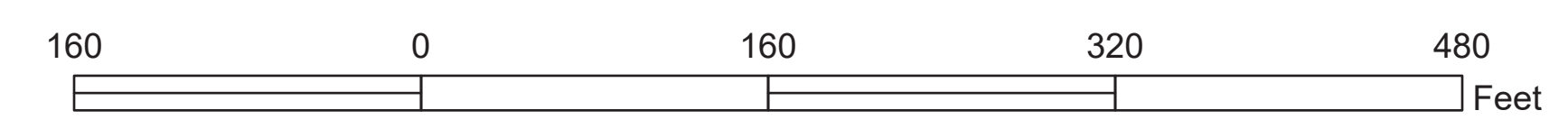
Sheet No. E5



- District Designations
Residential Districts: R-1, R-2, R-3 and R-4
Commercial Districts: C-1 and C-2
Mixed Use Districts: MU-1 and MU-2
Industrial Districts: I-1 and I-2
Public Recreation Districts: PR-1 and PR-2
- Zoning district boundary lines, in most cases, shall be lot lines, center of streets, railroad right-of-way lines, or center lines of water courses.
- This zoning map is intended to provide a general location of zoning districts within the City of Woonsocket. Questions concerning the exact location of zoning district boundary lines shall be decided by the Zoning Officer.
- Zoning district information depicted herein reflects the intent and is in substantial conformance to the City of Woonsocket Rhode Island Zoning Ordinance revised 1994 as amended through December 9, 2014.

Legend	
29-113	Lot Number
12000 sf	Lot Area
100.0'	Parcel Boundary Line w/ Dimension
---	Easement Line
---	Town Line
---	Right-of-Way Line
STREET	Paper Street
CEM	Cemetery

SCALE 1" = 80'




A3	A4	A5	A6	A7	A8
B3	B4	B5	B6	B7	B8
C3	C4	C5	C6	C7	C8
D3	D4	D5	D6	D7	D8
E3	E4	E5	E6	E7	E8
F3	F4	F5	F6	F7	F8
G3	G4	G5	G6	G7	G8
H3	H4	H5	H6	H7	H8

Sheet Index

This plan reflects updates completed through December 31, 2015

River Corridor Overlay District



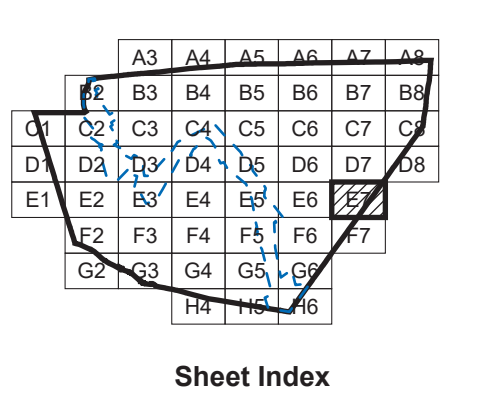
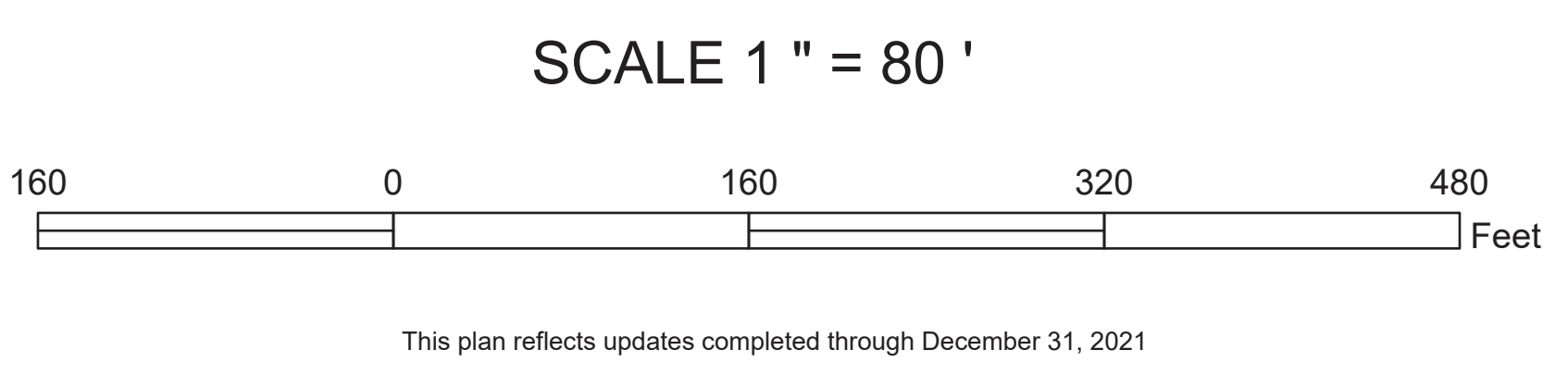
Zoning Map
City of Woonsocket
Rhode Island

Sheet No. E6




- District Designations
 Residential Districts: R-1, R-2, R-3 and R-4
 Commercial Districts: C-1 and C-2
 Mixed Use Districts: MU-1 and MU-2
 Industrial Districts: I-1 and I-2
 Public Recreation Districts: PR-1 and PR-2
- Zoning district boundary lines, in most cases, shall be lot lines, center of streets, railroad right-of-way lines, or center lines of water courses.
- This zoning map is intended to provide a general location of zoning districts within the City of Woonsocket. Questions concerning the exact location of district boundary lines shall be decided by the Zoning Officer.
- Zoning district information depicted herein reflects the intent and is in substantial conformance to the City of Woonsocket Rhode Island Zoning Ordinance revised 1994 as amended through December 9, 2014.

Legend	
29-113	Lot Number
12000 sf	Lot Area
100.0	Parcel Boundary Line w/ Dimension
---	Easement Line
---	Town Line
---	Right-of-Way Line
STREET	Paper Street
CEM	Cemetery

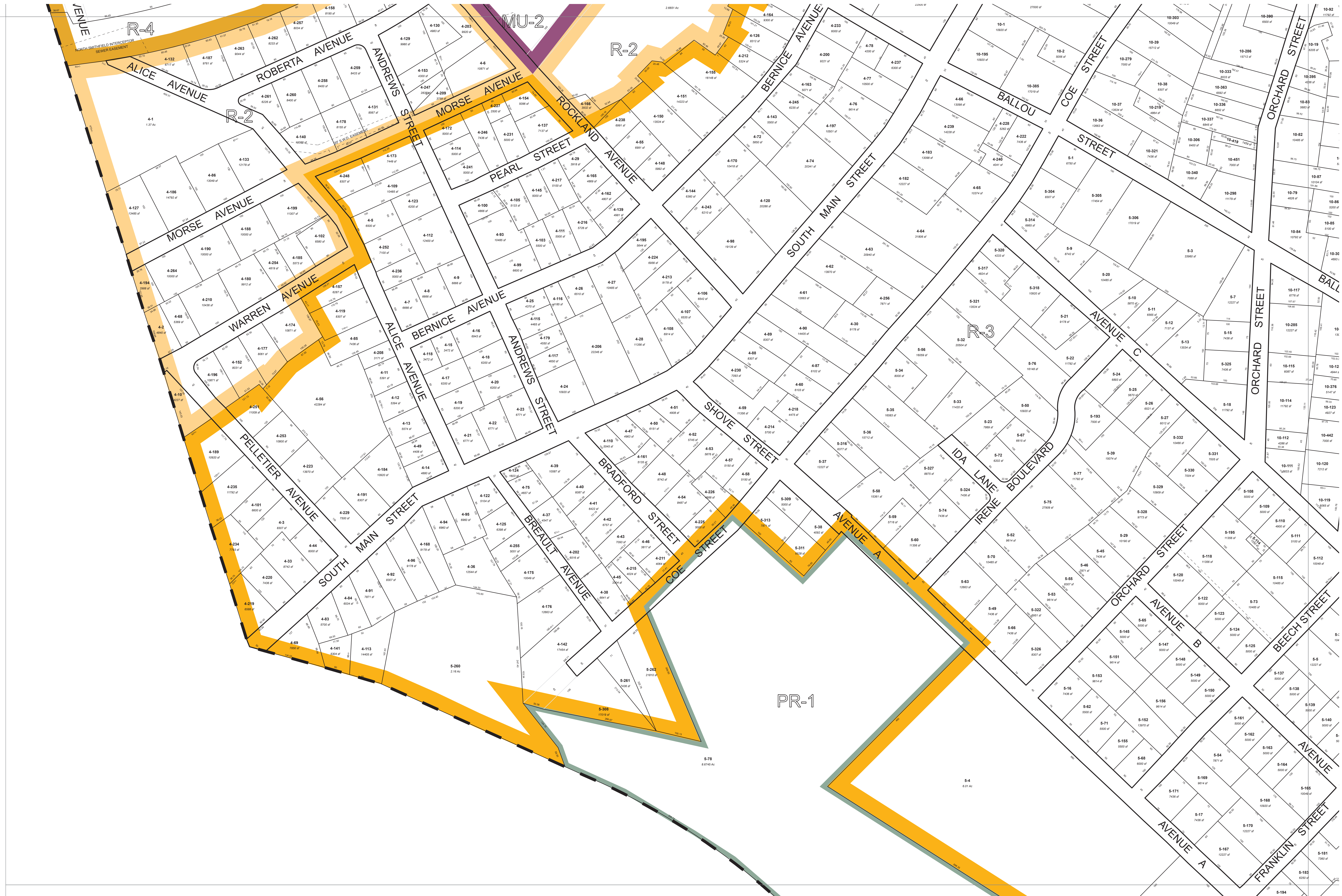


River Corridor Overlay District



Zoning Map
 City of Woonsocket
 Rhode Island

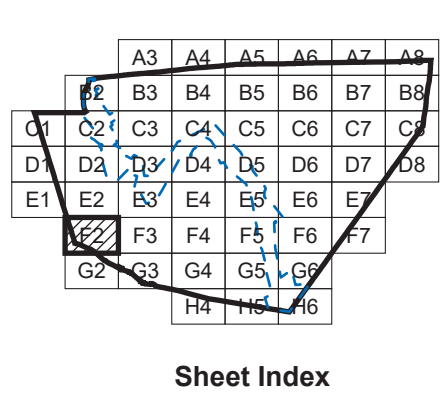
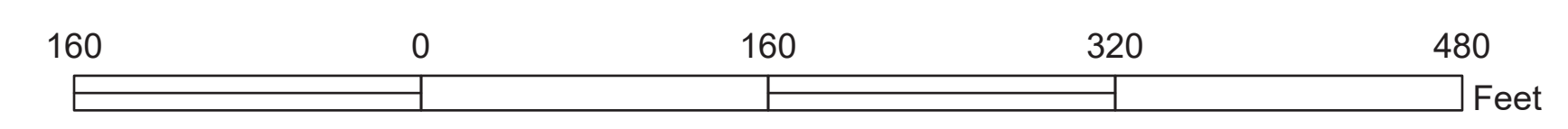
Sheet No. E7




- District Designations
 Residential Districts: R-1, R-2, R-3 and R-4
 Commercial Districts: C-1 and C-2
 Mixed Use Districts: MU-1 and MU-2
 Industrial Districts: I-1 and I-2
 Public Recreation Districts: PR-1 and PR-2
- Zoning district boundary lines, in most cases, shall be lot lines, center of streets, railroad right-of-way lines, or center lines of water courses.
- This zoning map is intended to provide a general location of zoning districts within the City of Woonsocket. Questions concerning the exact location of district boundary lines shall be decided by the Zoning Officer.
- Zoning district information depicted herein reflects the intent and is in substantial conformance to the City of Woonsocket Rhode Island Zoning Ordinance revised 1994 as amended through December 9, 2014.

Legend	
29-113	Lot Number
12000 sf	Lot Area
100.0	Parcel Boundary Line w/ Dimension
---	Easement Line
---	Town Line
---	Right-of-Way Line
STREET	Paper Street
CEM	Cemetery

SCALE 1" = 80'



River Corridor Overlay District



Zoning Map
 City of Woonsocket
 Rhode Island

Sheet No. F2

This plan reflects updates completed through December 31, 2014



1. District Designations
 Residential Districts: R-1, R-2, R-3 and R-4
 Commercial Districts: C-1 and C-2
 Mixed Use Districts: MU-1 and MU-2
 Industrial Districts: I-1 and I-2
 Public Recreation Districts: PR-1 and PR-2

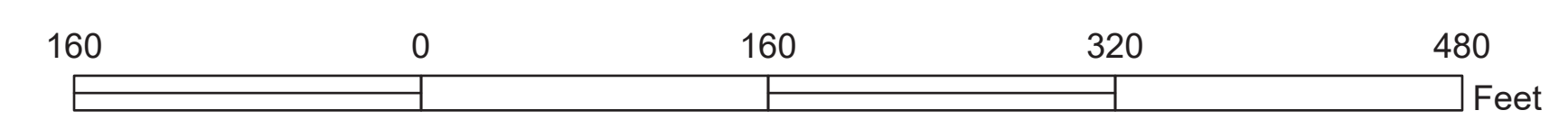
2. Zoning district boundary lines, in most cases, shall be lot lines, center of streets, railroad right-of-way lines, or center lines of water courses.

3. This zoning map is intended to provide a general location of zoning districts within the City of Woonsocket. Questions concerning the exact location of district boundary lines shall be provided by the Zoning Officer.

4. Zoning district information depicted herein reflects the intent and is in substantial conformance to the City of Woonsocket Rhode Island Zoning Ordinance revised 1994 as amended through December 9, 2014.

Legend	
29-113	Lot Number
12000 sf	Lot Area
---	Parcel Boundary Line w/ Dimension
---	Easement Line
---	Town Line
---	Right-of-Way Line
---	Paper Street
---	Cemetery


SCALE 1" = 80'



A3	A4	A5	A6	A7	A8
B3	B4	B5	B6	B7	B8
C3	C4	C5	C6	C7	C8
D3	D4	D5	D6	D7	D8
E3	E4	E5	E6	E7	E8
F3	F4	F5	F6	F7	F8
G3	G4	G5	G6	G7	G8
H3	H4	H5	H6	H7	H8

Sheet Index

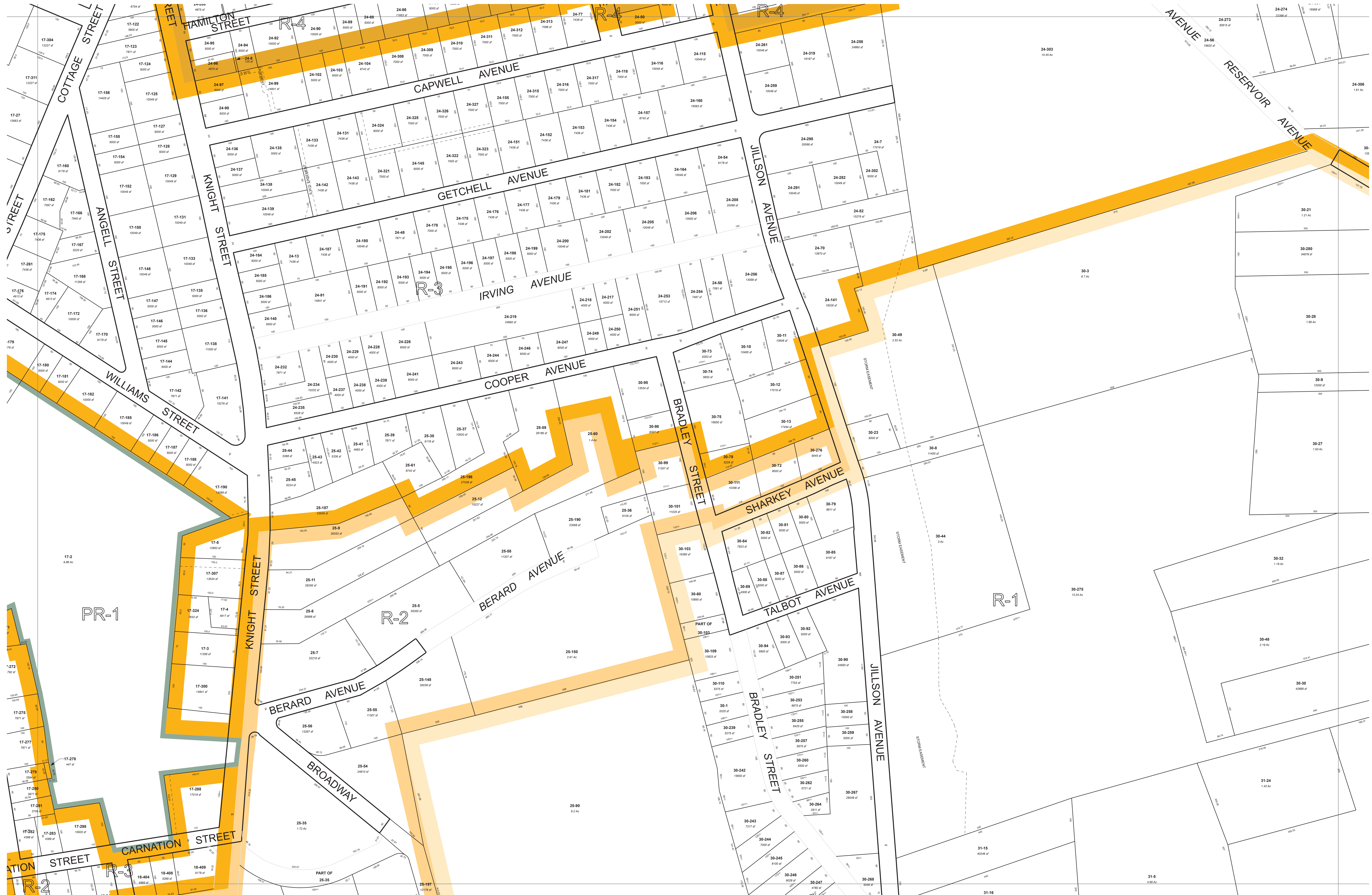
River Corridor Overlay District



Zoning Map
 City of Woonsocket
 Rhode Island

Sheet No. F3

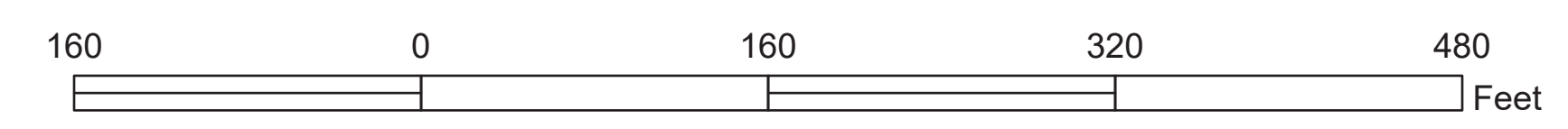
This plan reflects updates completed through December 31, 2014



- District Designations
 Residential Districts: R-1, R-2, R-3 and R-4
 Commercial Districts: C-1 and C-2
 Mixed Use Districts: MU-1 and MU-2
 Industrial Districts: I-1 and I-2
 Public Recreation Districts: PR-1 and PR-2
- Zoning district boundary lines, in most cases, shall be lot lines, center of streets, railroad right-of-way lines, or center lines of water courses
- This zoning map is intended to provide a general location of zoning districts within the City of Woonsocket. Questions concerning the exact location of district boundary lines shall be decided by the Zoning Officer.
- Zoning district information depicted herein reflects the intent and is in substantial conformance to the City of Woonsocket Rhode Island Zoning Ordinance revised 1994 as amended through December 9, 2014.

Legend	
29-113	Lot Number
12000 sf	Lot Area
100.0	Parcel Boundary Line w/ Dimension
---	Easement Line
---	Town Line
---	Right-of-Way Line
STREET	Paper Street
CEM	Cemetery


SCALE 1" = 80'



A3	A4	A5	A6	A7	A8
B3	B4	B5	B6	B7	B8
C3	C4	C5	C6	C7	C8
D3	D4	D5	D6	D7	D8
E3	E4	E5	E6	E7	E8
F3	F4	F5	F6	F7	F8
G3	G4	G5	G6	G7	G8
H3	H4	H5	H6	H7	H8

Sheet Index

River Corridor Overlay District



Zoning Map
 City of Woonsocket
 Rhode Island

Sheet No. F4

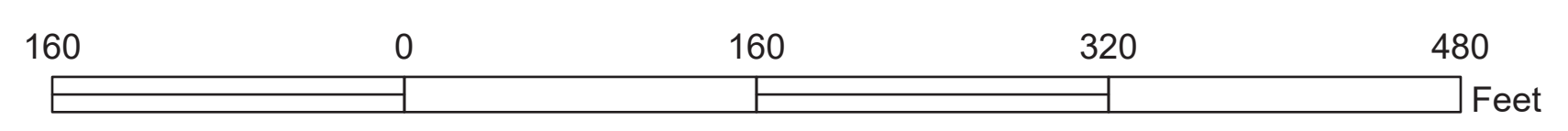
This plan reflects updates completed through December 31, 2015



- District Designations
Residential Districts: R-1, R-2, R-3 and R-4
Commercial Districts: C-1 and C-2
Mixed Use Districts: MU-1 and MU-2
Industrial Districts: I-1 and I-2
Public Recreation Districts: PR-1 and PR-2
- Zoning district boundary lines, in most cases, shall be lot lines, center of streets, railroad right-of-way lines, or center lines of water courses.
- This zoning map is intended to provide a general location of zoning districts within the City of Woonsocket. Questions concerning the exact location of district boundary lines shall be decided by the Zoning Officer.
- Zoning district information depicted herein reflects the intent and is in substantial conformance to the City of Woonsocket Rhode Island Zoning Ordinance revised 1994 as amended through December 9, 2014.

Legend	
29-113	Lot Number
12000 sf	Lot Area
100.00	Parcel Boundary Line w/ Dimension
---	Easement Line
---	Town Line
---	Right-of-Way Line
STREET	Paper Street
CEM	Cemetery


SCALE 1" = 80'



A3	A4	A5	A6	A7	A8
B3	B4	B5	B6	B7	B8
C3	C4	C5	C6	C7	C8
D3	D4	D5	D6	D7	D8
E3	E4	E5	E6	E7	E8
F3	F4	F5	F6	F7	F8
G3	G4	G5	G6	G7	G8
H3	H4	H5	H6	H7	H8

Sheet Index

River Corridor Overlay District



Zoning Map
City of Woonsocket
Rhode Island

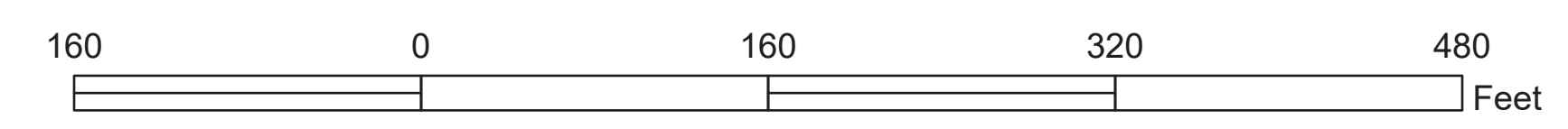
Sheet No. F5



- District Designations
 Residential Districts: R-1, R-2, R-3 and R-4
 Commercial Districts: C-1 and C-2
 Mixed Use Districts: MU-1 and MU-2
 Industrial Districts: I-1 and I-2
 Public Recreation Districts: PR-1 and PR-2
- Zoning district boundary lines, in most cases, shall be lot lines, center of streets, railroad right-of-way lines, or center lines of water courses.
- This zoning map is intended to provide a general location of zoning districts within the City of Woonsocket. Questions concerning the exact location of district boundary lines shall be decided by the Zoning Officer.
- Zoning district information depicted herein reflects the intent and is in substantial conformance to the City of Woonsocket Rhode Island Zoning Ordinance revised 1994 as amended through December 9, 2014.

Legend	
29-113	Lot Number
12000 sf	Lot Area
100.0	Parcel Boundary Line w/ Dimension
---	Easement Line
---	Town Line
---	Right-of-Way Line
STREET	Paper Street
CEM	Cemetery


SCALE 1" = 80'



A3	A4	A5	A6	A7	A8
B3	B4	B5	B6	B7	B8
C3	C4	C5	C6	C7	C8
D3	D4	D5	D6	D7	D8
E3	E4	E5	E6	E7	E8
F3	F4	F5	F6	F7	F8
G3	G4	G5	G6	G7	G8

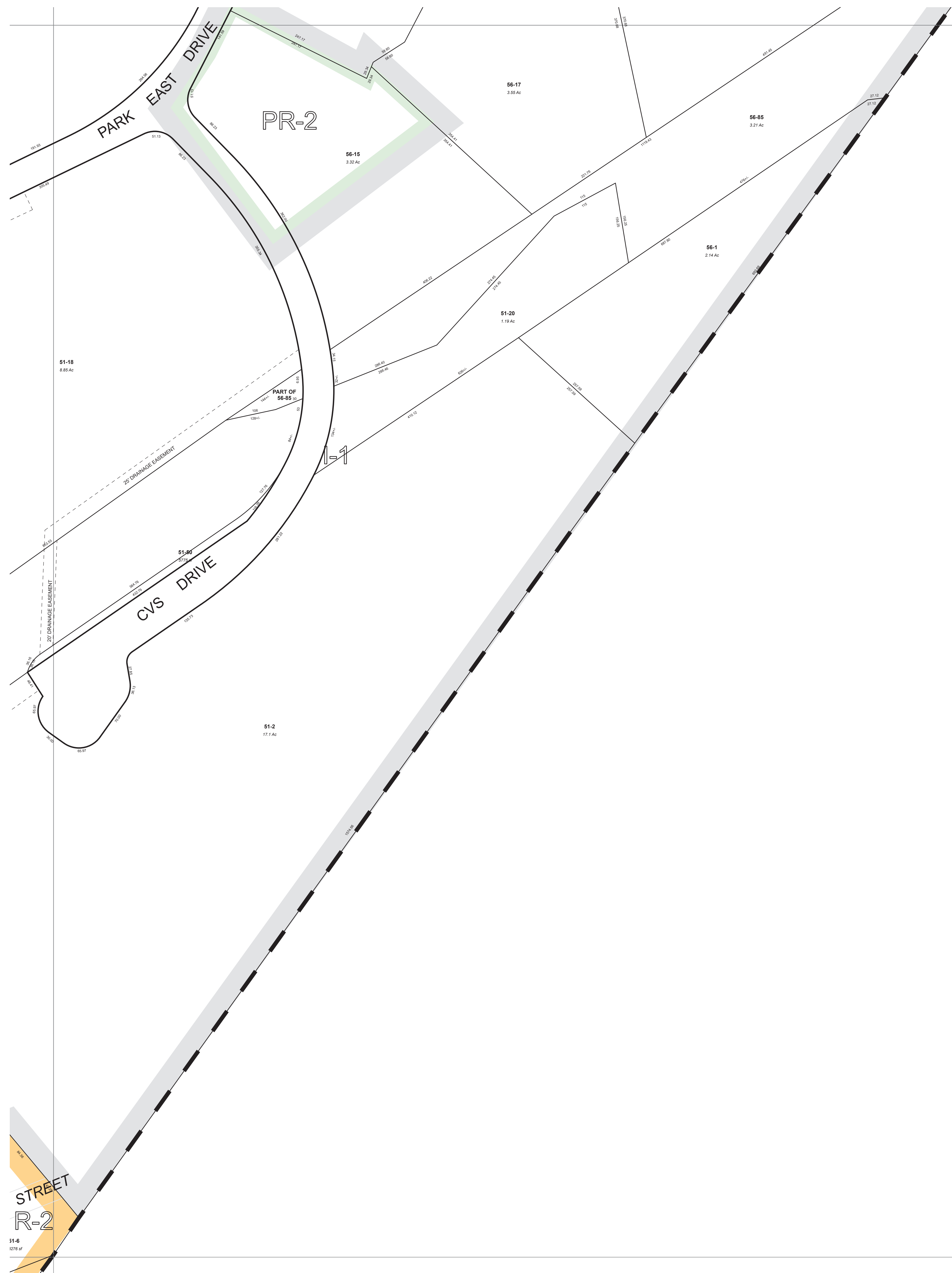
Sheet Index

River Corridor Overlay District




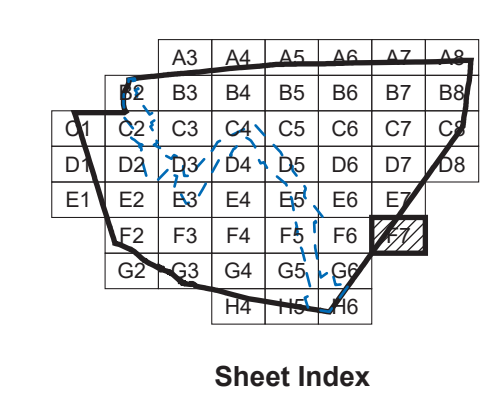
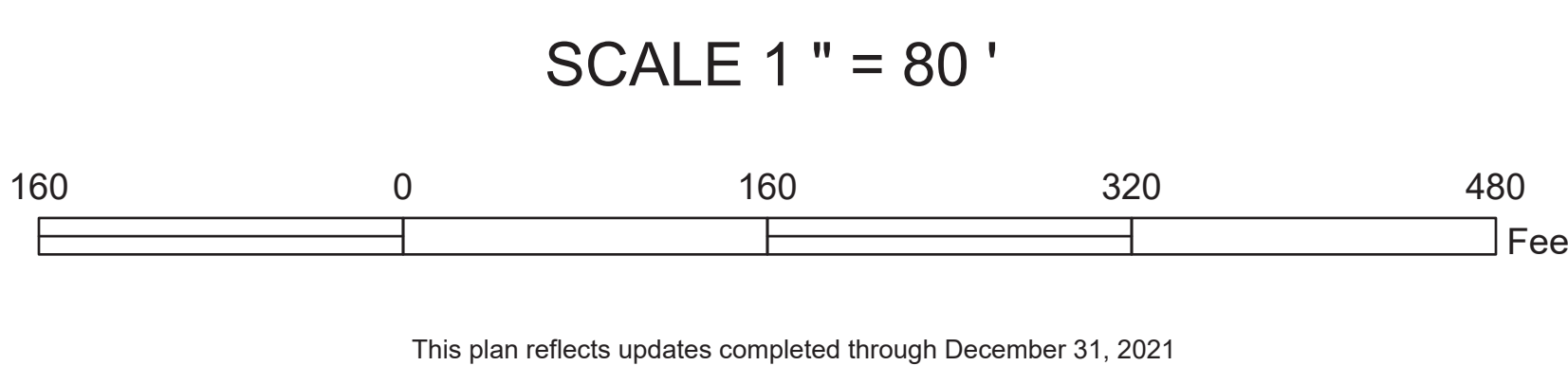
Zoning Map
 City of Woonsocket
 Rhode Island

Sheet No. F6



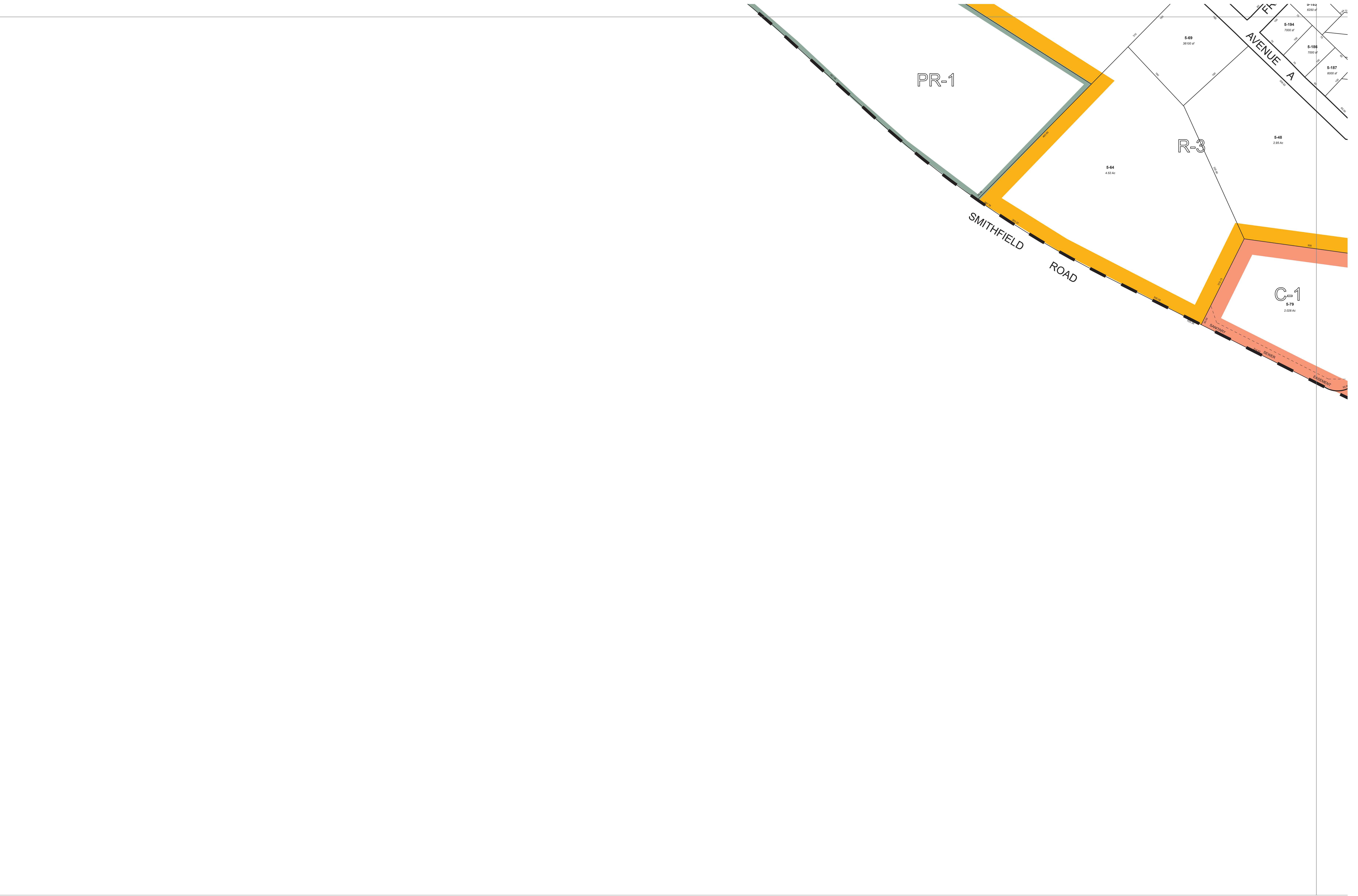
- District Designations
 Residential Districts: R-1, R-2, R-3 and R-4
 Commercial Districts: C-1 and C-2
 Mixed Use Districts: MU-1 and MU-2
 Industrial Districts: I-1 and I-2
 Public Recreation Districts: PR-1 and PR-2
- Zoning district boundary lines, in most cases, shall be lot lines, center of streets, railroad right-of-way lines, or center lines of water courses.
- This zoning map is intended to provide a general location of zoning districts within the City of Woonsocket. Questions concerning the exact location of district boundary lines shall be decided by the Zoning Officer.
- Zoning district information depicted herein reflects the intent and is in substantial conformance to the City of Woonsocket Rhode Island Zoning Ordinance revised 1994 as amended through December 9, 2014.

Legend	
29-113	Lot Number
12000 sf	Lot Area
100.0	Parcel Boundary Line w/ Dimension
---	Easement Line
---	Town Line
---	Right-of-Way Line
STREET	Paper Street
CEM	Cemetery



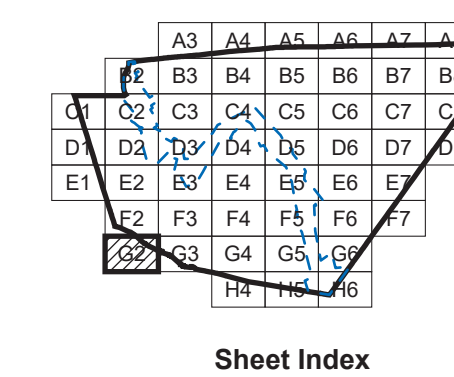
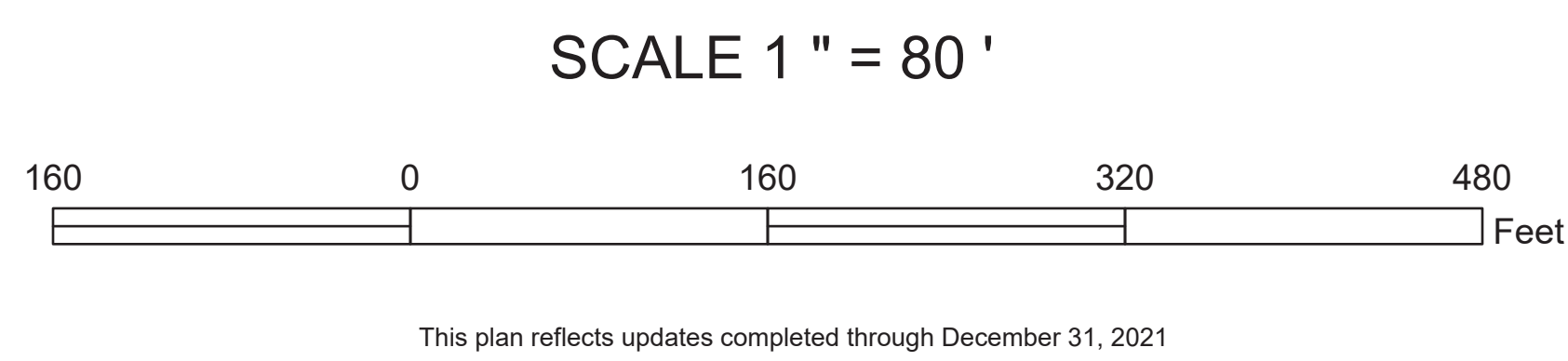
Zoning Map
 City of Woonsocket
 Rhode Island

Sheet No. F7

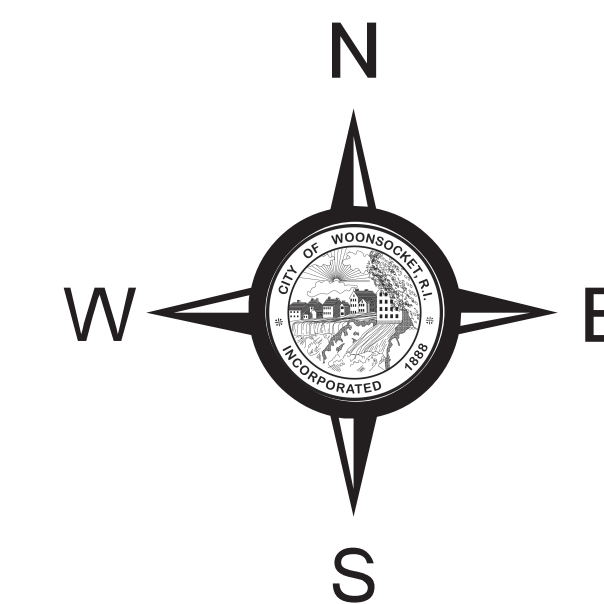


- District Designations
 Residential Districts: R-1, R-2, R-3 and R-4
 Commercial Districts: C-1 and C-2
 Mixed Use Districts: MU-1 and MU-2
 Industrial Districts: I-1 and I-2
 Public Recreation Districts: PR-1 and PR-2
- Zoning district boundary lines, in most cases, shall be lot lines, center of streets, railroad right-of-way lines, or center lines of water courses.
- This zoning map is intended to provide a general location of zoning districts within the City of Woonsocket. Questions concerning the exact location of district boundary lines shall be decided by the Zoning Officer.
- Zoning district information depicted herein reflects the intent and is in substantial conformance to the City of Woonsocket Rhode Island Zoning Ordinance revised 1994 as amended through December 9, 2014.

Legend	
29-113	Lot Number
12000 sf	Lot Area
100.0	Parcel Boundary Line w/ Dimension
---	Easement Line
---	Town Line
---	Right-of-Way Line
STREET	Paper Street
CEM	Cemetery

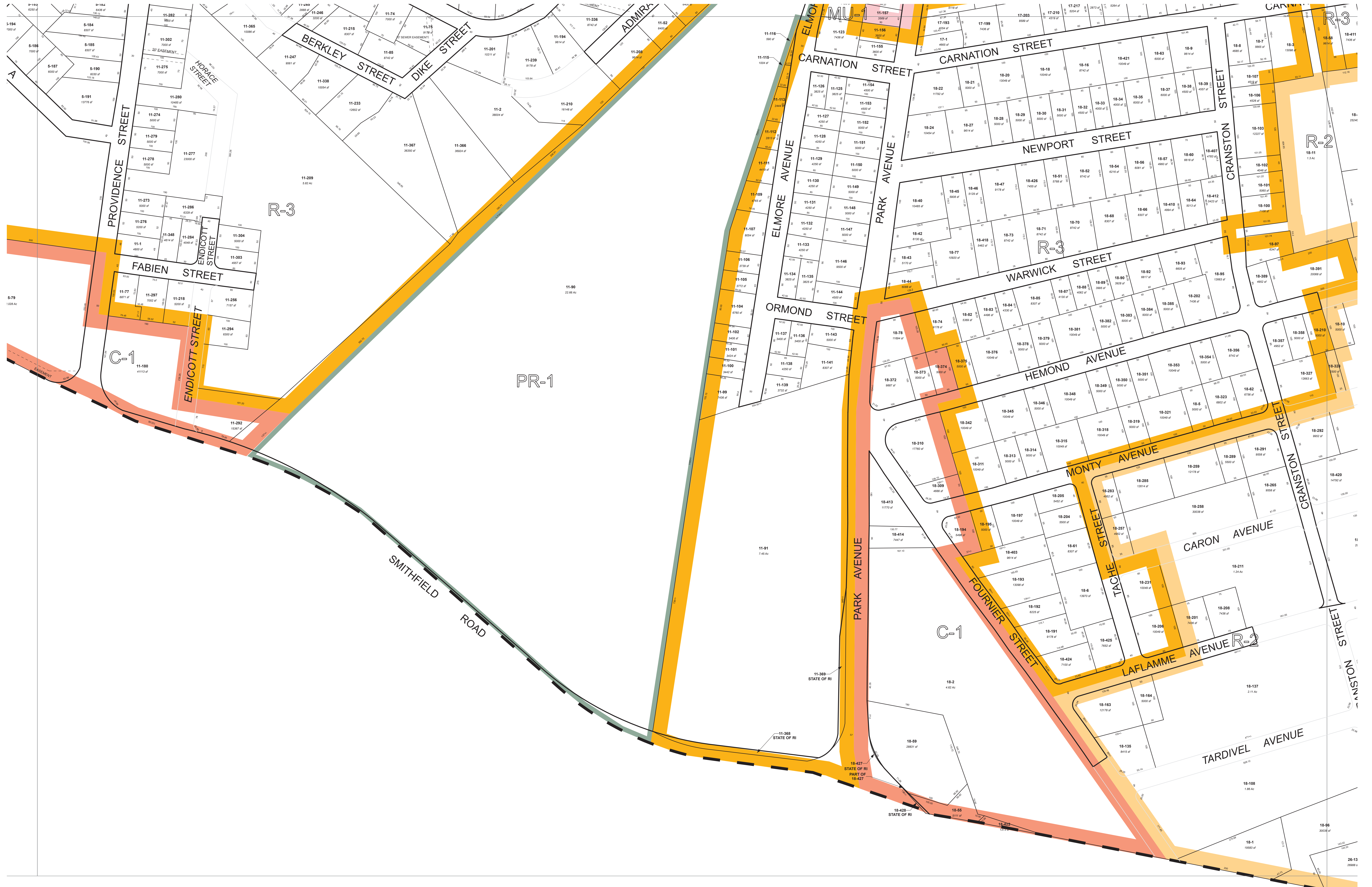


River Corridor Overlay District



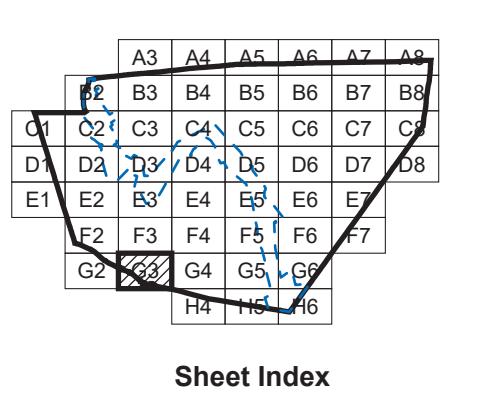
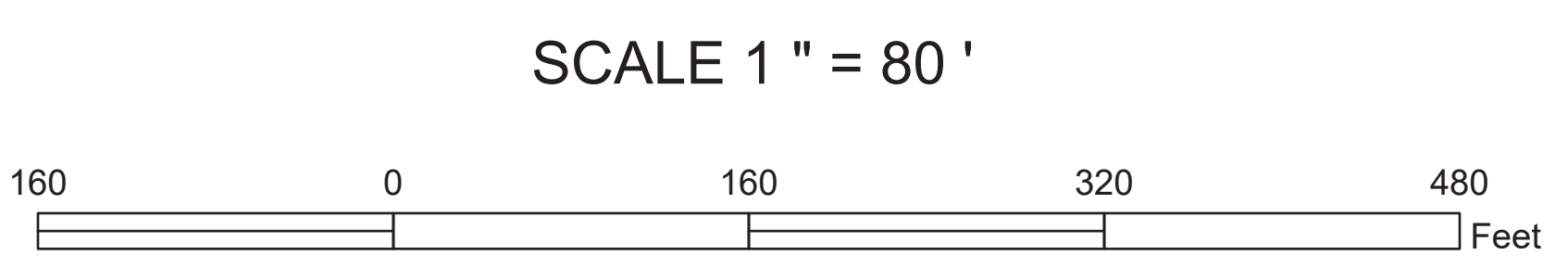
Zoning Map
 City of Woonsocket
 Rhode Island

Sheet No. G2




- District Designations
Residential Districts: R-1, R-2, R-3 and R-4
Commercial Districts: C-1 and C-2
Mixed Use Districts: MU-1 and MU-2
Industrial Districts: I-1 and I-2
Public Recreation Districts: PR-1 and PR-2
- Zoning district boundary lines, in most cases, shall be lot lines, center of streets, railroad right-of-way lines, or center lines of water courses.
- This zoning map is intended to provide a general location of zoning districts within the City of Woonsocket. Questions concerning the exact location of district boundary lines shall be decided by the Zoning Officer.
- Zoning district information depicted herein reflects the intent and is in substantial conformance to the City of Woonsocket Rhode Island Zoning Ordinance revised 1994 as amended through December 9, 2014.

Legend	
29-113	Lot Number
12000 sf	Lot Area
100.0	Parcel Boundary Line w/ Dimension
---	Easement Line
---	Town Line
---	Right-of-Way Line
STREET	Paper Street
CEM	Cemetery



River
Corridor
Overlay
District



Zoning Map
City of Woonsocket
Rhode Island

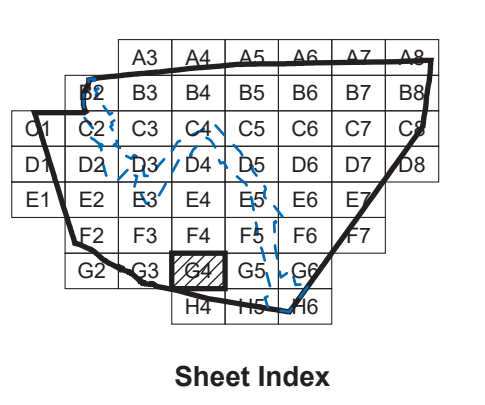
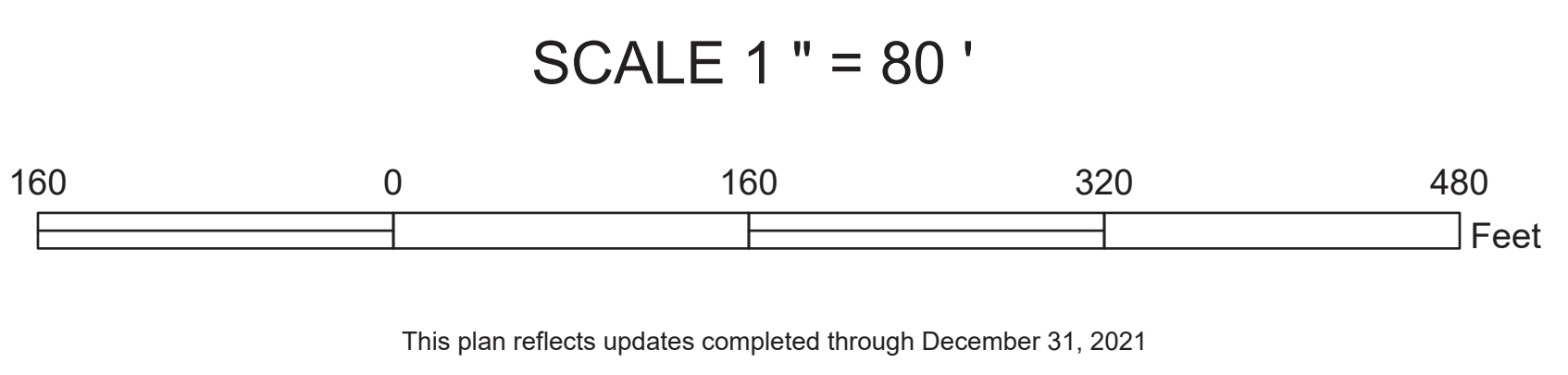
Sheet No. G3

This plan reflects updates completed through December 31, 2015




- District Designations
 Residential Districts: R-1, R-2, R-3 and R-4
 Commercial Districts: C-1 and C-2
 Mixed Use Districts: MU-1 and MU-2
 Industrial Districts: I-1 and I-2
 Public Recreation Districts: PR-1 and PR-2
- Zoning district boundary lines, in most cases, shall be lot lines, center of streets, railroad right-of-way lines, or center lines of water courses.
- This zoning map is intended to provide a general location of zoning districts within the City of Woonsocket. Questions concerning the exact location of district boundary lines shall be decided by the Zoning Officer.
- Zoning district information depicted herein reflects the intent and is in substantial conformance to the City of Woonsocket Rhode Island Zoning Ordinance revised 1994 as amended through December 9, 2014.

Legend	
29-113 12000 sf	Lot Number Lot Area
---	Parcel Boundary Line w/ Dimension
---	Easement Line
---	Town Line
---	Right-of-Way Line
STREET	Paper Street
CEM	Cemetery

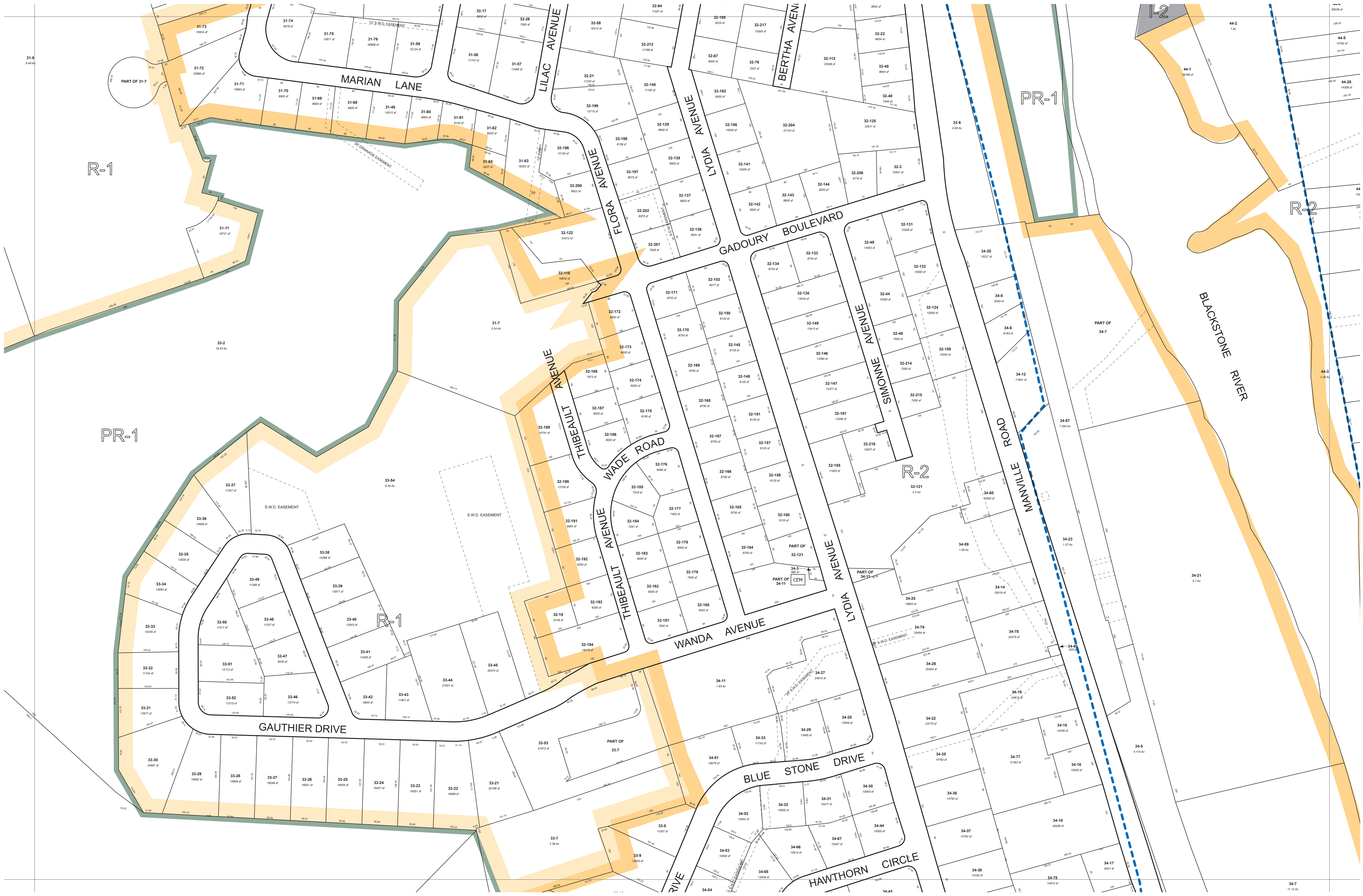


River Corridor Overlay District



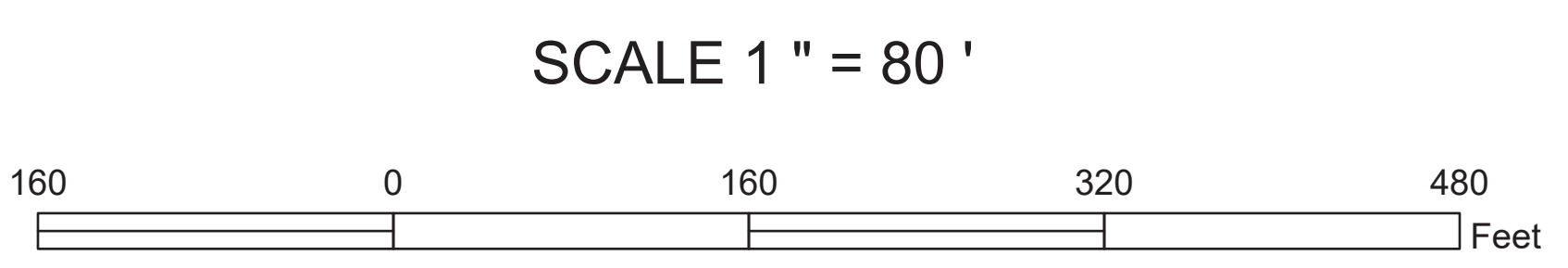
Zoning Map
 City of Woonsocket
 Rhode Island

Sheet No. G4



- District Designations
Residential Districts: R-1, R-2, R-3 and R-4
Commercial Districts: C-1 and C-2
Mixed Use Districts: MU-1 and MU-2
Industrial Districts: I-1 and I-2
Public Recreation Districts: PR-1 and PR-2
- Zoning district boundary lines, in most cases, shall be lot lines, center of streets, railroad right-of-way lines, or center lines of water courses.
- This zoning map is intended to provide a general location of zoning districts within the City of Woonsocket. Questions concerning the exact location of district boundary lines shall be decided by the Zoning Officer.
- Zoning district information depicted herein reflects the intent and is in substantial conformance to the City of Woonsocket Rhode Island Zoning Ordinance revised 1994 as amended through December 9, 2014.


Legend	
29-113 12000 sf	Lot Number
100.0	Lot Area
---	Parcel Boundary Line w/ Dimension
---	Easement Line
---	Town Line
---	Right-of-Way Line
STREET	Paper Street
CEM	Cemetery



A3	A4	A5	A6	A7	A8
B3	B4	B5	B6	B7	B8
C3	C4	C5	C6	C7	C8
D3	D4	D5	D6	D7	D8
E3	E4	E5	E6	E7	E8
F3	F4	F5	F6	F7	F8
G3	G4	G5	G6	G7	G8
H3	H4	H5	H6	H7	H8

Sheet Index

River Corridor Overlay District



Zoning Map
City of Woonsocket
Rhode Island

Sheet No. G5

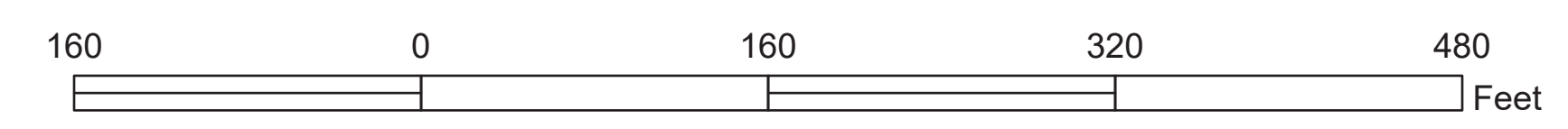
This plan reflects updates completed through December 31, 2014



- District Designations
Residential Districts: R-1, R-2, R-3 and R-4
Commercial Districts: C-1 and C-2
Mixed Use Districts: MU-1 and MU-2
Industrial Districts: I-1 and I-2
Public Recreation Districts: PR-1 and PR-2
- Zoning district boundary lines, in most cases, shall be lot lines, center of streets, railroad right-of-way lines, or center lines of water courses.
- This zoning map is intended to provide a general location of zoning districts within the City of Woonsocket. Questions concerning the exact location of district boundary lines shall be decided by the Zoning Officer.
- Zoning district information depicted herein reflects the intent and is in substantial conformance to the City of Woonsocket Rhode Island Zoning Ordinance revised 1994 as amended through December 9, 2014.

Legend	
29-113	Lot Number
12000 sf	Lot Area
---	Parcel Boundary Line w/ Dimension
---	Easement Line
---	Town Line
---	Right-of-Way Line
STREET	Paper Street
CEM	Cemetery

SCALE 1" = 80'




This plan reflects updates completed through December 31, 2015

A3	A4	A5	A6	A7	A8
B3	B4	B5	B6	B7	B8
C3	C4	C5	C6	C7	C8
D3	D4	D5	D6	D7	D8
E3	E4	E5	E6	E7	E8
F3	F4	F5	F6	F7	F8
G3	G4	G5	G6	G7	G8
H3	H4	H5	H6	H7	H8

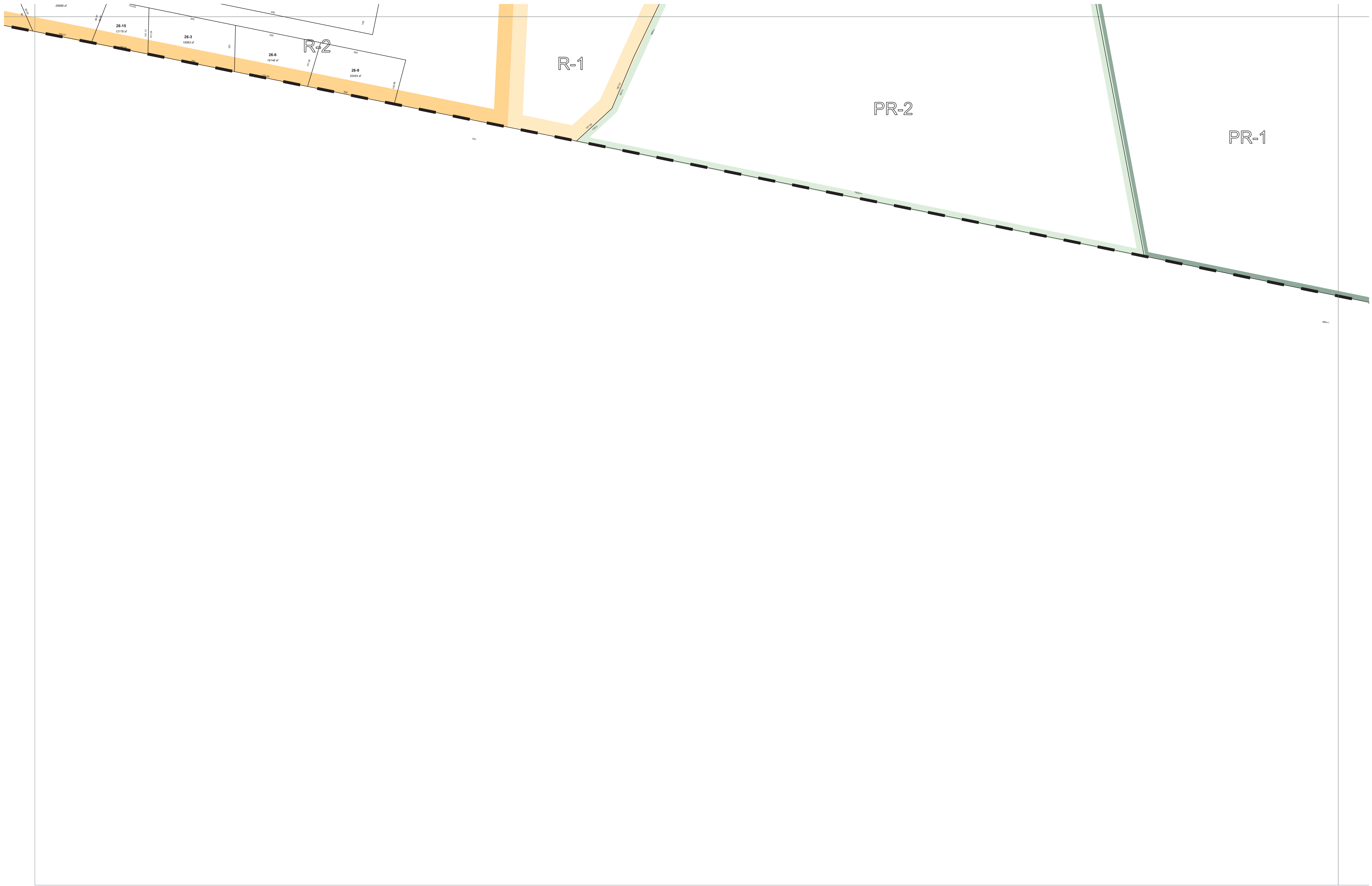
Sheet Index

River Corridor Overlay District



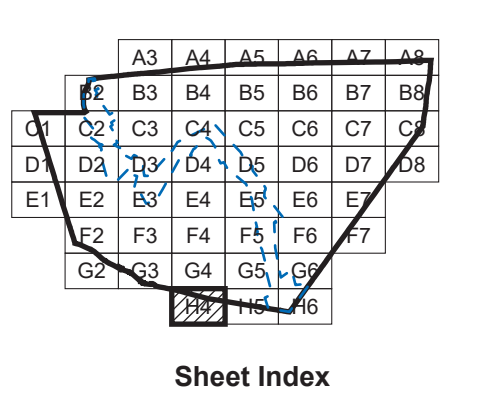
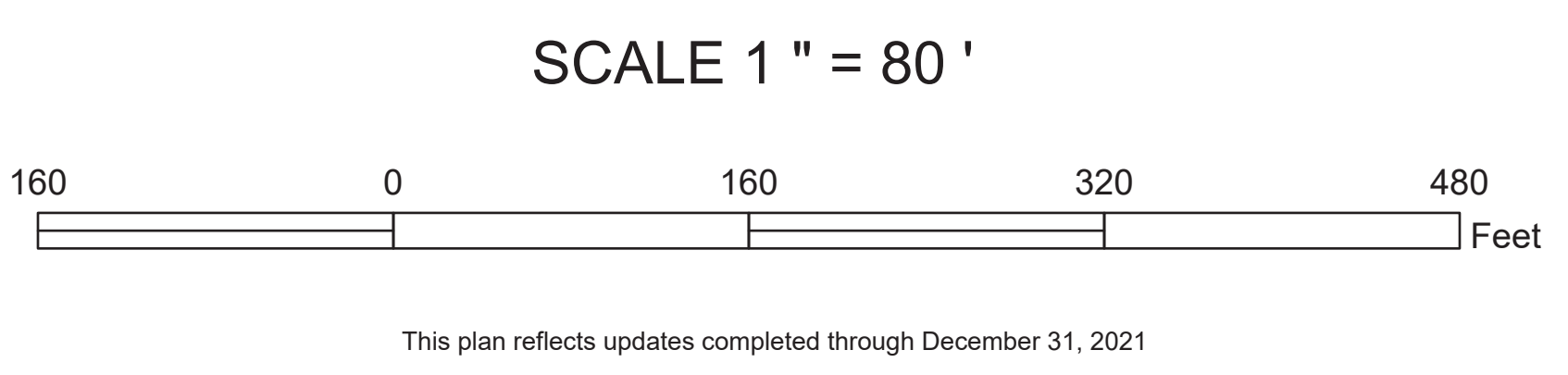
Zoning Map
City of Woonsocket
Rhode Island

Sheet No. G6




- District Designations
 Residential Districts: R-1, R-2, R-3 and R-4
 Commercial Districts: C-1 and C-2
 Mixed Use Districts: MU-1 and MU-2
 Industrial Districts: I-1 and I-2
 Public Recreation Districts: PR-1 and PR-2
- Zoning district boundary lines, in most cases, shall be lot lines, center of streets, railroad right-of-way lines, or center lines of water courses.
- This zoning map is intended to provide a general location of zoning districts within the City of Woonsocket. Questions concerning the exact location of district boundary lines shall be decided by the Zoning Officer.
- Zoning district information depicted herein reflects the intent and is in substantial conformance to the City of Woonsocket Rhode Island Zoning Ordinance revised 1994 as amended through December 9, 2014.

Legend	
29-113	Lot Number
12000 sf	Lot Area
100.0	Parcel Boundary Line w/ Dimension
---	Easement Line
---	Town Line
---	Right-of-Way Line
STREET	Paper Street
CEM	Cemetery

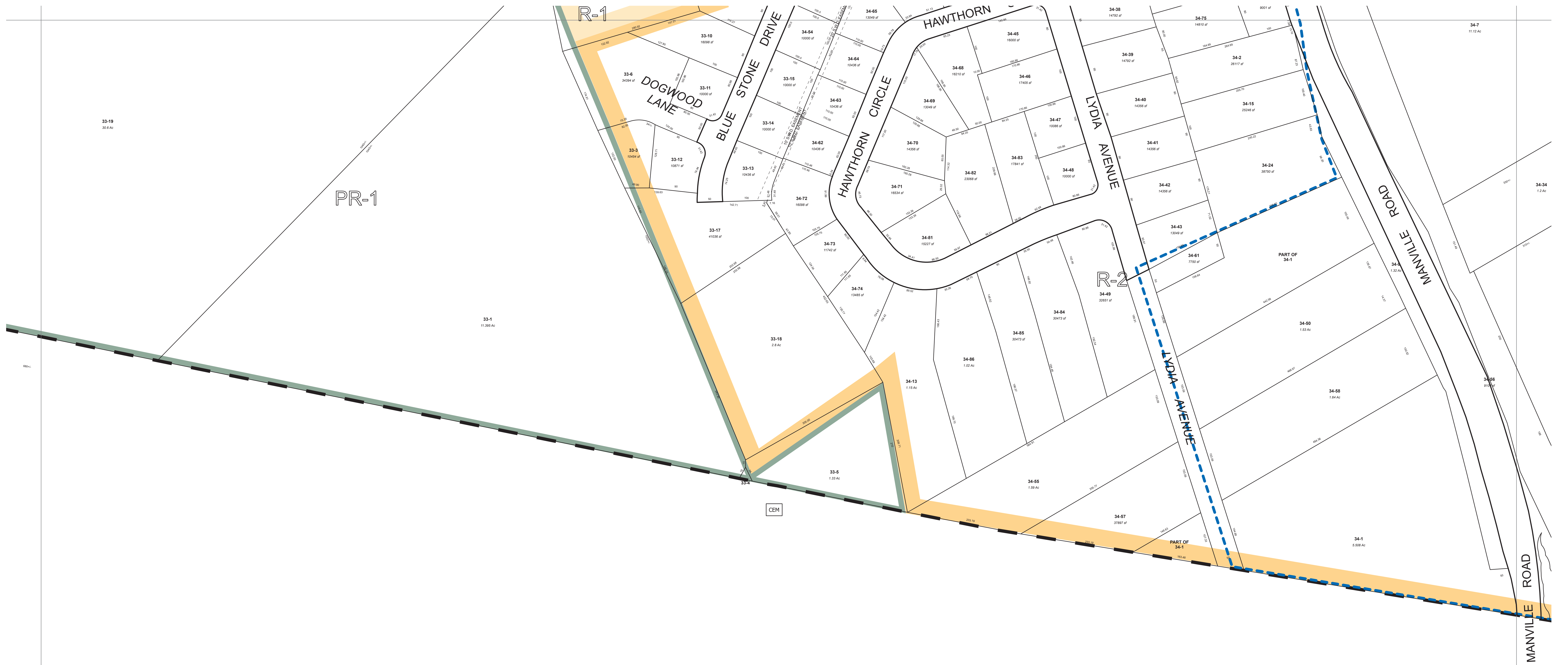


River Corridor Overlay District



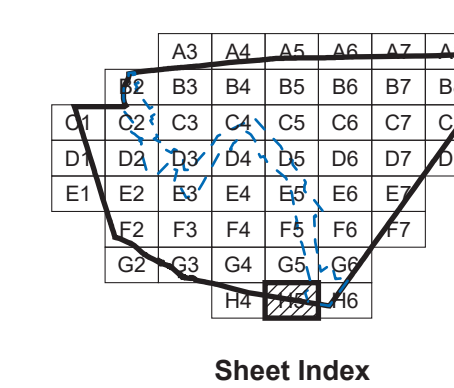
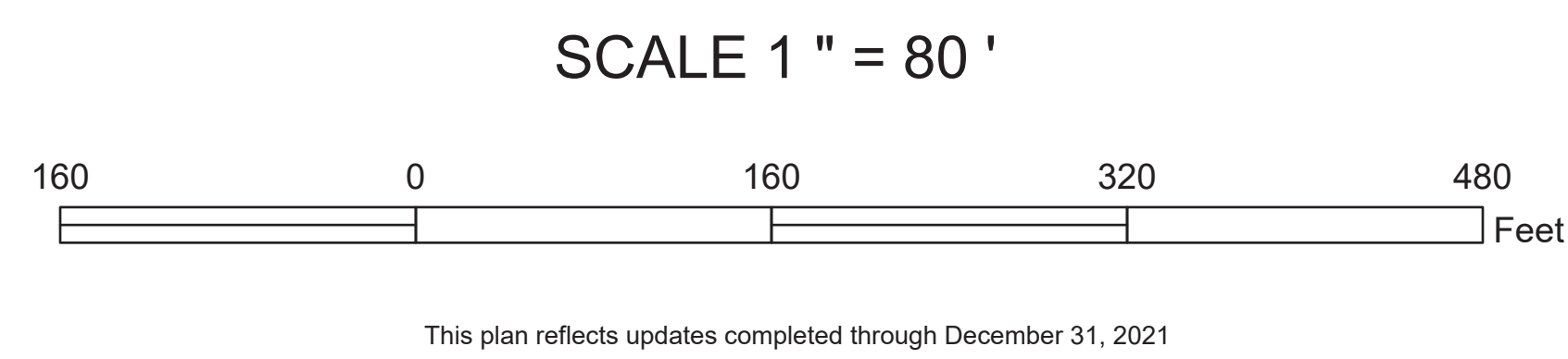
Zoning Map
 City of Woonsocket
 Rhode Island

Sheet No. H4




- District Designations
 Residential Districts: R-1, R-2, R-3 and R-4
 Commercial Districts: C-1 and C-2
 Mixed Use Districts: MU-1 and MU-2
 Industrial Districts: I-1 and I-2
 Public Recreation Districts: PR-1 and PR-2
- Zoning district boundary lines, in most cases, shall be lot lines, center of streets, railroad right-of-way lines, or center lines of water courses.
- This zoning map is intended to provide a general location of zoning districts within the City of Woonsocket. Questions concerning the exact location of district boundary lines shall be decided by the Zoning Officer.
- Zoning district information depicted herein reflects the intent and is in substantial conformance to the City of Woonsocket Rhode Island Zoning Ordinance revised 1994 as amended through December 9, 2014.

Legend	
29-113	Lot Number
12000 sf	Lot Area
100.0	Parcel Boundary Line w/ Dimension
---	Easement Line
---	Town Line
---	Right-of-Way Line
STREET	Paper Street
CEM	Cemetery



River
Corridor
Overlay
District



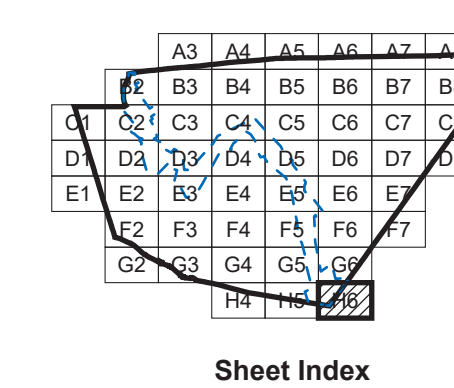
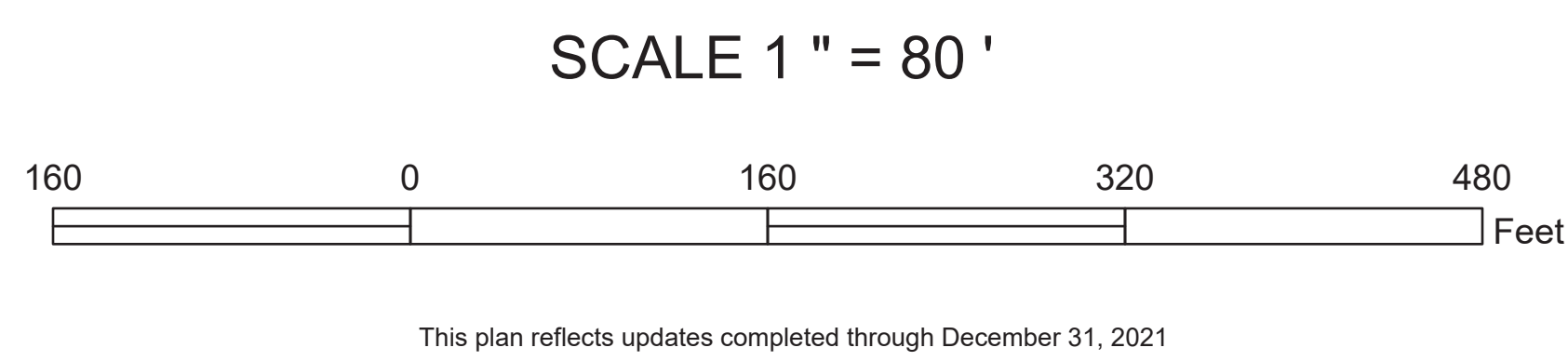
Zoning Map
City of Woonsocket
Rhode Island

Sheet No. H5

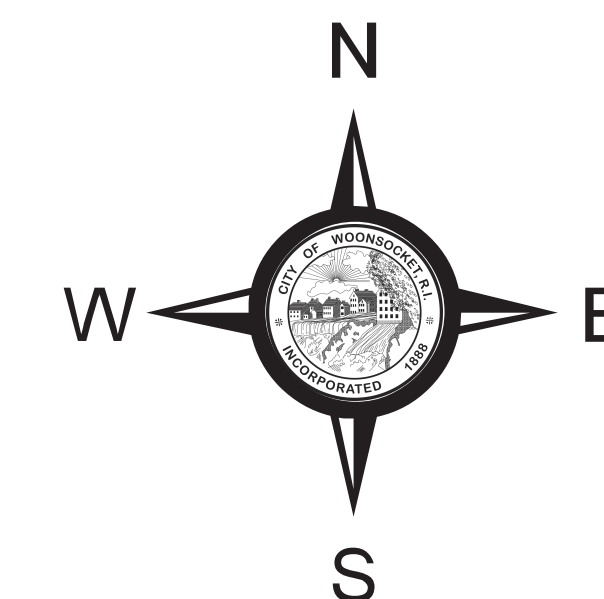


- District Designations
 Residential Districts: R-1, R-2, R-3 and R-4
 Commercial Districts: C-1 and C-2
 Mixed Use Districts: MU-1 and MU-2
 Industrial Districts: I-1 and I-2
 Public Recreation Districts: PR-1 and PR-2
- Zoning district boundary lines, in most cases, shall be lot lines, center of streets, railroad right-of-way lines, or center lines of water courses.
- This zoning map is intended to provide a general location of zoning districts within the City of Woonsocket. Questions concerning the exact location of district boundary lines shall be decided by the Zoning Officer.
- Zoning district information depicted herein reflects the intent and is in substantial conformance to the City of Woonsocket Rhode Island Zoning Ordinance revised 1994 as amended through December 9, 2014.

Legend	
29-113 12000 sf	Lot Number Lot Area
---	Parcel Boundary Line w/ Dimension
---	Easement Line
---	Town Line
---	Right-of-Way Line
---	Paper Street
---	Cemetery



River Corridor Overlay District



Zoning Map
 City of Woonsocket
 Rhode Island

Sheet No. H6